



Rajasthan

# Assembly Factbook™

Raisingh Nagar Assembly Constituency



Key Electoral Data of Raisingh Nagar  
Assembly Constituency (Vidhan Sabha)

Rajasthan

# **Assembly Factbook™**

Raisingh Nagar Assembly Constituency



Raisingh Nagar Vidhan Sabha

## **Editor & Director**

Dr. R.K. Thukral

## **Research Editor**

Dr. Shafeeq Rahman

## **Compiled, Researched and Published by Datanet India Pvt. Ltd.**

D-100, 1st Floor,

Okhla Industrial Area, Phase-I,  
New Delhi- 110020.

Ph.: 91-11- 43580781-84

Email : support@indiastatpublications.com

Website : www.indiastatelections.com

## **Online Book Store :**

www.indiastatpublications.com

**Report No. :** AFB/RJ-005-0125

**ISBN :** 978-93-87293-65-6

**First Edition :** January, 2018

**Eighth Updated Edition :** January, 2025

**Price :** Rs. 11500/-

US\$ 310

**© Datanet India Pvt. Ltd.**

All rights reserved. No part of this book may be reproduced, stored in a retrieval system or transmitted in any form or by any means, mechanical photocopying, photographing, scanning, recording or otherwise without the prior written permission of the publisher. Please refer to Disclaimer at page no. 257 for the use of this publication.

Printed in India

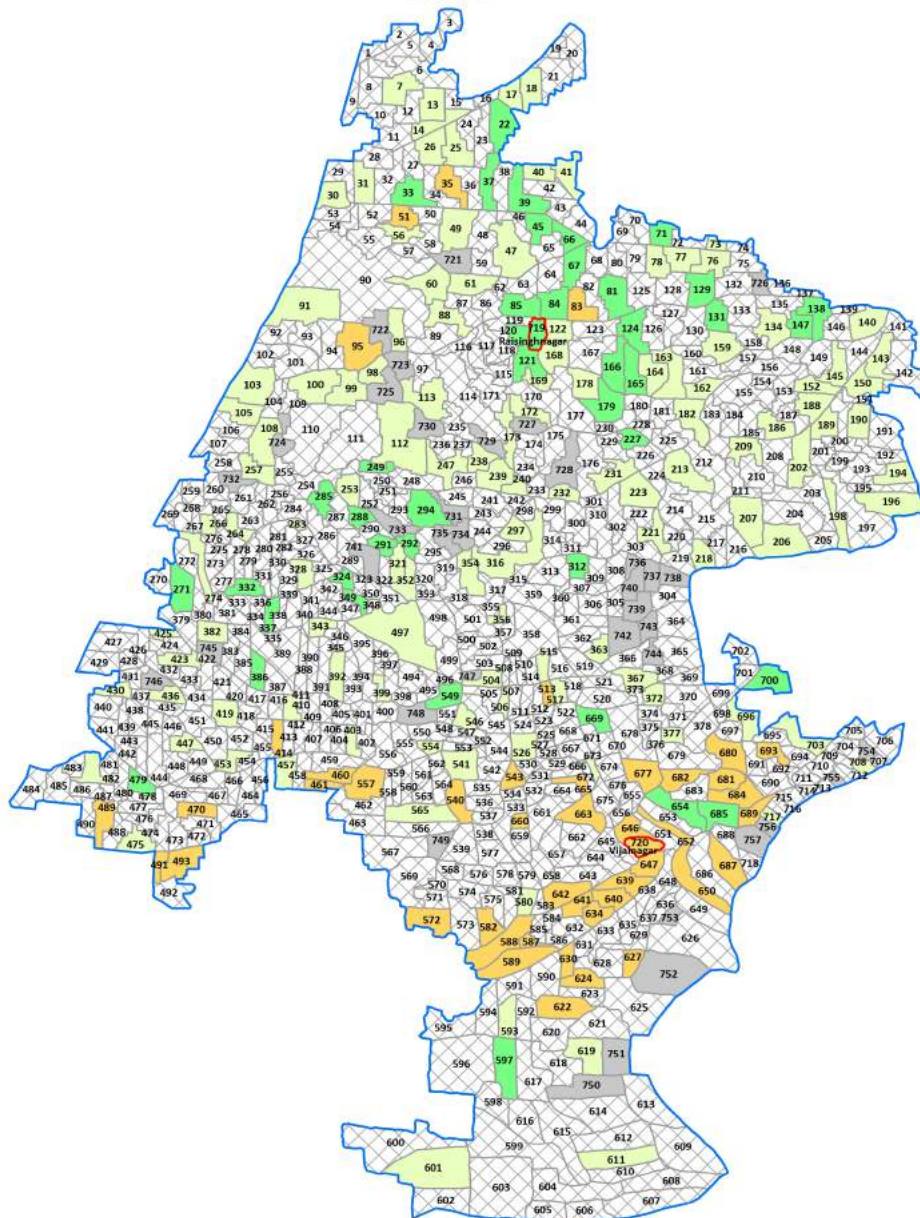
## Contents

No.	Particulars	Page No.
	<b>Introduction</b>	
1	Assembly Constituency - (Vidhan Sabha) at a Glance   Features of Assembly as per Delimitation Commission of India (2008)	1-2
	<b>Location and Political Maps</b>	
2	Location Map   Boundaries of Assembly Constituency - (Vidhan Sabha in District   Boundaries of Assembly Constituency under Parliamentary Constituency - (Lok Sabha)   Town & Village-wise Winner Parties- 2024, 2023, 2019, 2018, 2014, 2013, 2009 and 2008	3-11
	<b>Administrative Setup (2011)</b>	
3	District   Sub-district   Towns   Villages   Inhabited Villages   Uninhabited Villages   Village Panchayat   Intermediate Panchayat	12-46
	<b>Demographics (2011)</b>	
4	Population   Households   Rural/Urban Population   Towns and Villages by Population Size   Sex Ratio (Total & 0-6 Years)   Religious Population   Social Population   Literacy Rate	47-48
	<b>Electoral Features</b>	
5	Important Dates of Last Elections Held   Electors by Gender   Service Electors   Voters   Voters Turnout   Polling Stations & Average Number of Electors per Polling Station   Electors by Age Group   Present Elected Representatives	49-54
	<b>Historical Summary Election Results</b>	
6	Vote Share of Major Parties   Winning Margin (Number & Percentage   Polarity of Parties   Summary Result of Assembly Segment of Parliamentary Elections 2024, 2019, 2014, 2009, 2004 and 1999   Summary Result of Assembly Elections 2023, 2018, 2013, 2008, 2003, 1998, 1993, 1990, 1985, 1980, 1977, 1972, 1967, 1962 and 1957	55-77
	<b>Polling Station Level Election Results</b>	
7	Name and Number of Polling Station 2024, 2023, 2019, 2018, 2014, 2013, 2009 and 2008   Polling Station-wise Electors, Voters & Voters Turnout 2024, 2023, 2019, 2018, 2014, 2013, 2009 and 2008   Polling Station wise Elections Results 2024, 2023, 2019, 2018, 2014, 2013, 2009 and 2008	78-237
	<b>Share of Assembly Constituency</b>	
8	Share of Assembly Constituency - (Vidhan Sabha) in State, District and Parliamentary Constituency - (Lok Sabha)	238
	<b>Socio-Economic Amenities (2011)</b>	
9	Access to Administrative Units   Agricultural, Manufacturing and Industrial Commodities   Demographic Indicators   Education   Health & Manpower   Drinking Water Supply   Sanitation   Entertainment and Recreations Infrastructure   Power   Food Allocation Distribution and Marketing of Agriculture Commodities Infrastructure   Transport and Road Infrastructure   Communication   Banking and Financial Services   Land Use   Irrigation Source	240-254
10	<b>Abbreviation &amp; Sources</b>	255-256
11	<b>Disclaimer</b>	257



## Location & Political Map

### Town & Village-wise Winner Parties in Raisingh Nagar Assembly Constituency under State Assembly Election (AE) (No. 05) 2013



BJP	INC	NUZP	UV	UN	Total AC	Town (T)	Village (V)
(1T+44V)	(1T+42V)	(122V)	(510V)	(37V)		2T	755V
UV : Unspecified Village UN : Uninhabited Village							

## Administrative Setup

### List of Village Panchayat & Intermediate Panchayat (Block) Name - 2011

Village Name	Village Panchayat Name	Intermediate Panchayat Name
1 Apd	3 Ksd	Anupgarh
1 Apm	1 L.S.M. (Banda Colony)	Anupgarh
1 Bld	4 Bld	Anupgarh
1 Blm	4 B L D	Anupgarh
1 Bsm	30 A. P. D .	Anupgarh
1 Bwm-A	22 Ptd B	Raisinghnagar
1 Bwm-B	22 Ptd B	Raisinghnagar
1 Bwsm	75 Np	Raisinghnagar
1 Cdm-A	15 Bld- a (Ratnewala)	Anupgarh
1 Cdm-B	15 Bld- a (Ratnewala)	Anupgarh
1 Dam	6 Apd	Anupgarh
1 Djm	48 Gb- A	Anupgarh
1 Dm	Gomawali	Anupgarh
1 Fd	6 Fd Khyaliwala	Raisinghnagar
1 Ffb	Luhara (22/23 Ff)	Raisinghnagar
1 Gm	42 Gb	Anupgarh
1 Iwm	2 Iwm Sardarpura Bika	Raisinghnagar
1 Jksm	6 Jkm	Raisinghnagar
1 Kam	Banda	Anupgarh
1 Kbm	21 Sjm(Pokrawali)	Anupgarh
1 Ksd-A	3 Ksd	Anupgarh
1 Ksd-B	3 Ksd	Anupgarh
1 Ksm	Banda	Anupgarh
1 Kwsm	1 Nzp-A Bajuwala	Raisinghnagar
1 Lc	5 Np Dabla Khurd	Raisinghnagar
1 Lpm	9/10 Ksd Mohkamwala	Raisinghnagar
1 Lsm	1 L.S.M. (Banda Colony)	Anupgarh
1 Lsm -A	1 L.S.M. (Banda Colony)	Anupgarh
1 Mk-A	1Mk-B Udsar	Raisinghnagar

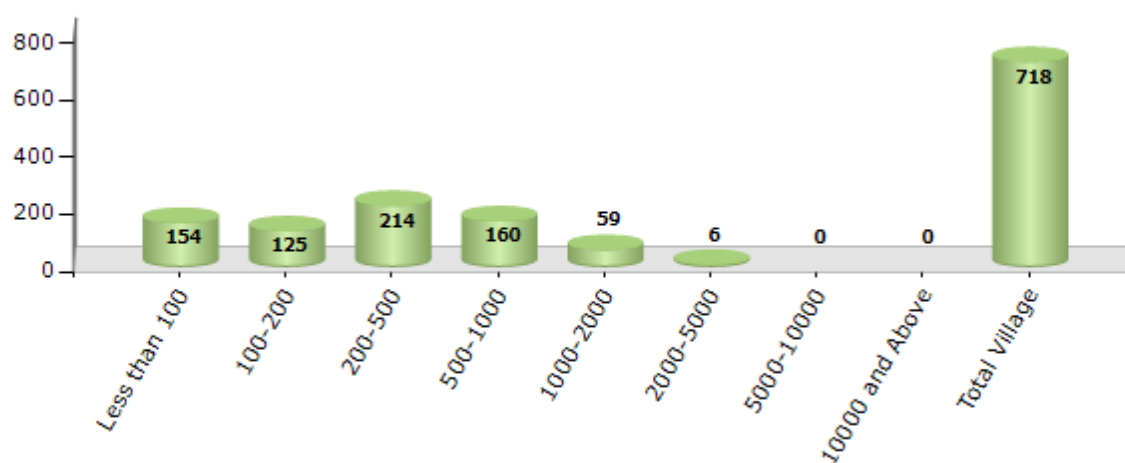
Contd....

## Demographic

### Number of Villages by Population Size - 2011

Less than 100	100-200	200-500	500-1000	1000-2000	2000-5000	5000-10000	10000 and Above	Total Village
154	125	214	160	59	6	0	0	718

Number of Villages by Population Size - 2011



### Number of Towns by Population Size - 2011

Less than 4999	5000-9999	10000-19999	20000-49999	50000-99999	100000 and Above	Total Town
0	0	1	1	0	0	2

Number of Towns by Population Size - 2011

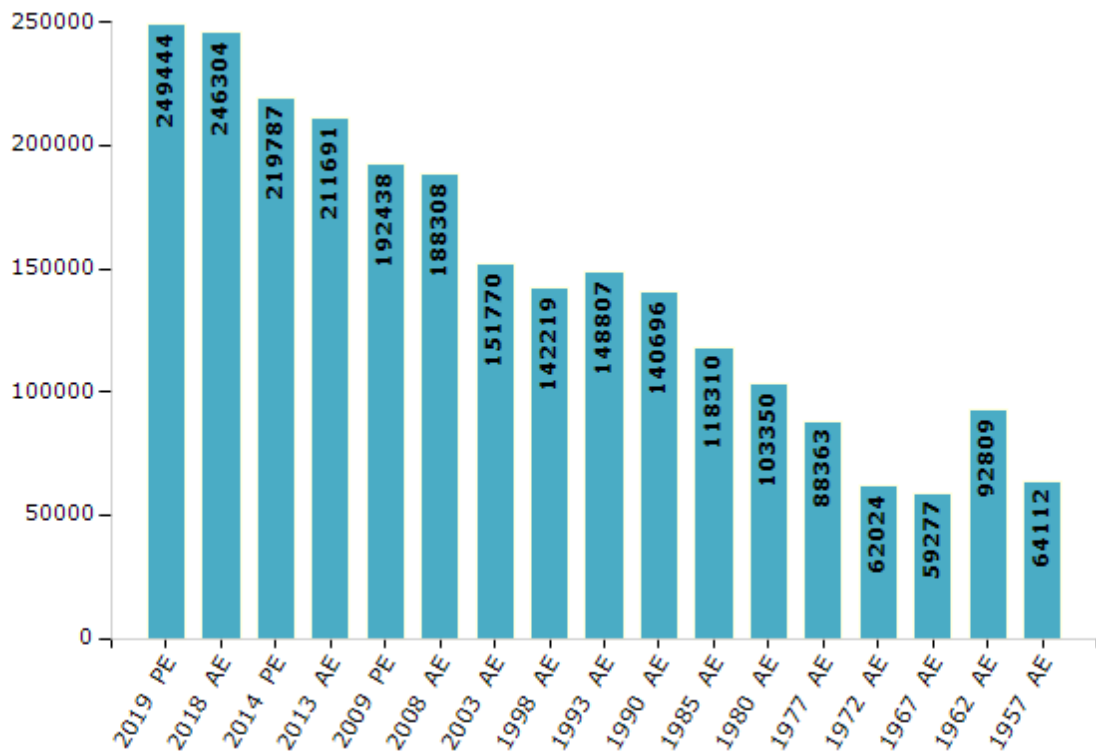


## Electoral Features

### Electors by Male & Female

Year	Male	Female	Others	Total	Year	Male	Female	Others	Total
2019 PE	131167	118271	6	249444	1993 AE	80907	67900	-	148807
2018 AE	129467	116832	5	246304	1990 AE	77194	63502	-	140696
2014 PE	116634	103153	0	219787	1985 AE	64692	53618	-	118310
2013 AE	112210	99481	0	211691	1980 AE	55606	47744	-	103350
2009 PE	103121	89317	-	192438	1977 AE	48511	39852	-	88363
2008 AE	100643	87665	-	188308	1972 AE	33413	28611	-	62024
2004 PE	-	-	-	-	1967 AE	-	-	-	59277
2003 AE	80999	70771	-	151770	1962 AE	-	-	-	92809
1999 PE	-	-	-	-	1957 AE	-	-	-	64112
1998 AE	76826	65393	-	142219	1952 AE	-	-	-	-

Number of Electors



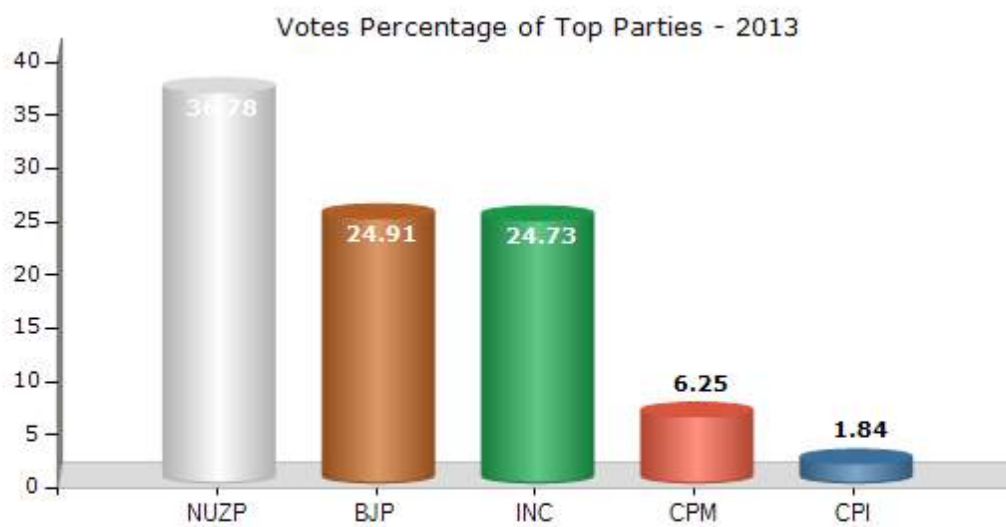
**Note :** AE : Assembly Election, PE : Assembly Segment of Parliamentary Election



## Historical Summary Election Results

### Summary Result of Assembly Election - 2013

Candidate Name	Party	Votes	Votes %
Sonadevi	NUZP	65782	36.78
Balveer Singh	BJP	44544	24.91
Sohan Nayak	INC	44229	24.73
Shyopatram	CPM	11179	6.25
Rajender Singh	CPI	3290	1.84
Hetram	RJVP	2036	1.14
Amar Chand	NPEP	1934	1.08
Kesra Ram	BSP	1758	0.98
Mahaveer Prasad	IND	1225	0.69
	NOTA	2855	1.6



## Polling Station Level Election Results

### Number and Name of Polling Stations (PS) (2018)

Number of Polling Stations	Name of Polling Stations	Number of Polling Stations	Name of Polling Stations
1	Govt. Upper Secondary School Khayaliwala (6 Fd)	22	Govt. Upper Primary School 74 Rb
2	Govt. Upper Primary School 4 Fd	23	Govt. Sr. Secondary School Bhadwanwala (79 Rb B) Left Side
3	Govt. Upper Primary School Arayianwali (28Ff)	24	Govt. Sr. Secondary School Bhadwanwala (79 Rb B) Right Side
4	Govt. Sr. Secondary School Luhara (22/23Ff)	25	Govt. Sr. Secondary School Fojuwala (78 Rb)
5	Govt. Primary School 24 Ff	26	Govt. Sr. Secondary School 66 Rb
6	Govt. Primary School 1 Ff B	27	Govt. Upper Primary School 67 Rb
7	Govt. Upper Primary School 26 Ff	28	Govt. Sr. Secondary School Kikarwali (Left Side)
8	Govt. Sr. Secondary School Thandewala (3 Ff B)	29	Govt. Sr. Secondary School Kikarwali (Right Side)
9	Govt. Sr. Secondary School Lalgadh Bishnoiyan (Kanwarpura) 4 Ff B	30	Govt. Upper Primary School 58 Rb
10	Govt. Upper Primary School 25 Rb	31	Govt. Upper Primary School Kumharawali (59Rb)
11	Govt. Secondary School 27 Rb	32	Govt. Sr. Secondary School Ganguwala (56Rb)
12	Govt. Sr. Secondary School Lakhahakam (84 Rb B)	33	Govt. Primary School Ramawali (55 Rb B)
13	Govt. Upper Primary School 82 Rb	34	Govt. Upper Primary School 6 Ps
14	Govt. Primary School 76 Rb	35	Govt. Upper Primary School 9 Ps
15	Govt. Sr. Secondary School 71 Rb	36	Govt. Upper Primary School 11 Ps
16	Govt. Upper Primary School 21 Rb	37	Govt. Primary School 12 Ps
17	Govt. Upper Primary School 19 Rb	38	Govt. Primary School 24 Ps
18	Govt. Upper Primary School 14 Rb	39	Govt. Upper Primary School Raisingnagar
19	Govt. Upper Primary School 13 Rb	40	Bal Mukand Govt. Girls Upper Primary School Raisinghnagar (Right Side)
20	Govt. Girls Upper Primary School 17 Rb A	41	Bal Mukand Govt. Girls Upper Primary School Raisinghnagar (Left Side)
21	Govt. Sr. Secondary School Sangrana (23 Rb)	42	Govt. Upper Primary School Dhanak Basti Raisinghnagar (Right Side)

Contd....

## Polling Station Level Election Results

### Polling Station-wise Votes Secured by Overall Top Five Parties in Raisingh Nagar Assembly in Assembly Election (AE) under Ganganagar Parliamentary Constituency in Rajasthan (2018)

Number of Polling Station	Winner - Balveer Singh Luthra (BJP)	Runner-up - Shyopat Ram (CPM)	3rd - Sohan Lal Nayak (IND)	4th - Sona Devi (INC)	5th - Suchcha Singh (AAP)	NOTA	Other	Total Votes Secured
36	370	52	106	39	3	6	11	587
37	132	19	120	16	4	7	8	306
38	170	60	78	88	12	5	13	426
39	531	72	204	113	10	16	60	1006
40	271	10	98	66	3	4	60	512
41	497	40	186	105	18	24	117	987
42	439	36	265	99	2	18	68	927
43	405	83	252	137	3	19	88	987
44	406	38	220	129	2	11	81	887
45	344	128	239	239	6	9	70	1035
46	490	72	329	114	25	10	55	1095
47	284	41	461	107	2	13	50	958
48	380	88	388	124	7	18	41	1046
49	403	77	410	141	7	16	48	1102
50	348	53	349	71	5	7	44	877
51	257	113	343	107	8	7	80	915
52	297	43	215	72	1	7	26	661
53	379	87	433	53	2	23	68	1045
54	326	191	140	205	85	7	59	1013
55	167	193	198	117	71	7	28	781
56	210	220	45	45	3	3	10	536
57	92	220	114	51	1	6	26	510
58	237	120	191	59	2	4	30	643
59	288	38	72	45	10	2	9	464
60	331	103	85	96	4	7	21	647
61	87	245	58	44	2	3	14	453
62	224	150	189	382	2	7	74	1028
63	227	286	94	65	9	9	181	871
64	294	431	82	39	3	1	46	896
65	437	182	68	183	19	8	29	926
66	77	42	199	42	8	6	15	389
67	438	345	60	99	4	6	37	989
68	255	131	112	29	2	4	14	547
69	216	194	250	158	36	7	30	891
70	186	97	81	126	3	5	13	511

Contd....

## Polling Station Level Election Results

**Winner, Runner-up and 3rd Party Position & Winning Margin According to Polling Stations in Raisingh Nagar Assembly in Assembly Election (AE) under Ganganagar Parliamentary Constituency in Rajasthan (2018)**

Polling Station Number	Winner Party	Winner Votes (%)	Runner-up Party	Runner-up Votes (%)	Winning Margin Votes (%)	Third Party	Third Party Votes (%)	Other Votes (%)
71	CPM	253 (41.27)	BJP	208 (33.93)	45 (7.34)	INC	86 (14.03)	66 (10.77)
72	BJP	341 (42.73)	CPM	248 (31.08)	93 (11.65)	IND (SLN)	138 (17.29)	71 (8.9)
73	BJP	235 (36.32)	CPM	199 (30.76)	36 (5.56)	INC	95 (14.68)	118 (18.24)
74	INC	667 (69.99)	BJP	195 (20.46)	472 (49.53)	CPM	64 (6.72)	27 (2.83)
75	BJP	258 (47.6)	CPM	131 (24.17)	127 (23.43)	IND (SLN)	80 (14.76)	73 (13.47)
76	IND (SLN)	251 (41.22)	BJP	197 (32.35)	54 (8.87)	CPM	75 (12.32)	86 (14.12)
77	BJP	254 (47.04)	IND (SLN)	130 (24.07)	124 (22.97)	INC	79 (14.63)	77 (14.26)
78	BJP	415 (47.21)	IND (SLN)	226 (25.71)	189 (21.5)	INC	127 (14.45)	111 (12.63)
79	BJP	373 (40.68)	CPM	203 (22.14)	170 (18.54)	IND (SLN)	168 (18.32)	173 (18.87)
80	IND (SLN)	236 (33.76)	CPM	192 (27.47)	44 (6.29)	BJP	163 (23.32)	108 (15.45)
81	BJP	387 (46.91)	INC	185 (22.42)	202 (24.49)	IND (SLN)	99 (12)	154 (18.67)
82	BJP	191 (39.06)	CPM	133 (27.2)	58 (11.86)	INC	71 (14.52)	94 (19.22)
83	BJP	351 (50.21)	INC	168 (24.03)	183 (26.18)	IND (SLN)	117 (16.74)	63 (9.01)
84	BJP	278 (45.87)	INC	112 (18.48)	166 (27.39)	IND (SLN)	108 (17.82)	108 (17.82)
85	BJP	459 (64.29)	IND (SLN)	160 (22.41)	299 (41.88)	CPM	32 (4.48)	63 (8.82)
86	BJP	230 (43.31)	CPM	148 (27.87)	82 (15.44)	IND (SLN)	97 (18.27)	56 (10.55)
87	BJP	390 (48.21)	CPM	192 (23.73)	198 (24.48)	IND (SLN)	99 (12.24)	128 (15.82)
88	BJP	359 (42.64)	CPM	220 (26.13)	139 (16.51)	IND (SLN)	151 (17.93)	112 (13.3)
89	IND (SLN)	175 (39.5)	BJP	164 (37.02)	11 (2.48)	CPM	66 (14.9)	38 (8.58)
90	BJP	221 (58.16)	CPM	54 (14.21)	167 (43.95)	IND (SLN)	52 (13.68)	53 (13.95)
91	IND (SLN)	402 (42.49)	BJP	230 (24.31)	172 (18.18)	CPM	172 (18.18)	142 (15.01)
92	BJP	381 (41.28)	CPM	289 (31.31)	92 (9.97)	IND (SLN)	171 (18.53)	82 (8.88)
93	CPM	528 (57.77)	BJP	183 (20.02)	345 (37.75)	IND (SLN)	132 (14.44)	71 (7.77)
94	BJP	237 (39.17)	CPM	201 (33.22)	36 (5.95)	IND (SLN)	86 (14.21)	81 (13.39)
95	BJP	296 (35.79)	IND (SLN)	289 (34.95)	7 (0.84)	CPM	108 (13.06)	134 (16.2)
96	BJP	130 (37.79)	IND (SLN)	130 (37.79)	0 (0)	CPM	40 (11.63)	44 (12.79)
97	IND (SLN)	264 (39.94)	BJP	221 (33.43)	43 (6.51)	CPM	83 (12.56)	93 (14.07)
98	IND (SLN)	195 (42.3)	CPM	137 (29.72)	58 (12.58)	BJP	94 (20.39)	35 (7.59)
99	INC	485 (62.74)	BJP	145 (18.76)	340 (43.98)	CPM	53 (6.86)	90 (11.64)
100	INC	440 (45.6)	BJP	255 (26.42)	185 (19.18)	CPM	122 (12.64)	148 (15.34)
101	BJP	448 (48.28)	CPM	224 (24.14)	224 (24.14)	IND (SLN)	150 (16.16)	106 (11.42)
102	BJP	315 (31.82)	CPM	217 (21.92)	98 (9.9)	IND (SLN)	186 (18.79)	272 (27.47)
103	BJP	272 (41.03)	CPM	187 (28.21)	85 (12.82)	IND (SLN)	170 (25.64)	34 (5.13)
104	BJP	149 (29.56)	IND (SLN)	127 (25.2)	22 (4.36)	CPM	122 (24.21)	106 (21.03)
105	IND (SLN)	321 (40.84)	BJP	234 (29.77)	87 (11.07)	CPM	145 (18.45)	86 (10.94)

Contd....

## Socio-Economic Amenities - Rural

### Access to Education Facilities

Particulars	Number of Village (% of Population)				
	Available	Not Available	If Not Available (Distance of Nearest Facility)		
			A	B	C
Govt. Primary School	233 (69)	485 (31)	192 (7)	8 (0)	1 (0)
Private Primary School	110 (41)	608 (59)	213 (18)	58 (5)	10 (1)
Govt. Middle School	83 (33)	635 (67)	383 (28)	53 (4)	4 (0)
Private Middle School	101 (37)	617 (63)	69 (10)	60 (9)	17 (2)
Govt. Secondary School	45 (17)	673 (83)	307 (31)	219 (25)	47 (5)
Private Secondary School	45 (18)	673 (82)	40 (6)	15 (3)	13 (1)
Govt. Senior Secondary School	2 (1)	716 (99)	135 (19)	281 (38)	211 (26)
Private Senior Secondary School	12 (6)	706 (94)	29 (3)	26 (4)	23 (3)
Govt. Arts and Science Degree College	0 (0)	718 (100)	7 (1)	31 (5)	138 (20)
Private Arts and Science Degree College	6 (2)	712 (98)	24 (5)	118 (18)	394 (49)
Govt. Engineering College	0 (0)	718 (100)	0 (0)	0 (0)	189 (25)
Private Engineering College	0 (0)	718 (100)	1 (0)	2 (0)	526 (75)
Govt. Medicine College	0 (0)	718 (100)	0 (0)	1 (0)	577 (82)
Private Medicine College	0 (0)	718 (100)	0 (0)	0 (0)	140 (18)
Govt. Management Institute	0 (0)	718 (100)	0 (0)	1 (0)	70 (9)
Private Management Institute	0 (0)	718 (100)	3 (1)	0 (0)	643 (90)
Govt. Polytechnic	0 (0)	718 (100)	0 (0)	1 (0)	491 (68)
Private Polytechnic	0 (0)	718 (100)	0 (0)	0 (0)	226 (32)
Govt. Vocational Training School/ITI	2 (0)	716 (100)	2 (0)	29 (3)	182 (23)
Private Vocational Training School/ITI	1 (0)	717 (100)	25 (6)	78 (15)	395 (51)
Govt. Non Formal Training Centre	0 (0)	718 (100)	9 (2)	27 (5)	231 (30)
Private Non Formal Training Centre	0 (0)	718 (100)	19 (4)	80 (13)	352 (45)
Govt. School For Disabled	0 (0)	718 (100)	0 (0)	0 (0)	0 (0)
Private School For Disabled	0 (0)	718 (100)	0 (0)	1 (0)	717 (100)
Government Others	0 (0)	718 (100)	0 (0)	0 (0)	0 (0)
Private Others	0 (0)	718 (100)	0 (0)	0 (0)	0 (0)

Note : Distance A : Less than 5 km; B : Between 5-10 km; C : 10+ km.; Source : Data Analysis is based on 2011 Census.



## DISCLAIMER

The Terms of Use and Disclaimer of Datanet India Private Limited (hereinafter referred to as "Datanet") for use of this analysis report of **Raisingh Nagar Assembly Constituency (Raisingh Nagar Vidhan Sabha)** :-

1. **Assembly Factbook™** is a Registered Trade Mark owned by Datanet.
2. All the maps are sketched and graphical representation only and have not been drawn to the scale and also not to represent the actual geographical area or boundary of the unit.
3. The data for the aforesaid analysis is based on authentic sources and has been culled from the various publications of Census, CSO and NSSO for district and block level data, various central and state government departments, Central & State Elections Commissions and the concerned Returning Officers' releases, Electoral Rolls, Election results and allied publications, internal assessment, surveys, estimates and analysis. Therefore, certain adjustment of data at micro level may have been done to arrive closer to the macro data.
4. Data have been provided on an "As Is" and "As AVAILABLE" basis
5. The colours shown in the maps or diagram and charts of a particular party, alliance or AC are indicative and do not represent them.
6. This publication which includes maps, sheets, graphs and data would be the property under copyright of Datanet only. The user may use these for its internal study, analysis and research purposes. It's public display, re-selling or any commercial uses by the user are not allowed.
7. Datanet has taken due care and caution in compilation and processing of data and allied information, but does not guarantee the accuracy, adequacy or completeness of any information/analysis and will be not responsible for any errors or omissions or for the results obtained from the use of such information/analysis.
8. All the contents for the publication have been culled from various authentic sources and Datanet reasonably believes such sources to be reliable, but does not make any representations, express or implied as to the accuracy or fitness of use of such information. The information or contents of the information/analysis do not constitute advice and should not be relied upon in making (or refraining from making) any decision. Any reliance placed upon the information provided by Datanet is the sole responsibility and strictly at the user's risk.
9. In no event will Datanet be liable for any damages (including, without limitation, damages for loss of business projects, or loss of profits) arising in contract, tort or otherwise from the use of or inability to use any of its contents, or from any action taken (or refrained from being taken) as a result of using the analysis or any of its contents. Datanet its directors, owners, editors, officials, employees, distributor and agents or any associate will not be liable for any errors in the information contained or any consequences arising from the use of the contents of the provided information/analysis.
10. If any provision of these terms and conditions is held invalid or illegal or unenforceable for any reason by any court of competent jurisdiction, such provision shall be severed and the remainder of provisions of the terms and conditions shall continue in full force and effect as if the Term of Use had been executed with the invalid, illegal or unenforceable provision eliminated.
11. If there are any discrepancies in the information provided, please bring it to attention of Datanet for suitable rectification measures.

**Buy Online This Complete Book At  
Indiastat Publication Book Store**

**[www.indiastatpublications.com](http://www.indiastatpublications.com)**

**or go directly at**

**[http://www.indiastatpublications.com/  
Assembly\\_factbook/Rajasthan/Ganganagar/ Raisingh\\_Nagar](http://www.indiastatpublications.com/Assembly_factbook/Rajasthan/Ganganagar/Raisingh_Nagar)**

 **indiastat**elections

ISBN : 978-93-87293-65-6



9 789387 293656