



Rajasthan

# Assembly Factbook™

Sadulshahar Assembly Constituency



Key Electoral Data of Sadulshahar  
Assembly Constituency (Vidhan Sabha)

Rajasthan

# **Assembly Factbook™**

Sadulshahar Assembly Constituency



Sadulshahar Vidhan Sabha

## **Editor & Director**

Dr. R.K. Thukral

## **Research Editor**

Dr. Shafeeq Rahman

## **Compiled, Researched and Published by Datanet India Pvt. Ltd.**

D-100, 1st Floor,

Okhla Industrial Area, Phase-I,  
New Delhi- 110020.

Ph.: 91-11- 43580781-84

Email : support@indiastatpublications.com

Website : www.indiastatelections.com

## **Online Book Store :**

www.indiastatpublications.com

**Report No. :** AFB/RJ-001-0125

**ISBN :** 978-93-87293-75-5

**First Edition :** January, 2018

**Eighth Updated Edition :** January, 2025

**Price :** Rs. 11500/-

US\$ 310

**© Datanet India Pvt. Ltd.**

All rights reserved. No part of this book may be reproduced, stored in a retrieval system or transmitted in any form or by any means, mechanical photocopying, photographing, scanning, recording or otherwise without the prior written permission of the publisher. Please refer to Disclaimer at page no. 207 for the use of this publication.

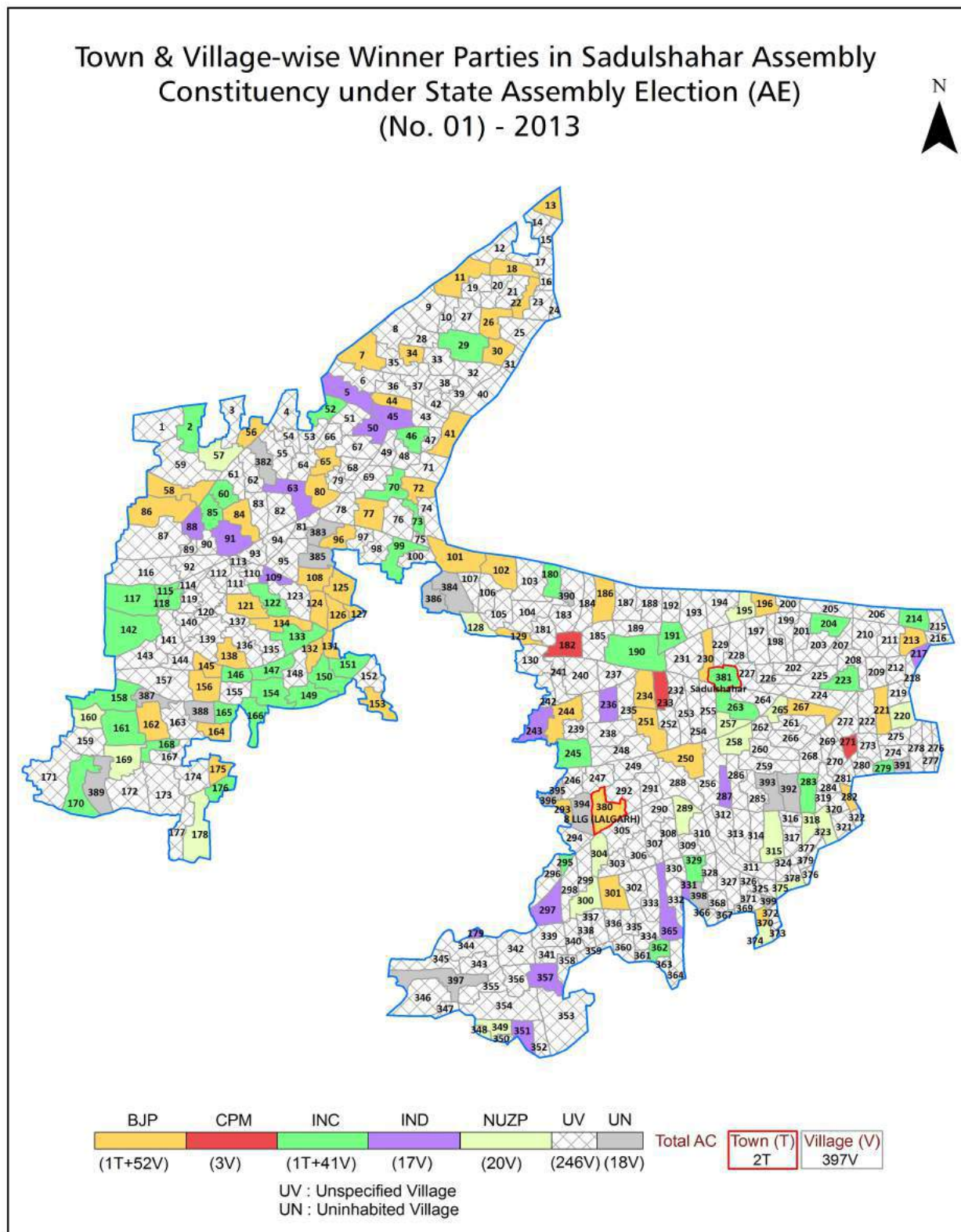
Printed in India

## Contents

No.	Particulars	Page No.
	<b>Introduction</b>	
1	Assembly Constituency - (Vidhan Sabha) at a Glance   Features of Assembly as per Delimitation Commission of India (2008)	1-2
	<b>Location and Political Maps</b>	
2	Location Map   Boundaries of Assembly Constituency - (Vidhan Sabha) in District   Boundaries of Assembly Constituency under Parliamentary Constituency - (Lok Sabha)   Town & Village-wise Winner Parties- 2024, 2023, 2019, 2018, 2014, 2013, 2009 and 2008	3-11
	<b>Administrative Setup (2011)</b>	
3	District   Sub-district   Towns   Villages   Inhabited Villages   Uninhabited Villages   Village Panchayat   Intermediate Panchayat	12-31
	<b>Demographics (2011)</b>	
4	Population   Households   Rural/Urban Population   Towns and Villages by Population Size   Sex Ratio (Total & 0-6 Years)   Religious Population   Social Population   Literacy Rate	32-33
	<b>Electoral Features</b>	
5	Important Dates of Last Elections Held   Electors by Gender   Service Electors   Voters   Voters Turnout   Polling Stations & Average Number of Electors per Polling Station   Electors by Age Group   Present Elected Representatives	34-39
	<b>Historical Summary Election Results</b>	
6	Vote Share of Major Parties   Winning Margin (Number & Percentage)   Polarity of Parties   Summary Result of Assembly Segment of Parliamentary Elections 2024, 2019, 2014 and 2009   Summary Result of Assembly Elections 2023, 2018, 2013 and 2008	40-49
	<b>Polling Station Level Election Results</b>	
7	Name and Number of Polling Station 2024, 2023, 2019, 2018, 2014, 2013, 2009 and 2008   Polling Station-wise Electors, Voters & Voters Turnout 2024, 2023, 2019, 2018, 2014, 2013, 2009 and 2008   Polling Station wise Elections Results 2024, 2023, 2019, 2018, 2014, 2013, 2009 and 2008	50-187
	<b>Share of Assembly Constituency</b>	
8	Share of Assembly Constituency - (Vidhan Sabha) in State, District and Parliamentary Constituency - (Lok Sabha)	188
	<b>Socio-Economic Amenities (2011)</b>	
9	Access to Administrative Units   Agricultural, Manufacturing and Industrial Commodities   Demographic Indicators   Education   Health & Manpower   Drinking Water Supply   Sanitation   Entertainment and Recreations Infrastructure   Power   Food Allocation Distribution and Marketing of Agriculture Commodities Infrastructure   Transport and Road Infrastructure   Communication   Banking and Financial Services   Land Use   Irrigation Source	190-204
10	<b>Abbreviation &amp; Sources</b>	205-206
11	<b>Disclaimer</b>	207



## Location & Political Map



## Administrative Setup

### List of Village Panchayat & Intermediate Panchayat (Block) Name - 2011

Village Name	Village Panchayat Name	Intermediate Panchayat Name
1 B	Kotha (2 B)	Sri Ganganagar
1 Bgs	Hakmabad	Sadulshahar
1 Bnw (Hakmabad)	Hakmabad	Sadulshahar
1 C	Odki (4 C)	Sri Ganganagar
1 C	3 C	Sri Ganganagar
1 D	Odki (4 C)	Sri Ganganagar
1 D	Sadhuwali (1 D)	Sri Ganganagar
1 E	Shivpur (1 F)	Sri Ganganagar
1 F	Shivpur (1 F)	Sri Ganganagar
1 G	Khawatalbana (2 F)	Sri Ganganagar
1 H	Madenra (7 D)	Sri Ganganagar
1 H	3 H	Sri Ganganagar
1 J	Khawatalbana (2 F)	Sri Ganganagar
1 K	Mirjewala (12 F)	Sri Ganganagar
1 Krw	Nurpura	Sadulshahar
1 L	Mateeli (15 F)	Sri Ganganagar
1 Llg	Lalgarh	Sadulshahar
1 Lnp	Chak Maharajka	Sadulshahar
1 MI	Chak Maharajka	Sadulshahar
1 P	Rohiranwali (2 P)	Sri Ganganagar
1 Sdp	Mammarkhera	Sadulshahar
1 Sds	Gadarkhera	Sadulshahar
1 Spm (Sardarpura) Jeevan	Sardarpura Jeevan	Sadulshahar
1 Umw	Sardarpura Jeevan	Sadulshahar
1 Y	3 Y	Sri Ganganagar
10 A	10 Z	Sri Ganganagar
10 Bgs	Bhagsar	Sadulshahar
10 Bnw	Dharamsinghwala	Sadulshahar
10 F	Mirjewala (12 F)	Sri Ganganagar

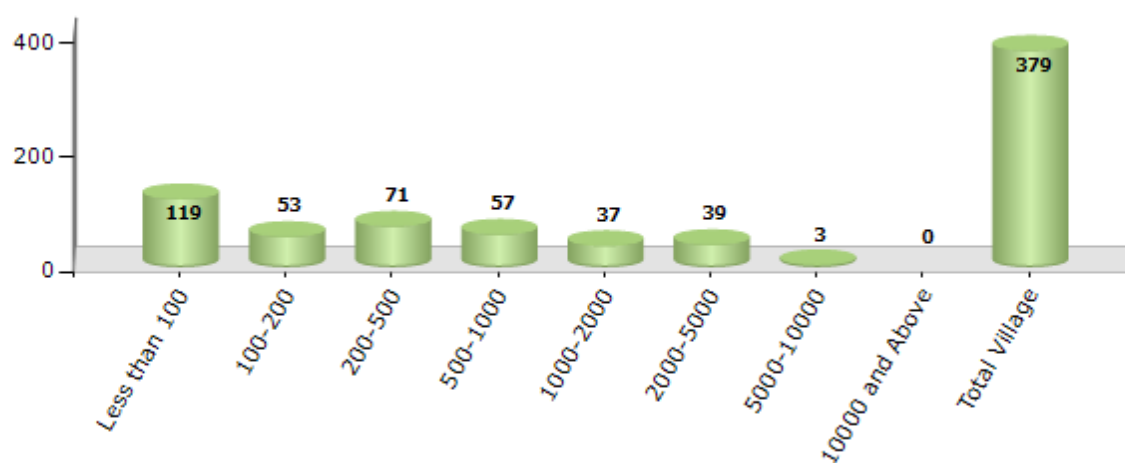
Contd....

## Demographic

### Number of Villages by Population Size - 2011

Less than 100	100-200	200-500	500-1000	1000-2000	2000-5000	5000-10000	10000 and Above	Total Village
119	53	71	57	37	39	3	0	379

Number of Villages by Population Size - 2011



### Number of Towns by Population Size - 2011

Less than 4999	5000-9999	10000-19999	20000-49999	50000-99999	100000 and Above	Total Town
0	0	1	1	0	0	2

Number of Towns by Population Size - 2011

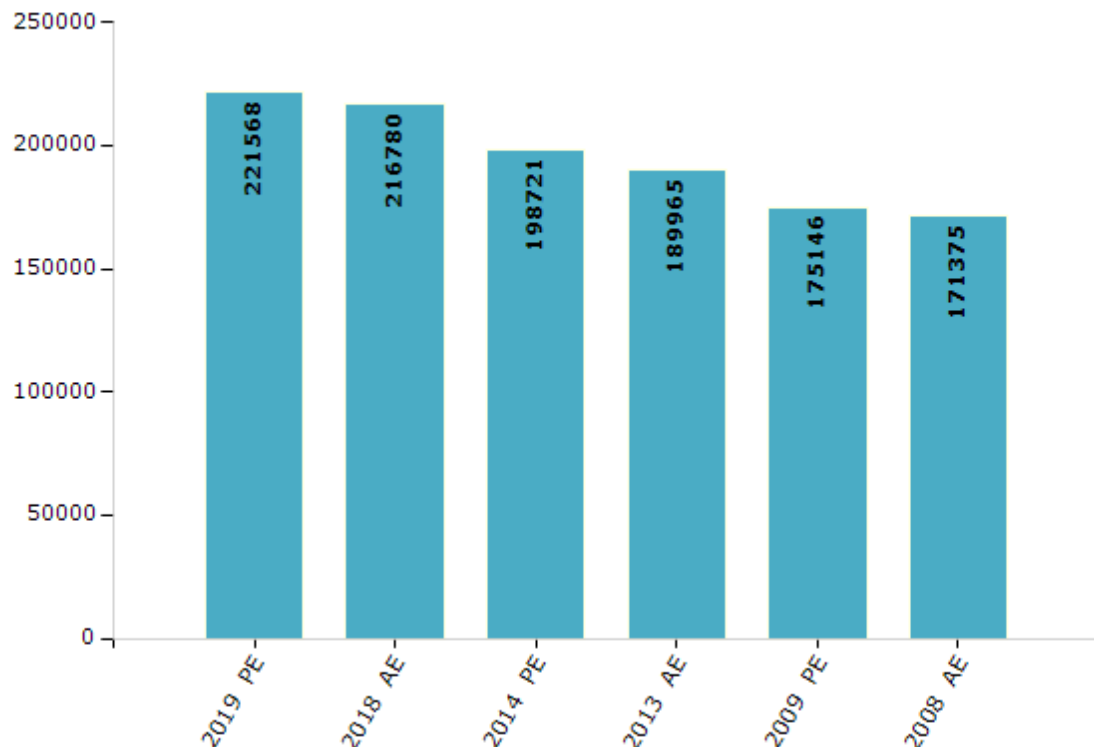


## Electoral Features

### Electors by Male & Female

Year	Male	Female	Others	Total	Year	Male	Female	Others	Total
2019 PE	116345	105223	0	221568	1993 AE	-	-	-	-
2018 AE	113998	102782	0	216780	1990 AE	-	-	-	-
2014 PE	105440	93281	0	198721	1985 AE	-	-	-	-
2013 AE	100694	89271	0	189965	1980 AE	-	-	-	-
2009 PE	94869	80277	-	175146	1977 AE	-	-	-	-
2008 AE	90721	80654	-	171375	1972 AE	-	-	-	-
2004 PE	-	-	-	-	1967 AE	-	-	-	-
2003 AE	-	-	-	-	1962 AE	-	-	-	-
1999 PE	-	-	-	-	1957 AE	-	-	-	-
1998 AE	-	-	-	-	1952 AE	-	-	-	-

Number of Electors



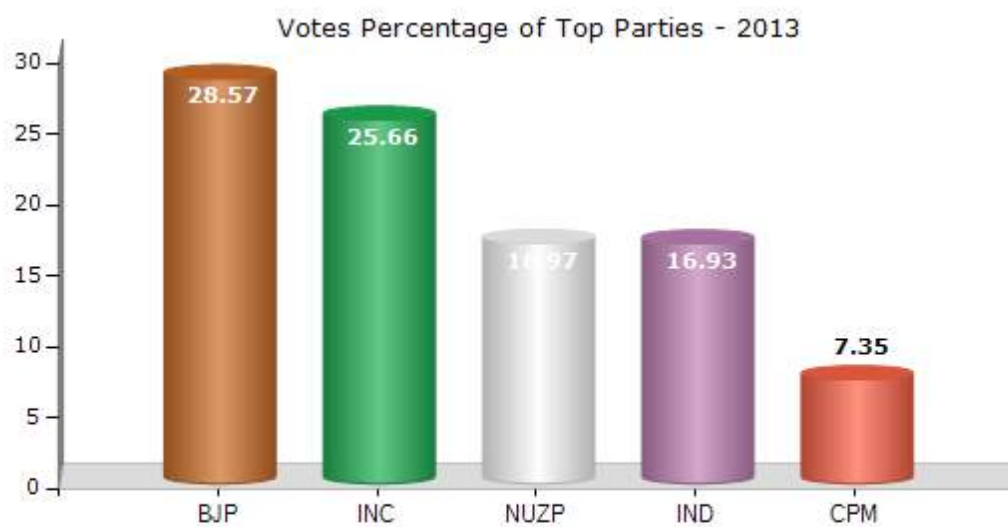
**Note :** AE : Assembly Election, PE : Assembly Segment of Parliamentary Election



## Historical Summary Election Results

### Summary Result of Assembly Election - 2013

Candidate Name	Party	Votes	Votes %
Gurjant Singh	BJP	47184	28.57
Jagdish Chander	INC	42376	25.66
Kiran	NUZP	28022	16.97
Dr. Brijmohan Saharan	IND	27967	16.93
Hetram Beniwal	CPM	12139	7.35
Veena Indora	BSP	1954	1.18
Surender Kumar	IND	1785	1.08
Urmila Devi	BHBP	1415	0.86
	NOTA	2319	1.4



## Polling Station Level Election Results

### Number and Name of Polling Stations (PS) (2018)

Number of Polling Stations	Name of Polling Stations	Number of Polling Stations	Name of Polling Stations
1	Govt. Adarsh Senior Secondary School 8 H Bada Sangatpura	22	Govt. Adarsh Senior Secondary School, Left Part Pakki
2	Govt. Primary School, 10 Q	23	Govt. Adarsh Senior Secondary School, Right Part Pakki
3	Govt. Primary School, 8 Q	24	Govt. Primary School, 2 C Bdi
4	Govt. Adarsh Senior Secondary School, 3 Q Daulatpura Left Part	25	Govt. Utkrasht Upper Primary School, 1 C Bdi Odki
5	Govt. Adarsh Senior Secondary School, 3 Q Daulatpura Right Part	26	Govt. Adarsh Senior Secondary School, 4 C Badi Odki Left Part
6	Atal Sewa Kender, 3 Q Daulatpura	27	Govt. Adarsh Senior Secondary School, 4 C Badi Odki Right Part
7	Govt. Adarsh Senior Secondary School, 2 P Bdi Rohidawali Left Part	28	Atal Sewa Kender, 4 C Bdi Odki
8	Govt. Adarsh Senior Secondary School, 2 P Bdi Rohidawali Right Part	29	Govt. Adarsh Girls Senior Secondary School 4 E Bdi (Fathuhi) Left Part
9	Govt. Utkrasht Upper Primary School, 1 H Bda	30	Govt. Adarsh Girls Senior Secondary School 4 E Bdi (Fathuhi) Right Part
10	Govt. Secondary School, 2 H Bda Maderan Left Part	31	Govt. Secondary School 1 F Bda, Hall Room Shivpur (Fatuhi)
11	Govt. Secondary School, 7 D Bdi, Renuka	32	Govt. Secondary School 1 F Bda, Right Part Shivpur (Fatuhi)
12	Govt. Adarsh Senior Secondary School, Dulapur Keri, Left Part	33	Govt. Utkrasht Upper Primary School, 500 Lnp Shivpur
13	Govt. Adarsh Senior Secondary School, Dulapur Keri, Right Part	34	Govt. Adarsh Senior Secondary School, 2 F Bda Khatlabana Left Part
14	Atal Sewa Kender Dulapur Keri	35	Govt. Adarsh Senior Secondary School, 2 F Bda Khatlabana Middle Part
15	Govt. Sanskrit Primary School, Dulapur Keri	36	Govt. Adarsh Senior Secondary School, 2 F Bda Khatlabana Right Part
16	Govt. Utkrasht Upper Primary School, Sujawalpur, Left Part	37	Atal Sewa Kender, Khatlabana
17	Govt. Utkrasht Upper Primary School, Sujawalpur, Right Part	38	Govt. Girls Senior Secondary School, Kaliyan Left Part
18	Govt. Adarsh Senior Secondary School, Hindumalkot	39	Govt. Girls Senior Secondary School, Kaliyan Right Part
19	Govt. Adarsh Senior Secondary School, 2 B Bdi Kotha Left Part	40	Govt. Adarsh Senior Secondary School, Kaliyan Left Part
20	Govt. Adarsh Senior Secondary School, 2 B Bdi Kotha Right Part	41	Govt. Adarsh Senior Secondary School, Kaliyan Right Part
21	Govt. Secondary School 1 A Bda, Khakhan	42	Atal Sewa Kender, Gram Panchayt Kaliyan

Contd....

## Polling Station Level Election Results

### Polling Station-wise Votes Secured by Overall Top Five Parties in Sadulshahar Assembly in Assembly Election (AE) under Ganganagar Parliamentary Constituency in Rajasthan (2018)

Number of Polling Station	Winner - Jagdish Chander (INC)	Runner-up - Gurveer Singh Brar (BJP)	3rd - Om Bishnoi (IND)	4th - Pala Ram (CPM)	5th - Avtar Singh (CPI)	NOTA	Other	Total Votes Secured
36	441	364	119	3	14	24	28	993
37	256	398	56	1	13	11	10	745
38	280	261	251	19	13	9	17	850
39	458	251	125	8	15	14	33	904
40	256	433	107	3	12	18	15	844
41	414	262	117	2	4	14	15	828
42	547	227	95	8	14	2	17	910
43	237	317	195	4	5	13	16	787
44	223	343	197	3	8	10	30	814
45	216	346	211	0	10	6	21	810
46	224	420	224	2	8	12	25	915
47	282	160	360	1	9	16	38	866
48	210	133	63	0	4	1	16	427
49	172	410	126	2	13	13	16	752
50	250	252	260	3	8	15	40	828
51	161	196	234	3	5	12	64	675
52	212	198	345	12	4	10	129	910
53	177	104	388	4	5	5	123	806
54	247	129	160	3	1	2	8	550
55	259	286	112	5	8	6	10	686
56	137	151	171	0	2	3	13	477
57	138	155	44	0	2	4	16	359
58	258	202	98	3	12	9	17	599
59	293	201	227	8	12	20	26	787
60	359	230	209	9	13	2	47	869
61	287	264	201	11	9	7	39	818
62	398	247	221	3	13	12	35	929
63	221	153	176	1	6	4	23	584
64	262	389	12	3	8	1	55	730
65	127	262	27	2	5	1	7	431
66	238	206	53	0	3	8	3	511
67	232	335	109	2	9	4	33	724
68	388	530	49	3	14	5	7	996
69	128	192	78	1	4	2	6	411
70	257	355	258	2	3	8	27	910

Contd....

## Polling Station Level Election Results

**Winner, Runner-up and 3rd Party Position & Winning Margin According to Polling Stations in Sadulshahar Assembly in Assembly Election (AE) under Ganganagar Parliamentary Constituency in Rajasthan (2018)**

Polling Station Number	Winner Party	Winner Votes (%)	Runner-up Party	Runner-up Votes (%)	Winning Margin Votes (%)	Third Party	Third Party Votes (%)	Other Votes (%)
71	BJP	294 (44.95)	INC	250 (38.23)	44 (6.72)	IND (OB)	62 (9.48)	48 (7.34)
72	BJP	220 (38.46)	INC	168 (29.37)	52 (9.09)	IND (OB)	165 (28.85)	19 (3.32)
73	INC	198 (46.7)	BJP	129 (30.42)	69 (16.28)	IND (OB)	70 (16.51)	27 (6.37)
74	INC	310 (49.36)	BJP	226 (35.99)	84 (13.37)	IND (OB)	62 (9.87)	30 (4.78)
75	INC	149 (35.56)	IND (OB)	142 (33.89)	7 (1.67)	BJP	119 (28.4)	9 (2.15)
76	INC	166 (47.98)	BJP	103 (29.77)	63 (18.21)	IND (OB)	65 (18.79)	12 (3.47)
77	INC	416 (49.23)	BJP	367 (43.43)	49 (5.8)	IND (OB)	38 (4.5)	24 (2.84)
78	INC	310 (39.19)	BJP	287 (36.28)	23 (2.91)	IND (OB)	147 (18.58)	47 (5.94)
79	IND (OB)	275 (43.65)	INC	177 (28.1)	98 (15.55)	BJP	153 (24.29)	25 (3.97)
80	INC	413 (47.64)	BJP	238 (27.45)	175 (20.19)	IND (OB)	171 (19.72)	45 (5.19)
81	BJP	286 (45.25)	INC	228 (36.08)	58 (9.17)	IND (OB)	74 (11.71)	44 (6.96)
82	INC	203 (52.73)	BJP	140 (36.36)	63 (16.37)	IND (OB)	25 (6.49)	17 (4.42)
83	IND (OB)	458 (47.36)	INC	263 (27.2)	195 (20.16)	BJP	207 (21.41)	39 (4.03)
84	IND (OB)	432 (43.07)	BJP	307 (30.61)	125 (12.46)	INC	233 (23.23)	31 (3.09)
85	IND (OB)	466 (48.29)	BJP	266 (27.56)	200 (20.73)	INC	181 (18.76)	52 (5.39)
86	IND (OB)	231 (46.76)	BJP	160 (32.39)	71 (14.37)	INC	77 (15.59)	26 (5.26)
87	IND (OB)	209 (39.73)	BJP	202 (38.4)	7 (1.33)	INC	84 (15.97)	31 (5.89)
88	BJP	236 (45.12)	INC	205 (39.2)	31 (5.92)	IND (OB)	47 (8.99)	35 (6.69)
89	BJP	171 (44.76)	INC	138 (36.13)	33 (8.63)	IND (OB)	54 (14.14)	19 (4.97)
90	INC	483 (50.21)	BJP	351 (36.49)	132 (13.72)	IND (OB)	78 (8.11)	50 (5.2)
91	BJP	210 (39.03)	INC	193 (35.87)	17 (3.16)	IND (OB)	101 (18.77)	34 (6.32)
92	BJP	153 (32.9)	INC	135 (29.03)	18 (3.87)	IND (OB)	110 (23.66)	67 (14.41)
93	BJP	277 (46.55)	INC	229 (38.49)	48 (8.06)	IND (OB)	64 (10.76)	25 (4.2)
94	INC	257 (49.05)	BJP	206 (39.31)	51 (9.74)	IND (OB)	18 (3.44)	43 (8.21)
95	BJP	583 (56.82)	INC	309 (30.12)	274 (26.7)	IND (OB)	70 (6.82)	64 (6.24)
96	BJP	320 (40.87)	INC	316 (40.36)	4 (0.51)	IND (OB)	82 (10.47)	65 (8.3)
97	BJP	255 (49.9)	INC	182 (35.62)	73 (14.28)	IND (OB)	37 (7.24)	37 (7.24)
98	BJP	309 (46.82)	INC	299 (45.3)	10 (1.52)	IND (OB)	23 (3.48)	29 (4.39)
99	INC	258 (41.88)	BJP	251 (40.75)	7 (1.13)	IND (OB)	64 (10.39)	43 (6.98)
100	BJP	220 (51.64)	INC	148 (34.74)	72 (16.9)	IND (OB)	31 (7.28)	27 (6.34)
101	INC	224 (52.34)	BJP	168 (39.25)	56 (13.09)	IND (OB)	15 (3.5)	21 (4.91)
102	BJP	335 (40.8)	INC	308 (37.52)	27 (3.28)	IND (OB)	107 (13.03)	71 (8.65)
103	BJP	262 (40.06)	INC	224 (34.25)	38 (5.81)	IND (OB)	139 (21.25)	29 (4.43)
104	BJP	283 (54.01)	INC	208 (39.69)	75 (14.32)	IND (OB)	14 (2.67)	19 (3.63)
105	BJP	175 (50.29)	INC	87 (25)	88 (25.29)	IND (OB)	76 (21.84)	10 (2.87)

Contd....

## Socio-Economic Amenities - Rural

### Access to Education Facilities

Particulars	Number of Village (% of Population)				
	Available	Not Available	If Not Available (Distance of Nearest Facility)		
			A	B	C
Govt. Primary School	138 (86)	241 (14)	124 (4)	12 (0)	1 (0)
Private Primary School	83 (67)	296 (33)	79 (7)	19 (2)	6 (0)
Govt. Middle School	81 (68)	298 (32)	177 (11)	16 (2)	3 (0)
Private Middle School	69 (56)	310 (44)	49 (7)	27 (4)	7 (1)
Govt. Secondary School	56 (56)	323 (44)	215 (22)	56 (8)	8 (1)
Private Secondary School	33 (31)	346 (69)	12 (2)	11 (2)	6 (1)
Govt. Senior Secondary School	15 (18)	364 (82)	139 (22)	146 (35)	42 (8)
Private Senior Secondary School	11 (12)	368 (88)	5 (2)	15 (4)	9 (2)
Govt. Arts and Science Degree College	0 (0)	379 (100)	14 (3)	55 (18)	225 (56)
Private Arts and Science Degree College	0 (0)	379 (100)	21 (4)	36 (12)	28 (8)
Govt. Engineering College	0 (0)	379 (100)	0 (0)	0 (0)	2 (0)
Private Engineering College	0 (0)	379 (100)	7 (2)	32 (11)	338 (86)
Govt. Medicine College	0 (0)	379 (100)	2 (1)	18 (5)	116 (32)
Private Medicine College	0 (0)	379 (100)	3 (1)	20 (8)	220 (52)
Govt. Management Institute	0 (0)	379 (100)	1 (0)	2 (0)	46 (11)
Private Management Institute	0 (0)	379 (100)	5 (2)	30 (10)	295 (76)
Govt. Polytechnic	0 (0)	379 (100)	4 (2)	32 (10)	250 (63)
Private Polytechnic	0 (0)	379 (100)	1 (0)	6 (4)	86 (22)
Govt. Vocational Training School/ITI	0 (0)	379 (100)	21 (3)	48 (17)	211 (51)
Private Vocational Training School/ITI	0 (0)	379 (100)	4 (2)	25 (8)	69 (19)
Govt. Non Formal Training Centre	0 (0)	379 (100)	17 (2)	46 (16)	197 (48)
Private Non Formal Training Centre	0 (0)	379 (100)	9 (3)	23 (8)	87 (23)
Govt. School For Disabled	0 (0)	379 (100)	0 (0)	0 (0)	0 (0)
Private School For Disabled	0 (0)	379 (100)	5 (2)	38 (14)	336 (85)
Government Others	0 (0)	379 (100)	0 (0)	0 (0)	0 (0)
Private Others	0 (0)	379 (100)	0 (0)	0 (0)	0 (0)

Note : Distance A : Less than 5 km; B : Between 5-10 km; C : 10+ km.; Source : Data Analysis is based on 2011 Census.

## DISCLAIMER

The Terms of Use and Disclaimer of Datanet India Private Limited (hereinafter referred to as "Datanet") for use of this analysis report of **Sadulshahar Assembly Constituency (Sadulshahar Vidhan Sabha)** :-

1. **Assembly Factbook™** is a Registered Trade Mark owned by Datanet.
2. All the maps are sketched and graphical representation only and have not been drawn to the scale and also not to represent the actual geographical area or boundary of the unit.
3. The data for the aforesaid analysis is based on authentic sources and has been culled from the various publications of Census, CSO and NSSO for district and block level data, various central and state government departments, Central & State Elections Commissions and the concerned Returning Officers' releases, Electoral Rolls, Election results and allied publications, internal assessment, surveys, estimates and analysis. Therefore, certain adjustment of data at micro level may have been done to arrive closer to the macro data.
4. Data have been provided on an "As Is" and "As AVAILABLE" basis
5. The colours shown in the maps or diagram and charts of a particular party, alliance or AC are indicative and do not represent them.
6. This publication which includes maps, sheets, graphs and data would be the property under copyright of Datanet only. The user may use these for its internal study, analysis and research purposes. It's public display, re-selling or any commercial uses by the user are not allowed.
7. Datanet has taken due care and caution in compilation and processing of data and allied information, but does not guarantee the accuracy, adequacy or completeness of any information/analysis and will be not responsible for any errors or omissions or for the results obtained from the use of such information/analysis.
8. All the contents for the publication have been culled from various authentic sources and Datanet reasonably believes such sources to be reliable, but does not make any representations, express or implied as to the accuracy or fitness of use of such information. The information or contents of the information/analysis do not constitute advice and should not be relied upon in making (or refraining from making) any decision. Any reliance placed upon the information provided by Datanet is the sole responsibility and strictly at the user's risk.
9. In no event will Datanet be liable for any damages (including, without limitation, damages for loss of business projects, or loss of profits) arising in contract, tort or otherwise from the use of or inability to use any of its contents, or from any action taken (or refrained from being taken) as a result of using the analysis or any of its contents. Datanet its directors, owners, editors, officials, employees, distributor and agents or any associate will not be liable for any errors in the information contained or any consequences arising from the use of the contents of the provided information/analysis.
10. If any provision of these terms and conditions is held invalid or illegal or unenforceable for any reason by any court of competent jurisdiction, such provision shall be severed and the remainder of provisions of the terms and conditions shall continue in full force and effect as if the Term of Use had been executed with the invalid, illegal or unenforceable provision eliminated.
11. If there are any discrepancies in the information provided, please bring it to attention of Datanet for suitable rectification measures.



**Buy Online This Complete Book At  
Indiastat Publication Book Store**

**[www.indiastatpublications.com](http://www.indiastatpublications.com)**

**or go directly at**

**[http://www.indiastatpublications.com/  
Assembly\\_factbook/Rajasthan/Ganganagar/ Sadulshahar](http://www.indiastatpublications.com/Assembly_factbook/Rajasthan/Ganganagar/Sadulshahar)**

 **indiastat**elections

ISBN : 978-93-87293-75-5



9 789387 293755