



Rajasthan

Assembly Factbook™

Sangaria Assembly Constituency



Key Electoral Data of Sangaria
Assembly Constituency (Vidhan Sabha)

Rajasthan
Assembly FactbookTM
Sangaria Assembly Constituency



Sangaria Vidhan Sabha

Editor & Director

Dr. R.K. Thukral

Research Editor

Dr. Shafeeq Rahman

Compiled, Researched and Published by Datanet India Pvt. Ltd.

D-100, 1st Floor,

Okhla Industrial Area, Phase-I,
New Delhi- 110020.

Ph.: 91-11- 43580781-84

Email : support@indiastatpublications.com

Website : www.indiastatelections.com

Online Book Store :

www.indiastatpublications.com

Report No. : AFB/RJ-007-0125

ISBN : 978-93-87293-81-6

First Edition : January, 2018

Eighth Updated Edition : January, 2025

Price : Rs. 11500/-

US\$ 310

© Datanet India Pvt. Ltd.

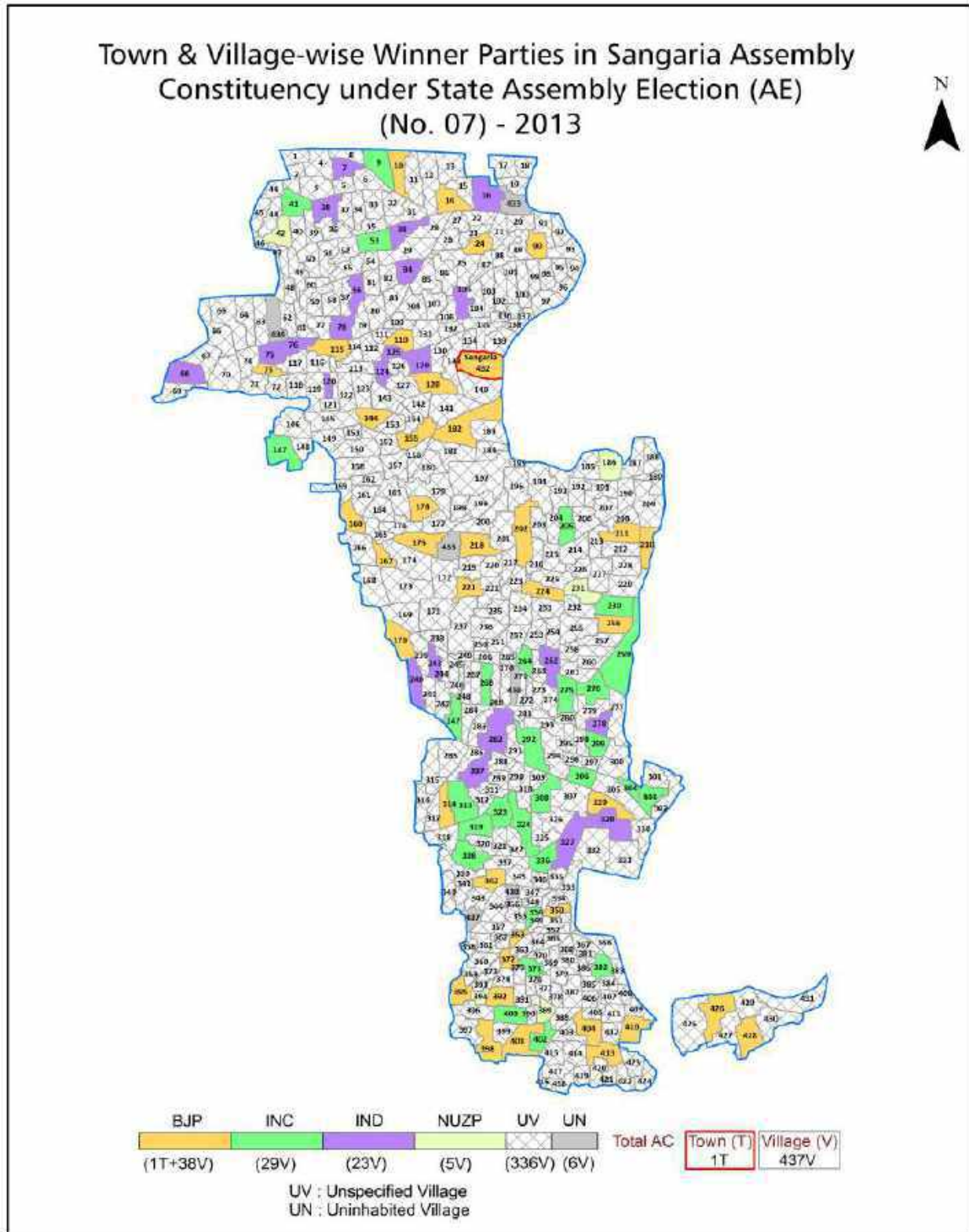
All rights reserved. No part of this book may be reproduced, stored in a retrieval system or transmitted in any form or by any means, mechanical photocopying, photographing, scanning, recording or otherwise without the prior written permission of the publisher. Please refer to Disclaimer at page no. 212 for the use of this publication.

Printed in India

Contents

No.	Particulars	Page No.
	Introduction	
1	Assembly Constituency - (Vidhan Sabha) at a Glance Features of Assembly as per Delimitation Commission of India (2008)	1-2
	Location and Political Maps	
2	Location Map Boundaries of Assembly Constituency - (Vidhan Sabha) in District Boundaries of Assembly Constituency under Parliamentary Constituency - (Lok Sabha) Town & Village-wise Winner Parties- 2024, 2023, 2019, 2018, 2014, 2013, 2009 and 2008	3-11
	Administrative Setup (2011)	
3	District Sub-district Towns Villages Inhabited Villages Uninhabited Villages Village Panchayat Intermediate Panchayat	12-33
	Demographics (2011)	
4	Population Households Rural/Urban Population Towns and Villages by Population Size Sex Ratio (Total & 0-6 Years) Religious Population Social Population Literacy Rate	34-35
	Electoral Features	
5	Important Dates of Last Elections Held Electors by Gender Service Electors Voters Voters Turnout Polling Stations & Average Number of Electors per Polling Station Electors by Age Group Present Elected Representatives	36-41
	Historical Summary Election Results	
6	Vote Share of Major Parties Winning Margin (Number & Percentage) Polarity of Parties Summary Result of Assembly Segment of Parliamentary Elections 2024, 2019, 2014, 2009, 2004 and 1999 Summary Result of Assembly Elections 2023, 2018, 2013, 2008, 2003, 1998, 1993, 1990, 1985, 1980, 1977, 1972 and 1967	42-62
	Polling Station Level Election Results	
7	Name and Number of Polling Station 2024, 2023, 2019, 2018, 2014, 2013, 2009 and 2008 Polling Station-wise Electors, Voters & Voters Turnout 2024, 2023, 2019, 2018, 2014, 2013, 2009 and 2008 Polling Station wise Elections Results 2024, 2023, 2019, 2018, 2014, 2013, 2009 and 2008	63-192
	Share of Assembly Constituency	
8	Share of Assembly Constituency - (Vidhan Sabha) in State, District and Parliamentary Constituency - (Lok Sabha)	193
	Socio-Economic Amenities (2011)	
9	Access to Administrative Units Agricultural, Manufacturing and Industrial Commodities Demographic Indicators Education Health & Manpower Drinking Water Supply Sanitation Entertainment and Recreations Infrastructure Power Food Allocation Distribution and Marketing of Agriculture Commodities Infrastructure Transport and Road Infrastructure Communication Banking and Financial Services Land Use Irrigation Source	195-209
10	Abbreviation & Sources	210-211
11	Disclaimer	212

Location & Political Map



Administrative Setup

List of Village Panchayat & Intermediate Panchayat (Block) Name - 2011

Village Name	Village Panchayat Name	Intermediate Panchayat Name
1 A-Barani	Khinaniyan	TIBI
1 Ag	Dabli Khurd	TIBI
1 Amp-A	Deengarh	SANGARIA
1 Amp-B	Deengarh	SANGARIA
1 Bgp	Dhaban	SANGARIA
1 Brn	Chahuwali	TIBI
1 Brw	Beharwala	TIBI
1 Cdr	Kharakherha	TIBI
1 Dbl	Masitanwali	TIBI
1 Dlp	Nathwana	SANGARIA
1 Dng	Deengarh	SANGARIA
1 Dpm	Basheer	TIBI
1 Ftp-A	Saharani	TIBI
1 Ftp-B	Basheer	TIBI
1 Ggr	Talwara Jheel	TIBI
1 Hmh	Sherekan	TIBI
1 Hrp	Haripura	SANGARIA
1 Idg	Nukera	SANGARIA
1 Khr	Sabuana	TIBI
1 Ksd	Bhakranwali	SANGARIA
1 Ksp-A	4 Ksp	TIBI
1 Ksp-B	4 Ksp	TIBI
1 Ksp-C	4 Ksp	TIBI
1 Llw	Leelawali	SANGARIA
1 Ltw-B	Talwara Jheel	TIBI
1 Md	Meharwala	TIBI
1 Mjd	Ratanpura	SANGARIA
1 Mks-A	Gudia	TIBI
1 Mks-B	Gudia	TIBI

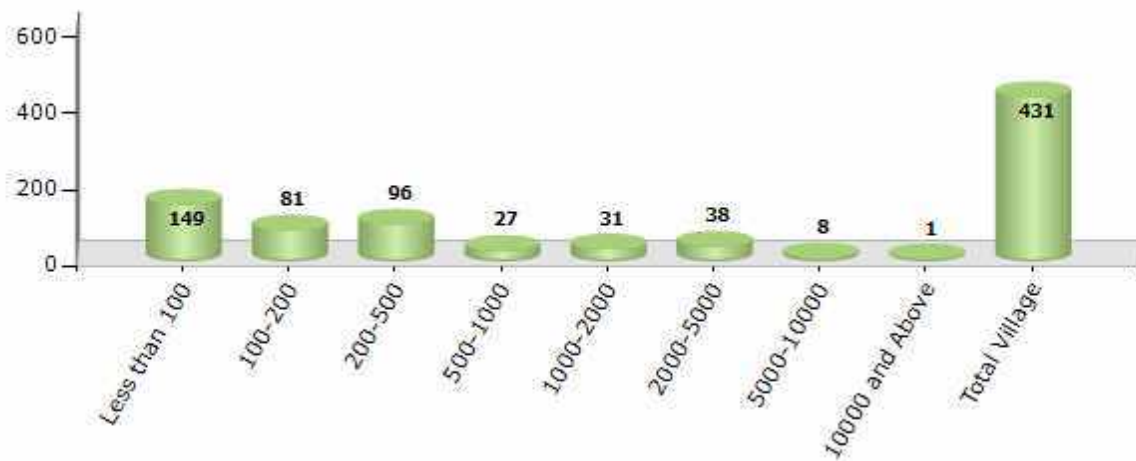
Contd....

Demographic

Number of Villages by Population Size - 2011

Less than 100	100-200	200-500	500-1000	1000-2000	2000-5000	5000-10000	10000 and Above	Total Village
149	81	96	27	31	38	8	1	431

Number of Villages by Population Size - 2011



Number of Towns by Population Size - 2011

Less than 4999	5000-9999	10000-19999	20000-49999	50000-99999	100000 and Above	Total Town
0	0	0	1	0	0	1

Number of Towns by Population Size - 2011

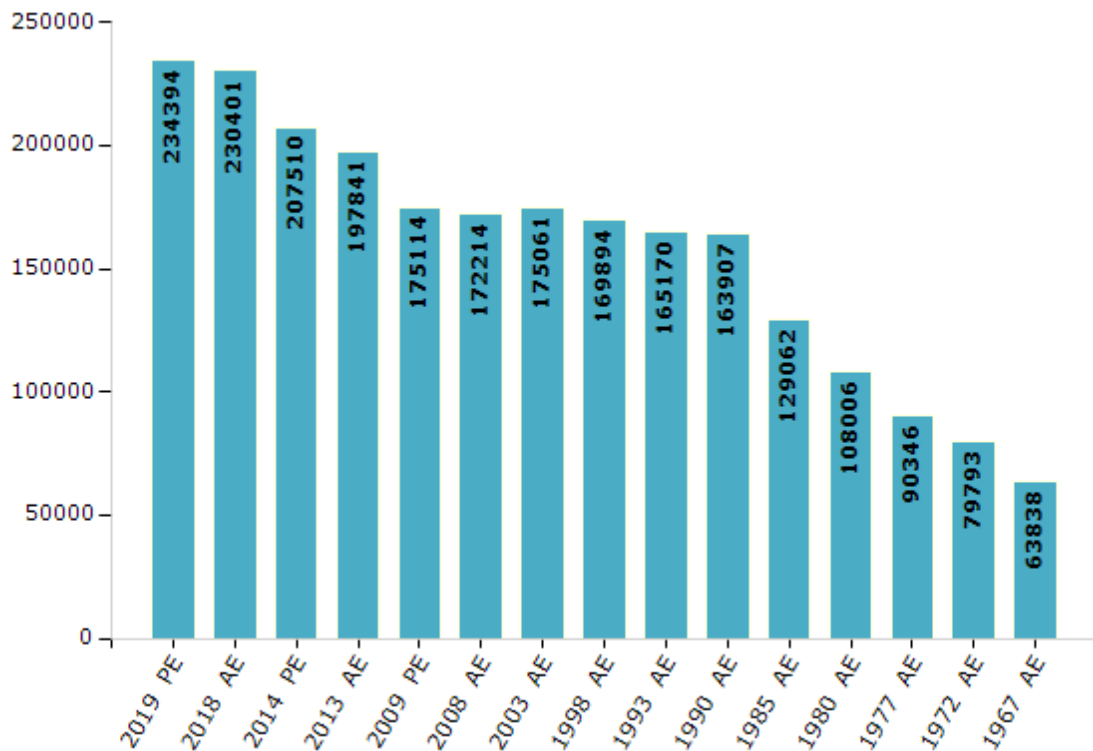


Electoral Features

Electors by Male & Female

Year	Male	Female	Others	Total	Year	Male	Female	Others	Total
2019 PE	121783	112611	0	234394	1993 AE	91104	74066	-	165170
2018 AE	119696	110705	0	230401	1990 AE	91635	72272	-	163907
2014 PE	109401	98109	0	207510	1985 AE	71230	57832	-	129062
2013 AE	104227	93614	0	197841	1980 AE	59362	48644	-	108006
2009 PE	92776	82338	-	175114	1977 AE	49627	40719	-	90346
2008 AE	90934	81280	-	172214	1972 AE	43348	36445	-	79793
2004 PE	-	-	-	-	1967 AE	-	-	-	63838
2003 AE	92979	82082	-	175061	1962 AE	-	-	-	-
1999 PE	-	-	-	-	1957 AE	-	-	-	-
1998 AE	92420	77474	-	169894	1952 AE	-	-	-	-

Number of Electors



Note : AE : Assembly Election, PE : Assembly Segment of Parliamentary Election

Historical Summary Election Results

Summary Result of Assembly Election - 2013

Candidate Name	Party	Votes	Votes %
Krishan Kadva	BJP	55635	32.01
Shabnam	INC	44034	25.33
Gurdeep Singh	IND	40994	23.58
Bimla Devi	NUZP	18067	10.39
Laxman Sankhala	BSP	4139	2.38
Jagjeet Singh	CPM	3111	1.79
Rajender Kumar	NPEP	2257	1.3
Dharpal	RJVP	938	0.54
Sangeeta	IND	860	0.49
Shyopat Ram	BHSMP	767	0.44
Banshilal Sharma	JGP	610	0.35
	NOTA	2402	1.38



Polling Station Level Election Results

Number and Name of Polling Stations (PS) (2018)

Number of Polling Stations	Name of Polling Stations	Number of Polling Stations	Name of Polling Stations
1	Govt. Secondary School 11-12 Ksd Rasuwala	22	Govt. Adarsh Senior Secondary School Right Part Santpura
2	Govt. Adarsh Senior Secondary School Right Part Malarampura	23	Govt. Adarsh Senior Secondary School Left Part Santpura
3	Govt. Adarsh Senior Secondary School Left Part Malarampura	24	Govt. Adarsh Senior Secondary School Right Part Nukera
4	Govt. Upper Primary School Dholnagar	25	Govt. Adarsh Senior Secondary School Left Part Nukera
5	Govt. Adarsh Senior Secondary School Right Part Bhakhrawali	26	Govt. Girls Secondary School Right Part Nukera
6	Govt. Adarsh Senior Secondary School Left Part Bhakhrawali	27	Govt. Adarsh Girls Secondary School Left Part Nukera
7	Govt. Girls Upper Primary School Bhakhrawali	28	Govt. Adarsh Senior Secondary School Right Part Indergarh
8	Govt. Adarsh Senior Secondary School Right Part Haripura	29	Govt. Adarsh Senior Secondary School Left Part Indergarh
9	Govt. Adarsh Senior Secondary School Left Part Haripura	30	Govt. Adarsh Senior Secondary School Right Part Rasuwala
10	Govt. Adarsh Senior Secondary School (Primary Section) Right Part Haripura	31	Govt. Adarsh Senior Secondary School Left Part Rasuwala
11	Govt. Adarsh Senior Secondary School (Primary Section) Left Part Haripura	32	Govt. Adarsh Senior Secondary School Right Part Kishanpura Utradha
12	Govt. Adarsh Senior Secondary School Left Part Dhaban	33	Govt. Adarsh Senior Secondary School Left Part Kishanpura Utradha
13	Govt. Adarsh Senior Secondary School Right Part Dhaban	34	Govt. Girls Upper Primary School Kishanpura Utradha
14	Govt. Adarsh Senior Secondary School (Primary Section) Left Part Dhaban	35	Govt. Adarsh Senior Secondary School Right Part Jandwala Sikhan
15	Govt. Adarsh Senior Secondary School (Primary Section) Right Part Dhaban	36	Govt. Adarsh Senior Secondary School Left Part Jandwala Sikhan
16	Govt. Girls Secondary School Left Part Dhaban	37	Govt. Adarsh Senior Secondary School Right Part Chak Heerasingh Wala
17	Govt. Girls Secondary School Right Part Dhaban	38	Govt. Adarsh Senior Secondary School Left Part Chak Heerasingh Wala
18	Govt. Upper Primary School Right Part Dhaban Station	39	Govt. Upper Primary School Lambi Dhab
19	Govt. Upper Primary School Left Part Dhaban Station	40	Govt. Adarsh Senior Secondary School (Primary Section) Right Part Bolanwali
20	Govt. Adarsh Senior Secondary School Right Part Deengarh	41	Govt. Adarsh Senior Secondary School (Primary Section) Left Part Bolanwali
21	Govt. Adarsh Senior Secondary School Left Part Deengarh	42	Govt. Adarsh Senior Secondary School Right Part Bolanwali

Contd....

Polling Station Level Election Results

Polling Station-wise Votes Secured by Overall Top Five Parties in Sangaria Assembly in Assembly Election (AE) under Ganganagar Parliamentary Constituency in Rajasthan (2018)

Number of Polling Station	Winner - Gurdeep Singh (BJP)	Runner-up - Shabnam Godara (INC)	3rd - Balvir Singh (BSP)	4th - Rupendra Singh (IND)	5th - Anil Kumar (AAP)	NOTA	Other	Total Votes Secured
36	617	387	6	10	3	7	11	1041
37	414	283	4	0	1	6	3	711
38	416	213	6	3	2	7	2	649
39	386	380	3	18	5	16	5	813
40	583	386	11	13	3	15	3	1014
41	441	432	32	5	2	11	7	930
42	444	413	22	4	3	8	1	895
43	459	468	19	12	2	7	3	970
44	609	243	2	4	2	5	11	876
45	480	386	3	17	1	8	2	897
46	451	659	5	9	12	3	6	1145
47	617	486	15	12	2	19	9	1160
48	585	325	12	2	3	5	1	933
49	568	429	10	5	3	5	7	1027
50	430	488	7	6	7	5	5	948
51	470	610	3	8	4	8	0	1103
52	443	568	6	1	1	5	1	1025
53	429	461	2	1	3	6	2	904
54	316	274	4	5	1	13	11	624
55	632	470	5	4	2	9	6	1128
56	497	439	2	0	9	8	2	957
57	451	438	6	3	2	11	1	912
58	408	457	7	10	2	13	4	901
59	466	367	2	3	6	7	1	852
60	370	350	6	2	2	6	4	740
61	476	455	3	4	5	10	1	954
62	608	351	5	1	5	12	4	986
63	592	389	12	9	6	3	7	1018
64	599	393	6	2	3	10	12	1025
65	507	340	2	3	5	15	13	885
66	518	473	4	11	4	11	10	1031
67	519	340	6	5	5	5	6	886
68	391	235	0	2	1	4	0	633
69	341	529	8	9	1	7	1	896
70	411	369	49	10	5	4	5	853

Contd....

Polling Station Level Election Results

Winner, Runner-up and 3rd Party Position & Winning Margin According to Polling Stations in Sangaria Assembly in Assembly Election (AE) under Ganganagar Parliamentary Constituency in Rajasthan (2018)

Polling Station Number	Winner Party	Winner Votes (%)	Runner-up Party	Runner-up Votes (%)	Winning Margin Votes (%)	Third Party	Third Party Votes (%)	Other Votes (%)
71	BJP	590 (58.07)	INC	303 (29.82)	287 (28.25)	BSP	81 (7.97)	42 (4.13)
72	BJP	519 (59.93)	INC	325 (37.53)	194 (22.4)	AAP	6 (0.69)	16 (1.85)
73	BJP	531 (54.97)	INC	365 (37.78)	166 (17.19)	BSP	11 (1.14)	59 (6.11)
74	BJP	579 (67.88)	INC	244 (28.6)	335 (39.28)	SAD(M)	20 (2.34)	10 (1.17)
75	BJP	419 (58.68)	INC	269 (37.68)	150 (21)	BSP	6 (0.84)	20 (2.8)
76	BJP	577 (61.19)	INC	334 (35.42)	243 (25.77)	BSP	8 (0.85)	24 (2.55)
77	BJP	588 (75)	INC	180 (22.96)	408 (52.04)	BSP	4 (0.51)	12 (1.53)
78	BJP	609 (69.6)	INC	253 (28.91)	356 (40.69)	IND (RS)	3 (0.34)	10 (1.14)
79	BJP	512 (72.52)	INC	184 (26.06)	328 (46.46)	BSP	2 (0.28)	8 (1.13)
80	BJP	419 (68.35)	INC	185 (30.18)	234 (38.17)	IND (RS)	2 (0.33)	7 (1.14)
81	BJP	504 (66.84)	INC	235 (31.17)	269 (35.67)	BSP	4 (0.53)	11 (1.46)
82	BJP	461 (62.47)	INC	255 (34.55)	206 (27.92)	SAD(M)	7 (0.95)	15 (2.03)
83	BJP	376 (61.74)	INC	209 (34.32)	167 (27.42)	AAP	10 (1.64)	14 (2.3)
84	INC	448 (52.4)	BJP	373 (43.63)	75 (8.77)	BSP	18 (2.11)	16 (1.87)
85	BJP	380 (47.15)	INC	379 (47.02)	1 (0.13)	BSP	30 (3.72)	17 (2.11)
86	BJP	343 (55.32)	INC	249 (40.16)	94 (15.16)	IND (RS)	6 (0.97)	22 (3.55)
87	INC	462 (65.16)	BJP	195 (27.5)	267 (37.66)	IND (RS)	16 (2.26)	36 (5.08)
88	INC	642 (73.54)	BJP	180 (20.62)	462 (52.92)	IND (RS)	26 (2.98)	25 (2.86)
89	INC	636 (70.43)	BJP	218 (24.14)	418 (46.29)	IND (RS)	15 (1.66)	34 (3.77)
90	BJP	519 (51.03)	INC	453 (44.54)	66 (6.49)	IND (RS)	12 (1.18)	33 (3.24)
91	BJP	390 (71.04)	INC	147 (26.78)	243 (44.26)	BSP	4 (0.73)	8 (1.46)
92	INC	417 (48.15)	BJP	413 (47.69)	4 (0.46)	BSP	18 (2.08)	18 (2.08)
93	BJP	541 (56.35)	INC	378 (39.38)	163 (16.97)	IND (RS)	7 (0.73)	34 (3.54)
94	BJP	658 (63.03)	INC	350 (33.52)	308 (29.51)	IND (RS)	11 (1.05)	25 (2.39)
95	INC	529 (56.1)	BJP	362 (38.39)	167 (17.71)	BSP	17 (1.8)	35 (3.71)
96	BJP	702 (71.27)	INC	260 (26.4)	442 (44.87)	IND (RS)	4 (0.41)	19 (1.93)
97	BJP	712 (72.58)	INC	222 (22.63)	490 (49.95)	IND (RS)	14 (1.43)	33 (3.36)
98	BJP	718 (68.91)	INC	283 (27.16)	435 (41.75)	IND (RS)	7 (0.67)	34 (3.26)
99	INC	566 (54.63)	BJP	425 (41.02)	141 (13.61)	IND (RS)	14 (1.35)	31 (2.99)
100	BJP	710 (68.4)	INC	303 (29.19)	407 (39.21)	IND (RS)	7 (0.67)	18 (1.73)
101	BJP	705 (73.82)	INC	221 (23.14)	484 (50.68)	IND (RS)	8 (0.84)	21 (2.2)
102	BJP	579 (59.45)	INC	343 (35.22)	236 (24.23)	IND (RS)	13 (1.33)	39 (4)
103	BJP	484 (48.99)	INC	460 (46.56)	24 (2.43)	IND (RS)	13 (1.32)	31 (3.14)
104	INC	639 (72.2)	BJP	186 (21.02)	453 (51.18)	IND (RS)	20 (2.26)	40 (4.52)
105	BJP	627 (63.21)	INC	332 (33.47)	295 (29.74)	BSP	10 (1.01)	23 (2.32)

Contd....

Socio-Economic Amenities - Rural

Access to Education Facilities

Particulars	Number of Village (% of Population)				
	Available	Not Available	If Not Available (Distance of Nearest Facility)		
			A	B	C
Govt. Primary School	109 (84)	322 (16)	212 (8)	9 (0)	0 (0)
Private Primary School	82 (75)	349 (25)	77 (6)	17 (1)	5 (0)
Govt. Middle School	76 (74)	355 (26)	266 (14)	23 (2)	1 (0)
Private Middle School	76 (70)	355 (30)	31 (3)	8 (1)	9 (1)
Govt. Secondary School	64 (69)	367 (31)	258 (18)	70 (6)	13 (2)
Private Secondary School	42 (47)	389 (53)	10 (2)	5 (1)	4 (1)
Govt. Senior Secondary School	18 (28)	413 (72)	116 (17)	160 (23)	84 (16)
Private Senior Secondary School	16 (22)	415 (78)	30 (3)	5 (1)	8 (1)
Govt. Arts and Science Degree College	0 (0)	431 (100)	13 (2)	66 (17)	192 (43)
Private Arts and Science Degree College	3 (4)	428 (96)	11 (3)	29 (9)	117 (21)
Govt. Engineering College	0 (0)	431 (100)	0 (0)	0 (0)	0 (0)
Private Engineering College	0 (0)	431 (100)	0 (0)	4 (2)	427 (98)
Govt. Medicine College	0 (0)	431 (100)	0 (0)	0 (0)	342 (77)
Private Medicine College	0 (0)	431 (100)	0 (0)	0 (0)	73 (15)
Govt. Management Institute	0 (0)	431 (100)	0 (0)	2 (0)	14 (3)
Private Management Institute	0 (0)	431 (100)	1 (0)	5 (2)	409 (95)
Govt. Polytechnic	0 (0)	431 (100)	0 (0)	0 (0)	25 (7)
Private Polytechnic	0 (0)	431 (100)	1 (0)	2 (2)	403 (91)
Govt. Vocational Training School/ITI	0 (0)	431 (100)	2 (0)	19 (5)	74 (15)
Private Vocational Training School/ITI	0 (0)	431 (100)	25 (9)	65 (18)	246 (53)
Govt. Non Formal Training Centre	0 (0)	431 (100)	1 (0)	12 (4)	24 (2)
Private Non Formal Training Centre	0 (0)	431 (100)	26 (12)	72 (21)	296 (62)
Govt. School For Disabled	0 (0)	431 (100)	0 (0)	0 (0)	0 (0)
Private School For Disabled	0 (0)	431 (100)	1 (0)	2 (2)	428 (98)
Government Others	0 (0)	431 (100)	0 (0)	0 (0)	0 (0)
Private Others	0 (0)	431 (100)	0 (0)	0 (0)	0 (0)

Note : Distance A : Less than 5 km; B : Between 5-10 km; C : 10+ km.; Source : Data Analysis is based on 2011 Census.

DISCLAIMER

The Terms of Use and Disclaimer of Datanet India Private Limited (hereinafter referred to as "Datanet") for use of this analysis report of **Sangaria Assembly Constituency (Sangaria Vidhan Sabha)** :-

1. **Assembly Factbook™** is a Registered Trade Mark owned by Datanet.
2. All the maps are sketched and graphical representation only and have not been drawn to the scale and also not to represent the actual geographical area or boundary of the unit.
3. The data for the aforesaid analysis is based on authentic sources and has been culled from the various publications of Census, CSO and NSSO for district and block level data, various central and state government departments, Central & State Elections Commissions and the concerned Returning Officers' releases, Electoral Rolls, Election results and allied publications, internal assessment, surveys, estimates and analysis. Therefore, certain adjustment of data at micro level may have been done to arrive closer to the macro data.
4. Data have been provided on an "As Is" and "As AVAILABLE" basis
5. The colours shown in the maps or diagram and charts of a particular party, alliance or AC are indicative and do not represent them.
6. This publication which includes maps, sheets, graphs and data would be the property under copyright of Datanet only. The user may use these for its internal study, analysis and research purposes. It's public display, re-selling or any commercial uses by the user are not allowed.
7. Datanet has taken due care and caution in compilation and processing of data and allied information, but does not guarantee the accuracy, adequacy or completeness of any information/analysis and will be not responsible for any errors or omissions or for the results obtained from the use of such information/analysis.
8. All the contents for the publication have been culled from various authentic sources and Datanet reasonably believes such sources to be reliable, but does not make any representations, express or implied as to the accuracy or fitness of use of such information. The information or contents of the information/analysis do not constitute advice and should not be relied upon in making (or refraining from making) any decision. Any reliance placed upon the information provided by Datanet is the sole responsibility and strictly at the user's risk.
9. In no event will Datanet be liable for any damages (including, without limitation, damages for loss of business projects, or loss of profits) arising in contract, tort or otherwise from the use of or inability to use any of its contents, or from any action taken (or refrained from being taken) as a result of using the analysis or any of its contents. Datanet its directors, owners, editors, officials, employees, distributor and agents or any associate will not be liable for any errors in the information contained or any consequences arising from the use of the contents of the provided information/analysis.
10. If any provision of these terms and conditions is held invalid or illegal or unenforceable for any reason by any court of competent jurisdiction, such provision shall be severed and the remainder of provisions of the terms and conditions shall continue in full force and effect as if the Term of Use had been executed with the invalid, illegal or unenforceable provision eliminated.
11. If there are any discrepancies in the information provided, please bring it to attention of Datanet for suitable rectification measures.

**Buy Online This Complete Book At
Datanet India eBooks Store**

www.indiastatpublications.com

or go directly at

[http://www.indiastatpublications.com/
Assembly_factbook/Rajasthan/Ganganagar/ Sangaria](http://www.indiastatpublications.com/Assembly_factbook/Rajasthan/Ganganagar/Sangaria)

 **india**stat**elections**

