



Rajasthan

# Assembly Factbook™

Suratgarh Assembly Constituency



Key Electoral Data of Suratgarh  
Assembly Constituency (Vidhan Sabha)

Rajasthan  
**Assembly Factbook**<sup>TM</sup>  
Suratgarh Assembly Constituency



Suratgarh Vidhan Sabha

## **Editor & Director**

Dr. R.K. Thukral

## **Research Editor**

Dr. Shafeeq Rahman

## **Compiled, Researched and Published by Datanet India Pvt. Ltd.**

D-100, 1st Floor,

Okhla Industrial Area, Phase-I,  
New Delhi- 110020.

Ph.: 91-11- 43580781-84

Email : support@indiastatpublications.com

Website : www.indiastatelections.com

## **Online Book Store :**

www.indiastatpublications.com

**Report No. :** AFB/RJ-004-0125

**ISBN :** 978-93-87312-00-5

**First Edition :** January, 2018

**Eighth Updated Edition :** January, 2025

**Price :** Rs. 11500/-

US\$ 310

**© Datanet India Pvt. Ltd.**

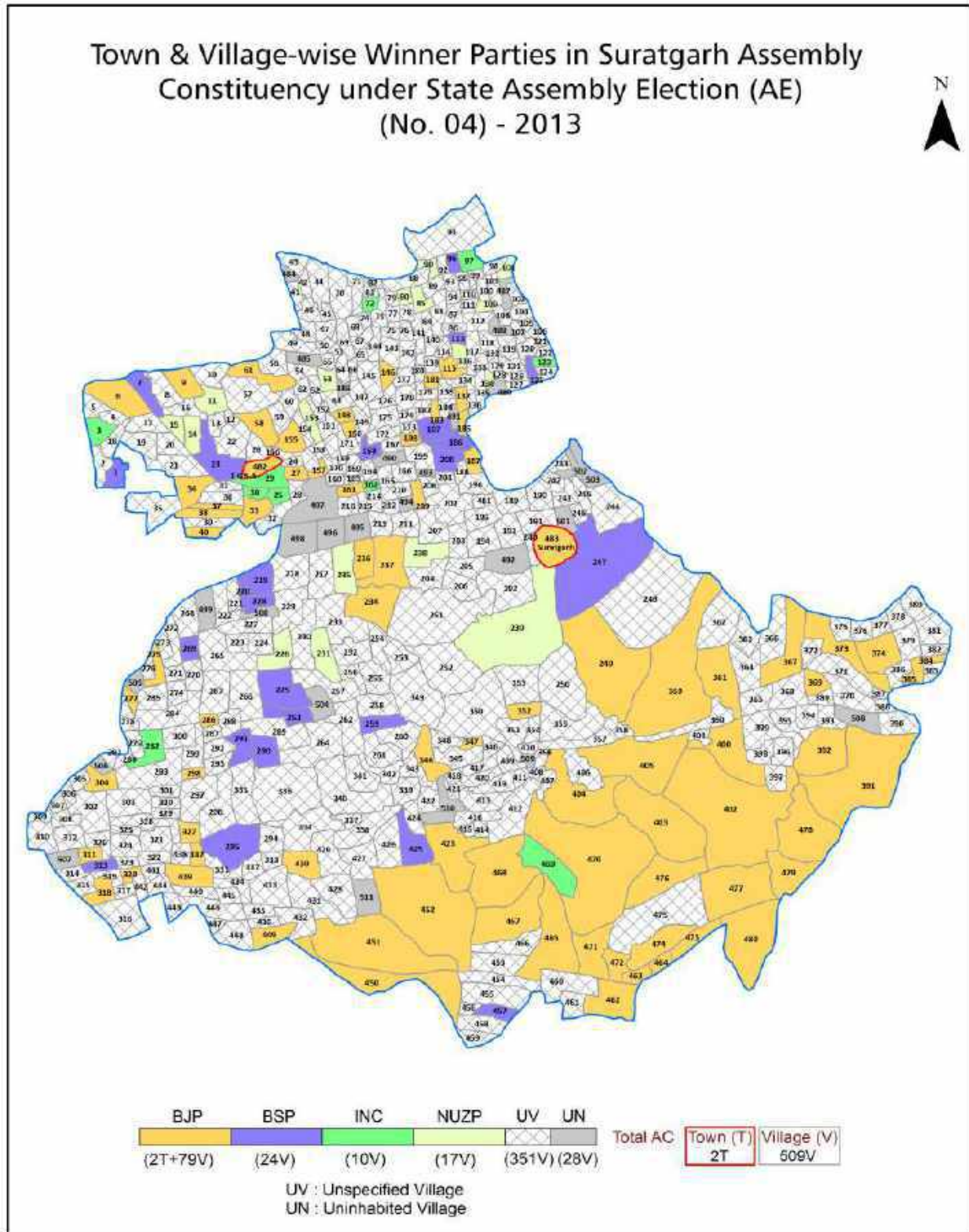
All rights reserved. No part of this book may be reproduced, stored in a retrieval system or transmitted in any form or by any means, mechanical photocopying, photographing, scanning, recording or otherwise without the prior written permission of the publisher. Please refer to Disclaimer at page no. 236 for the use of this publication.

Printed in India

## Contents

No.	Particulars	Page No.
	<b>Introduction</b>	
1	Assembly Constituency - (Vidhan Sabha) at a Glance   Features of Assembly as per Delimitation Commission of India (2008)	1-2
	<b>Location and Political Maps</b>	
2	Location Map   Boundaries of Assembly Constituency - (Vidhan Sabha) in District   Boundaries of Assembly Constituency under Parliamentary Constituency - (Lok Sabha)   Town & Village-wise Winner Parties- 2024, 2023, 2019, 2018, 2014, 2013, 2009 and 2008	3-11
	<b>Administrative Setup (2011)</b>	
3	District   Sub-district   Towns   Villages   Inhabited Villages   Uninhabited Villages   Village Panchayat   Intermediate Panchayat	12-35
	<b>Demographics (2011)</b>	
4	Population   Households   Rural/Urban Population   Towns and Villages by Population Size   Sex Ratio (Total & 0-6 Years)   Religious Population   Social Population   Literacy Rate	36-37
	<b>Electoral Features</b>	
5	Important Dates of Last Elections Held   Electors by Gender   Service Electors   Voters   Voters Turnout   Polling Stations & Average Number of Electors per Polling Station   Electors by Age Group   Present Elected Representatives	38-43
	<b>Historical Summary Election Results</b>	
6	Vote Share of Major Parties   Winning Margin (Number & Percentage)   Polarity of Parties   Summary Result of Assembly Segment of Parliamentary Elections 2024, 2019, 2014, 2009, 2004 and 1999   Summary Result of Assembly Elections 2023, 2018, 2013, 2008, 2003, 1998, 1993, 1990, 1985, 1980, 1977, 1972, 1967, 1962 and 1957	44-67
	<b>Polling Station Level Election Results</b>	
7	Name and Number of Polling Station 2024, 2023, 2019, 2018, 2014, 2013, 2009 and 2008   Polling Station-wise Electors, Voters & Voters Turnout 2024, 2023, 2019, 2018, 2014, 2013, 2009 and 2008   Polling Station wise Elections Results 2024, 2023, 2019, 2018, 2014, 2013, 2009 and 2008	68-216
	<b>Share of Assembly Constituency</b>	
8	Share of Assembly Constituency - (Vidhan Sabha) in State, District and Parliamentary Constituency - (Lok Sabha)	217
	<b>Socio-Economic Amenities (2011)</b>	
9	Access to Administrative Units   Agricultural, Manufacturing and Industrial Commodities   Demographic Indicators   Education   Health & Manpower   Drinking Water Supply   Sanitation   Entertainment and Recreations Infrastructure   Power   Food Allocation Distribution and Marketing of Agriculture Commodities Infrastructure   Transport and Road Infrastructure   Communication   Banking and Financial Services   Land Use   Irrigation Source	219-233
10	<b>Abbreviation &amp; Sources</b>	234-235
11	<b>Disclaimer</b>	236

Location & Political Map



## Administrative Setup

### List of Village Panchayat & Intermediate Panchayat (Block) Name - 2011

Village Name	Village Panchayat Name	Intermediate Panchayat Name
1 Ap	Padampura (4 Ppm)	Suratgarh
1 As	Raghunathpura (1 As)	Suratgarh
1 Bgd	3 Sad Masaniwala	Anupgarh
1 Bgm	Bugiya (4 Jsd)	Anupgarh
1 Bhm	Sardarpura Khartha	Suratgarh
1 Bjw	Bhojewala	Suratgarh
1 Bkm	Bakhatawarpura (1Dwsm)	Suratgarh
1 Bksm	Bakhatawarpura (1Dwsm)	Suratgarh
1 Bmm	Beermana (1Dwm)	Suratgarh
1 Bnm	Beermana (1Dwm)	Suratgarh
1 Bnpm	Nirwana (3 Nrd-A)	Suratgarh
1 Bpm	Beermana (1Dwm)	Suratgarh
1 Bpm	Govindsar (1 Gdm)	Suratgarh
1 Bpsm	Beermana (1Dwm)	Suratgarh
1 Cm	Govindsar (1 Gdm)	Suratgarh
1 Dbn-A	Gurusar Modia (26 Mod)	Suratgarh
1 Dbn-B	15 Sgr	Suratgarh
1 Do	Bakhatawarpura (1Dwsm)	Suratgarh
1 Dwm	Beermana (1Dwm)	Suratgarh
1 Dwsm	Bakhatawarpura (1Dwsm)	Suratgarh
1 Fdm	Sadakwala (2 Fdm)	Suratgarh
1 Gb-B	Jetsar (1 Gb-A)	Anupgarh
1 Gbm	Beermana (1Dwm)	Suratgarh
1 Gdm	Govindsar (1 Gdm)	Suratgarh
1 Gdsm	Gudli (Bidasari)	Suratgarh
1 Gm	Govindsar (1 Gdm)	Suratgarh
1 Gmd	Ghamandiya (6 Gmd)	Suratgarh
1 Gpm	Gopalsar (1 Lgm)	Suratgarh
1 Gsm	Gudli (Bidasari)	Suratgarh

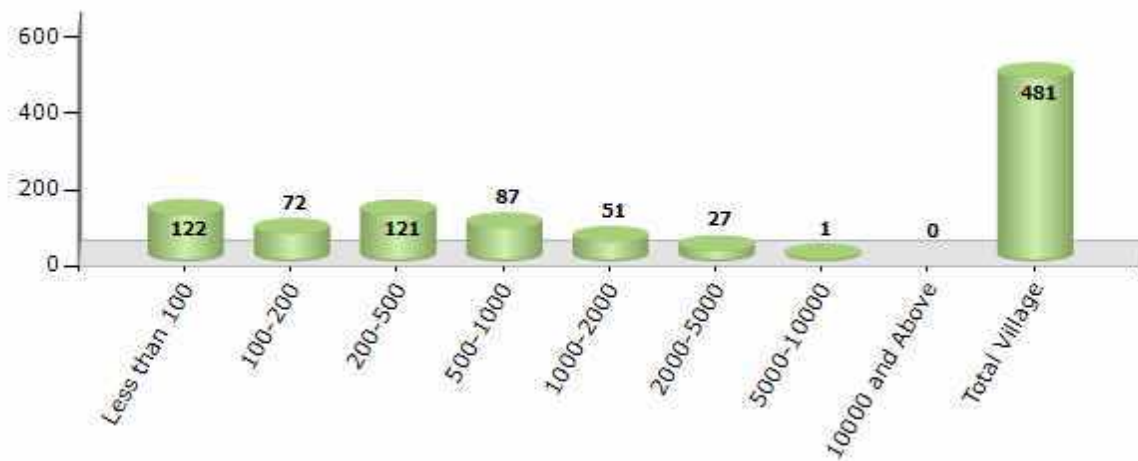
Contd....

Demographic

Number of Villages by Population Size - 2011

Less than 100	100-200	200-500	500-1000	1000-2000	2000-5000	5000-10000	10000 and Above	Total Village
122	72	121	87	51	27	1	0	481

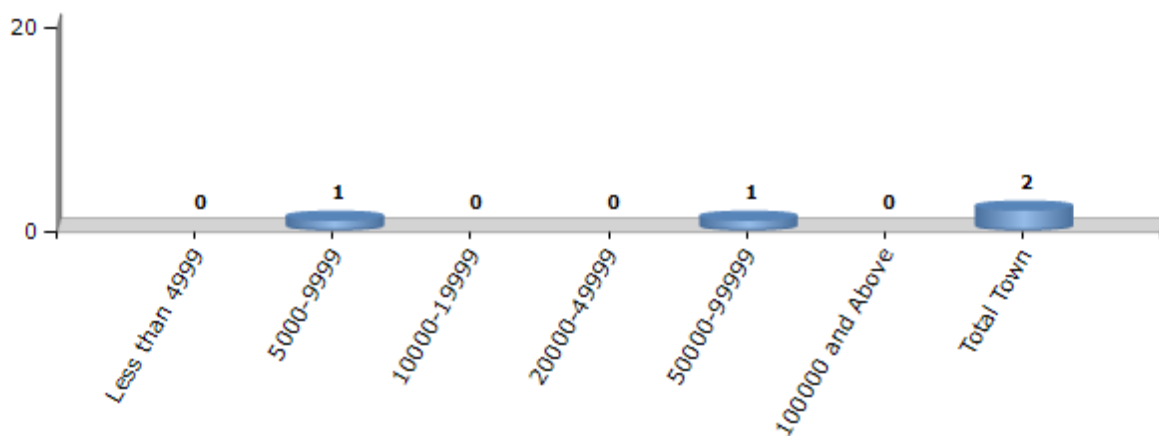
Number of Villages by Population Size - 2011



Number of Towns by Population Size - 2011

Less than 4999	5000-9999	10000-19999	20000-49999	50000-99999	100000 and Above	Total Town
0	1	0	0	1	0	2

Number of Towns by Population Size - 2011

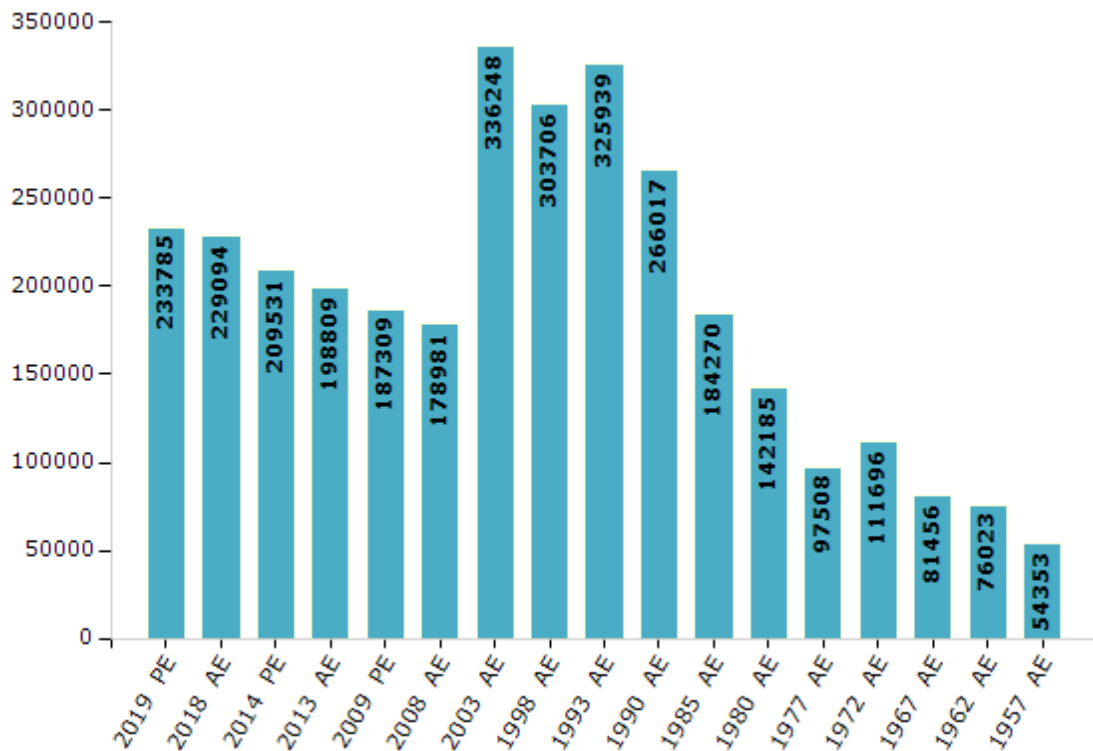


## Electoral Features

### Electors by Male & Female

Year	Male	Female	Others	Total	Year	Male	Female	Others	Total
2019 PE	123916	109864	5	233785	1993 AE	180665	145274	-	325939
2018 AE	121548	107541	5	229094	1990 AE	147137	118880	-	266017
2014 PE	111661	97870	0	209531	1985 AE	102512	81758	-	184270
2013 AE	105683	93126	0	198809	1980 AE	78726	63459	-	142185
2009 PE	103649	83660	-	187309	1977 AE	54792	42716	-	97508
2008 AE	96497	82484	-	178981	1972 AE	61233	50463	-	111696
2004 PE	-	-	-	-	1967 AE	-	-	-	81456
2003 AE	181665	154583	-	336248	1962 AE	-	-	-	76023
1999 PE	-	-	-	-	1957 AE	-	-	-	54353
1998 AE	167186	136520	-	303706	1952 AE	-	-	-	-

Number of Electors



Note : AE : Assembly Election, PE : Assembly Segment of Parliamentary Election



## Historical Summary Election Results

### Summary Result of Assembly Election - 2013

Candidate Name	Party	Votes	Votes %
Rajendar Singh Bhadu	BJP	66766	39.59
Dungar Ram Gedar	BSP	39987	23.71
Gangajal Meel	INC	34173	20.26
Amit Kumar	NUZP	18275	10.84
Mahaveer Prasad Pareek Urf Tiwari	CPI	1252	0.74
Mansukh	IND	1143	0.68
Vikram Kumar Gedar	IND	1096	0.65
Abdul Gafar	NCP	818	0.49
Yashpal Singh	IND	692	0.41
Om Prakash	SHS	583	0.35
Pawan Kumar Mishra	JGP	530	0.31
Islamdeen	IND	493	0.29
Pawan Kumar	NPEP	430	0.25
Sharwan Ram	IND	335	0.2
Khubchand Nayak	IND	313	0.19
Mohan Lal	MEDP	295	0.17
Davindra Singh	RJVP	263	0.16
	NOTA	1200	0.71

## Polling Station Level Election Results

### Number and Name of Polling Stations (PS) (2018)

Number of Polling Stations	Name of Polling Stations	Number of Polling Stations	Name of Polling Stations
1	Govt. Primary School 39 Mod (7 D B N Bhadawali Dhani)	22	Govt. Sec. School Rampura Nyola (Right Side)
2	Govt. Upper Primary School 7 Dbn (6/8 Dbn)	23	Govt. Adarsh Sec. School Right Side Kikarwali Johari
3	Govt. Upper Primary School 1 D B N (B)	24	Govt. Adarsh Sec. School Left Side Kikarwali Johari
4	Govt. Upper Primary School 1 D B N (A)	25	Govt. Senior Sec. School Manewala (2 Mnwm) (Left Side)
5	Govt. Middle Sen. Sec. School Left Side Gursar Modia	26	Govt. Senior Secondary School Center Side Manewala (2 M.N.W.N.)
6	Govt. Middle Sen. Sec. School Right Side Gursar Modia	27	Govt. Senior Sec. School Manewala (2 Mnwm) (Right Side)
7	Govt. Sen. Sec. School 13 Lks	28	Govt. Sen. Sec. School West Side Sadakwala
8	Govt. Upper Primary School 18 L G W	29	Govt. Sen. Sec. School East Side Sadakwala
9	Govt. Senior Sec. School Right Side 15 Lks	30	Govt. Upper Primary School 4 Shpd
10	Govt. Primary School (Sanskrit) 15 L K S Dhaba Jhalar	31	Govt. Upper Primary School 3 Shpd
11	Govt. Senior Sec. School Left Side 15 Lks	32	Govt. Middle Senior Sec. School Sardarpura Beeka (25 Lgw)
12	Govt. Primary School Ward No. 1 (Bawari Baas) 15 L K S	33	Govt. Upper Primary School (22 Lgw)(B)
13	Govt. Sen. Sec. School Bhagwangarh (Right Side)	34	Govt. Senior Sec. School 10 Sgr (Sanghar) (Right Side)
14	Govt. Sen. Sec. School Bhagwangarh (Left Side)	35	Govt. Senior Sec. School East Side New Building Sanghar
15	Govt. Middle Sen. Sec. School Right Side Ghamandiya	36	Govt. Senior Sec. School 10 Sgr (Sanghar) (Left Side)
16	Govt. Middle Sen. Sec. School Middle Side Ghamandiya	37	Govt. Upper Primary School Prempura Dhani (7 Sgr, B)
17	Govt. Middle Sen. Sec. School Left Side Ghamandiya	38	Govt. Upper Primary School 14 Stb (A)
18	Govt. Senior Sec. School Nirwana (3 N R D, A) (Right Side)	39	Govt. Sen. Sec. School Right Side Paliwala (17 Stb)
19	Govt. Senior Sec. School Left Side Nirwana (3 N R D, A)	40	Govt. Sen. Sec. School Left Side Paliwala (17 Stb)
20	Govt. Senior Sec. School Middle Side Nirwana (3 N R D, A)	41	Govt. Upper Primary School 15 Sgr
21	Govt. Sec. School Rampura Nyola (Left Side)	42	Govt. Upper Primary School 16 Stb

Contd....

## Polling Station Level Election Results

### Polling Station-wise Votes Secured by Overall Top Five Parties in Suratgarh Assembly in Assembly Election (AE) under Ganganagar Parliamentary Constituency in Rajasthan (2018)

Number of Polling Station	Winner - Rampratap Kasniyan (BJP)	Runner-up - Hanuman Meel (INC)	3rd - Dungar Ram Gedar (BSP)	4th - Om Rajpurohit (IND)	5th - Shrawan Ram (IND)	NOTA	Other	Total Votes Secured
36	345	152	439	3	5	9	8	961
37	173	500	272	0	8	5	15	973
38	232	216	227	1	8	3	11	698
39	262	87	231	0	1	1	14	596
40	187	156	254	0	0	1	3	601
41	411	335	90	2	4	6	36	884
42	250	221	165	0	0	3	36	675
43	253	172	64	1	2	3	8	503
44	276	317	136	2	1	7	19	758
45	154	213	210	0	0	3	12	592
46	138	157	177	0	1	5	5	483
47	375	256	167	0	2	1	14	815
48	284	330	170	0	5	9	22	820
49	145	97	590	5	0	1	10	848
50	82	237	387	0	2	5	13	726
51	250	133	210	0	0	4	13	610
52	211	117	223	1	1	4	5	562
53	395	232	128	0	4	7	8	774
54	140	210	78	0	3	4	8	443
55	363	135	234	0	2	2	13	749
56	204	180	193	0	2	1	5	585
57	143	73	66	0	1	1	2	286
58	462	311	129	11	5	6	23	947
59	126	162	95	3	1	3	14	404
60	196	166	267	2	4	5	10	650
61	131	84	118	6	0	1	2	342
62	483	173	201	0	5	21	20	903
63	72	234	226	0	1	6	23	562
64	120	212	215	1	1	9	9	567
65	295	147	164	0	1	8	11	626
66	83	178	74	1	1	4	7	348
67	196	68	134	0	1	1	4	404
68	165	152	61	0	3	1	8	390
69	167	252	107	1	1	0	8	536
70	234	212	123	0	1	4	12	586

Contd....

## Polling Station Level Election Results

### Winner, Runner-up and 3rd Party Position & Winning Margin According to Polling Stations in Suratgarh Assembly in Assembly Election (AE) under Ganganagar Parliamentary Constituency in Rajasthan (2018)

Polling Station Number	Winner Party	Winner Votes (%)	Runner-up Party	Runner-up Votes (%)	Winning Margin Votes (%)	Third Party	Third Party Votes (%)	Other Votes (%)
71	BJP	293 (50.26)	INC	201 (34.48)	92 (15.78)	BSP	69 (11.84)	20 (3.43)
72	BJP	282 (55.95)	INC	130 (25.79)	152 (30.16)	BSP	63 (12.5)	29 (5.75)
73	BJP	381 (48.29)	BSP	207 (26.24)	174 (22.05)	INC	180 (22.81)	21 (2.66)
74	BJP	380 (46.34)	INC	238 (29.02)	142 (17.32)	BSP	184 (22.44)	18 (2.2)
75	BJP	312 (36.88)	INC	292 (34.52)	20 (2.36)	BSP	210 (24.82)	32 (3.78)
76	BSP	420 (51.28)	BJP	240 (29.3)	180 (21.98)	INC	148 (18.07)	11 (1.34)
77	BSP	383 (51.97)	BJP	235 (31.89)	148 (20.08)	INC	104 (14.11)	15 (2.04)
78	BJP	346 (46.57)	INC	210 (28.26)	136 (18.31)	BSP	145 (19.52)	42 (5.65)
79	BJP	332 (42.67)	INC	235 (30.21)	97 (12.46)	BSP	191 (24.55)	20 (2.57)
80	BJP	380 (45.35)	INC	339 (40.45)	41 (4.9)	BSP	93 (11.1)	26 (3.1)
81	BJP	483 (54.58)	INC	256 (28.93)	227 (25.65)	BSP	118 (13.33)	28 (3.16)
82	BJP	337 (40.7)	INC	291 (35.14)	46 (5.56)	BSP	174 (21.01)	26 (3.14)
83	BJP	148 (65.78)	INC	39 (17.33)	109 (48.45)	BSP	32 (14.22)	6 (2.67)
84	INC	137 (42.68)	BJP	117 (36.45)	20 (6.23)	BSP	60 (18.69)	7 (2.18)
85	INC	419 (47.24)	BJP	318 (35.85)	101 (11.39)	BSP	117 (13.19)	33 (3.72)
86	BJP	337 (41.71)	INC	303 (37.5)	34 (4.21)	BSP	102 (12.62)	66 (8.17)
87	INC	445 (42.95)	BJP	260 (25.1)	185 (17.85)	BSP	247 (23.84)	84 (8.11)
88	INC	527 (62.37)	BJP	177 (20.95)	350 (41.42)	BSP	119 (14.08)	22 (2.6)
89	INC	453 (50.45)	BJP	246 (27.39)	207 (23.06)	BSP	158 (17.59)	41 (4.57)
90	INC	224 (40.95)	BJP	160 (29.25)	64 (11.7)	BSP	150 (27.42)	13 (2.38)
91	BSP	343 (44.9)	BJP	239 (31.28)	104 (13.62)	INC	155 (20.29)	27 (3.53)
92	BSP	305 (44.66)	BJP	184 (26.94)	121 (17.72)	INC	164 (24.01)	30 (4.39)
93	BSP	530 (50.38)	INC	289 (27.47)	241 (22.91)	BJP	207 (19.68)	26 (2.47)
94	INC	318 (40.05)	BJP	242 (30.48)	76 (9.57)	BSP	223 (28.09)	11 (1.39)
95	BSP	343 (44.09)	INC	203 (26.09)	140 (18)	BJP	196 (25.19)	36 (4.63)
96	BJP	431 (41.17)	INC	308 (29.42)	123 (11.75)	BSP	280 (26.74)	28 (2.67)
97	BJP	443 (55.51)	INC	228 (28.57)	215 (26.94)	BSP	92 (11.53)	35 (4.39)
98	BJP	355 (46.77)	INC	285 (37.55)	70 (9.22)	BSP	79 (10.41)	40 (5.27)
99	BJP	390 (46.99)	INC	236 (28.43)	154 (18.56)	BSP	159 (19.16)	45 (5.42)
100	BJP	495 (51.46)	INC	379 (39.4)	116 (12.06)	IND (OR)	31 (3.22)	57 (5.93)
101	INC	570 (54.76)	BJP	299 (28.72)	271 (26.04)	BSP	143 (13.74)	29 (2.79)
102	INC	525 (61.84)	BJP	191 (22.5)	334 (39.34)	BSP	94 (11.07)	39 (4.59)
103	BJP	416 (45.22)	INC	405 (44.02)	11 (1.2)	BSP	70 (7.61)	29 (3.15)
104	BJP	479 (49.79)	INC	390 (40.54)	89 (9.25)	BSP	52 (5.41)	41 (4.26)
105	BJP	445 (47.49)	INC	240 (25.61)	205 (21.88)	BSP	215 (22.95)	37 (3.95)

Contd....

## Socio-Economic Amenities - Rural

### Access to Education Facilities

Particulars	Number of Village (% of Population)				
	Available	Not Available	If Not Available (Distance of Nearest Facility)		
			A	B	C
Govt. Primary School	174 (81)	307 (19)	135 (5)	18 (1)	0 (0)
Private Primary School	87 (51)	394 (49)	107 (9)	37 (4)	9 (1)
Govt. Middle School	88 (56)	393 (44)	227 (18)	55 (6)	7 (1)
Private Middle School	70 (41)	411 (59)	30 (4)	30 (5)	18 (3)
Govt. Secondary School	56 (38)	425 (62)	195 (22)	135 (19)	46 (6)
Private Secondary School	39 (27)	442 (73)	14 (3)	6 (1)	11 (3)
Govt. Senior Secondary School	12 (8)	469 (92)	90 (11)	151 (25)	189 (40)
Private Senior Secondary School	14 (14)	467 (86)	11 (2)	11 (1)	6 (1)
Govt. Arts and Science Degree College	0 (0)	481 (100)	6 (0)	18 (4)	369 (77)
Private Arts and Science Degree College	3 (2)	478 (98)	23 (5)	43 (8)	19 (4)
Govt. Engineering College	0 (0)	481 (100)	0 (0)	0 (0)	150 (44)
Private Engineering College	0 (0)	481 (100)	0 (0)	1 (0)	330 (56)
Govt. Medicine College	0 (0)	481 (100)	0 (0)	0 (0)	440 (92)
Private Medicine College	0 (0)	481 (100)	0 (0)	0 (0)	41 (8)
Govt. Management Institute	0 (0)	481 (100)	1 (0)	1 (0)	110 (24)
Private Management Institute	0 (0)	481 (100)	2 (0)	7 (1)	360 (74)
Govt. Polytechnic	0 (0)	481 (100)	0 (0)	0 (0)	396 (84)
Private Polytechnic	0 (0)	481 (100)	0 (0)	0 (0)	85 (16)
Govt. Vocational Training School/ITI	0 (0)	481 (100)	7 (0)	16 (3)	398 (83)
Private Vocational Training School/ITI	0 (0)	481 (100)	0 (0)	0 (0)	60 (13)
Govt. Non Formal Training Centre	0 (0)	481 (100)	6 (0)	13 (3)	273 (59)
Private Non Formal Training Centre	0 (0)	481 (100)	0 (0)	3 (0)	186 (38)
Govt. School For Disabled	0 (0)	481 (100)	0 (0)	0 (0)	0 (0)
Private School For Disabled	0 (0)	481 (100)	0 (0)	0 (0)	481 (100)
Government Others	0 (0)	481 (100)	0 (0)	0 (0)	0 (0)
Private Others	0 (0)	481 (100)	0 (0)	0 (0)	0 (0)

Note : Distance A : Less than 5 km; B : Between 5-10 km; C : 10+ km.; Source : Data Analysis is based on 2011 Census.

## DISCLAIMER

The Terms of Use and Disclaimer of Datanet India Private Limited (hereinafter referred to as "Datanet") for use of this analysis report of **Suratgarh Assembly Constituency (Suratgarh Vidhan Sabha)** :-

1. **Assembly Factbook™** is a Registered Trade Mark owned by Datanet.
2. All the maps are sketched and graphical representation only and have not been drawn to the scale and also not to represent the actual geographical area or boundary of the unit.
3. The data for the aforesaid analysis is based on authentic sources and has been culled from the various publications of Census, CSO and NSSO for district and block level data, various central and state government departments, Central & State Elections Commissions and the concerned Returning Officers' releases, Electoral Rolls, Election results and allied publications, internal assessment, surveys, estimates and analysis. Therefore, certain adjustment of data at micro level may have been done to arrive closer to the macro data.
4. Data have been provided on an "As Is" and "As AVAILABLE" basis
5. The colours shown in the maps or diagram and charts of a particular party, alliance or AC are indicative and do not represent them.
6. This publication which includes maps, sheets, graphs and data would be the property under copyright of Datanet only. The user may use these for its internal study, analysis and research purposes. It's public display, re-selling or any commercial uses by the user are not allowed.
7. Datanet has taken due care and caution in compilation and processing of data and allied information, but does not guarantee the accuracy, adequacy or completeness of any information/analysis and will be not responsible for any errors or omissions or for the results obtained from the use of such information/analysis.
8. All the contents for the publication have been culled from various authentic sources and Datanet reasonably believes such sources to be reliable, but does not make any representations, express or implied as to the accuracy or fitness of use of such information. The information or contents of the information/analysis do not constitute advice and should not be relied upon in making (or refraining from making) any decision. Any reliance placed upon the information provided by Datanet is the sole responsibility and strictly at the user's risk.
9. In no event will Datanet be liable for any damages (including, without limitation, damages for loss of business projects, or loss of profits) arising in contract, tort or otherwise from the use of or inability to use any of its contents, or from any action taken (or refrained from being taken) as a result of using the analysis or any of its contents. Datanet its directors, owners, editors, officials, employees, distributor and agents or any associate will not be liable for any errors in the information contained or any consequences arising from the use of the contents of the provided information/analysis.
10. If any provision of these terms and conditions is held invalid or illegal or unenforceable for any reason by any court of competent jurisdiction, such provision shall be severed and the remainder of provisions of the terms and conditions shall continue in full force and effect as if the Term of Use had been executed with the invalid, illegal or unenforceable provision eliminated.
11. If there are any discrepancies in the information provided, please bring it to attention of Datanet for suitable rectification measures.

Buy Online This Complete Book At  
**Datanet India eBooks Store**

[www.indiastatpublications.com](http://www.indiastatpublications.com)

or go directly at

[http://www.indiastatpublications.com/  
Assembly\\_factbook/Rajasthan/Ganganagar/ Suratgarh](http://www.indiastatpublications.com/Assembly_factbook/Rajasthan/Ganganagar/Suratgarh)

 **india**stat**elections**

ISBN : 978-93-87312-00-5

