



Rajasthan

Assembly Factbook™

Bansur Assembly Constituency



Key Electoral Data of Bansur
Assembly Constituency (Vidhan Sabha)

Rajasthan
Assembly FactbookTM
Bansur Assembly Constituency



Bansur Vidhan Sabha

Editor & Director

Dr. R.K. Thukral

Research Editor

Dr. Shafeeq Rahman

Compiled, Researched and Published by Datanet India Pvt. Ltd.

D-100, 1st Floor,

Okhla Industrial Area, Phase-I,
New Delhi- 110020.

Ph.: 91-11- 43580781-84

Email : support@indiastatpublications.com

Website : www.indiastatelections.com

Online Book Store :

www.indiastatpublications.com

Report No. : AFB/RJ-063-0125

ISBN : 978-93-87267-30-5

First Edition : January, 2018

Eighth Updated Edition : January, 2025

Price : Rs. 11500/-

US\$ 310

© Datanet India Pvt. Ltd.

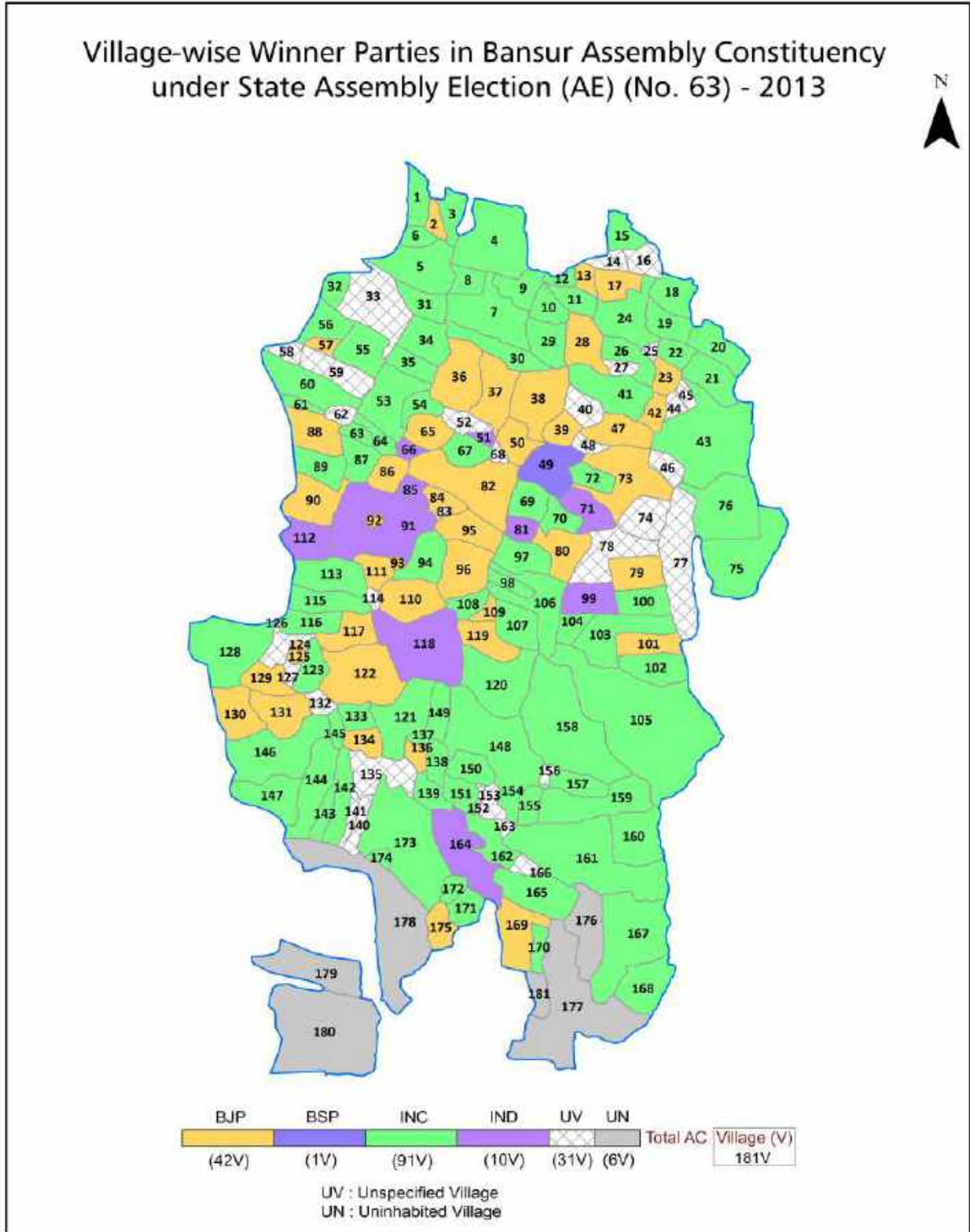
All rights reserved. No part of this book may be reproduced, stored in a retrieval system or transmitted in any form or by any means, mechanical photocopying, photographing, scanning, recording or otherwise without the prior written permission of the publisher. Please refer to Disclaimer at page no. 212 for the use of this publication.

Printed in India

Contents

No.	Particulars	Page No.
	Introduction	
1	Assembly Constituency - (Vidhan Sabha) at a Glance Features of Assembly as per Delimitation Commission of India (2008)	1-2
	Location and Political Maps	
2	Location Map Boundaries of Assembly Constituency - (Vidhan Sabha) in District Boundaries of Assembly Constituency under Parliamentary Constituency - (Lok Sabha) Village-wise Winner Parties- 2024, 2023, 2019, 2018, 2014, 2013, 2009 and 2008	3-11
	Administrative Setup (2011)	
3	District Sub-district Towns Villages Inhabited Villages Uninhabited Villages Village Panchayat Intermediate Panchayat	12-22
	Demographics (2011)	
4	Population Households Rural/Urban Population Villages by Population Size Sex Ratio (Total & 0-6 Years) Religious Population Social Population Literacy Rate	23-24
	Electoral Features	
5	Important Dates of Last Elections Held Electors by Gender Service Electors Voters Voters Turnout Polling Stations & Average Number of Electors per Polling Station Electors by Age Group Present Elected Representatives	25-30
	Historical Summary Election Results	
6	Vote Share of Major Parties Winning Margin (Number & Percentage) Polarity of Parties Summary Result of Assembly Segment of Parliamentary Elections 2024, 2019, 2014, 2009, 2004 and 1999 Summary Result of Assembly Elections 2023, 2018, 2013, 2008, 2003, 1998, 1993, 1990, 1985, 1980, 1977, 1972, 1967, 1962, 1957 and 1952	31-54
	Polling Station Level Election Results	
7	Name and Number of Polling Station 2024, 2023, 2019, 2018, 2014, 2013, 2009 and 2008 Polling Station-wise Electors, Voters & Voters Turnout 2024, 2023, 2019, 2018, 2014, 2013, 2009 and 2008 Polling Station wise Elections Results 2024, 2023, 2019, 2018, 2014, 2013, 2009 and 2008	55-192
	Share of Assembly Constituency	
8	Share of Assembly Constituency - (Vidhan Sabha) in State, District and Parliamentary Constituency - (Lok Sabha)	193
	Socio-Economic Amenities (2011)	
9	Access to Administrative Units Agricultural, Manufacturing and Industrial Commodities Demographic Indicators Education Health & Manpower Drinking Water Supply Sanitation Entertainment and Recreations Infrastructure Power Food Allocation Distribution and Marketing of Agriculture Commodities Infrastructure Transport and Road Infrastructure Communication Banking and Financial Services Land Use Irrigation Source	195-209
10	Abbreviation & Sources	210-211
11	Disclaimer	212

Location & Political Map



Administrative Setup

List of Village Panchayat & Intermediate Panchayat (Block) Name - 2011

Village Name	Village Panchayat Name	Intermediate Panchayat Name
Ajabpura	Ajabpura	Thanagazi
Alampur	Alampur	Bansur
Alanpur	Majra Aheer	Bansur
Anat Pura	Lekri	Bansur
Auspur	Shahpur	Bansur
Babariya	Babariya	Bansur
Babera	Buteri	Bansur
Baberi	Baberi	Bansur
Bahram Ka Bas	Rampur	Bansur
Bairawas	Bamanwas Kankar	Thanagazi
Balawas	Balawas	Bansur
Balba Ka Bas	Rampur	Bansur
Bamanwas	Bamanwas	Bansur
Bamanwas Kankar	Bamanwas Kankar	Thanagazi
Bandhka	Chatarpura	Bansur
Bara Gaon	Bilali	Bansur
Barh Bhaosingh	Bansur	Bansur
Barh Dhoondhala	Bansur	Bansur
Barh Purohit	Bansur	Bansur
Barh Thegoowas	Bansur	Bansur
Bas Booriya	Kharkhari Kalan	Thanagazi
Bas Dayal	Bas Dayal	Bansur
Bas Gordhan	Gyanpura	Bansur
Bas Karnawat	Bas Dayal	Bansur
Bas Narbad	Chatarpura	Bansur
Bas Shekhawat	Bas Dayal	Bansur
Basai Chauhan	Baberi	Bansur
Basai Narooka	Majra Aheer	Bansur
Basdi	Gyanpura	Bansur

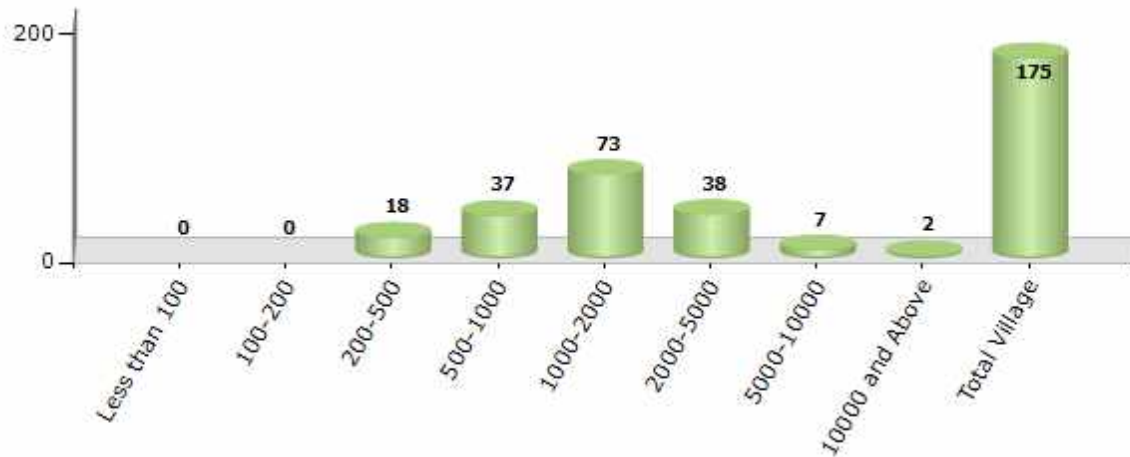
Contd....

Demographic

Number of Villages by Population Size - 2011

Less than 100	100-200	200-500	500-1000	1000-2000	2000-5000	5000-10000	10000 and Above	Total Village
0	0	18	37	73	38	7	2	175

Number of Villages by Population Size - 2011

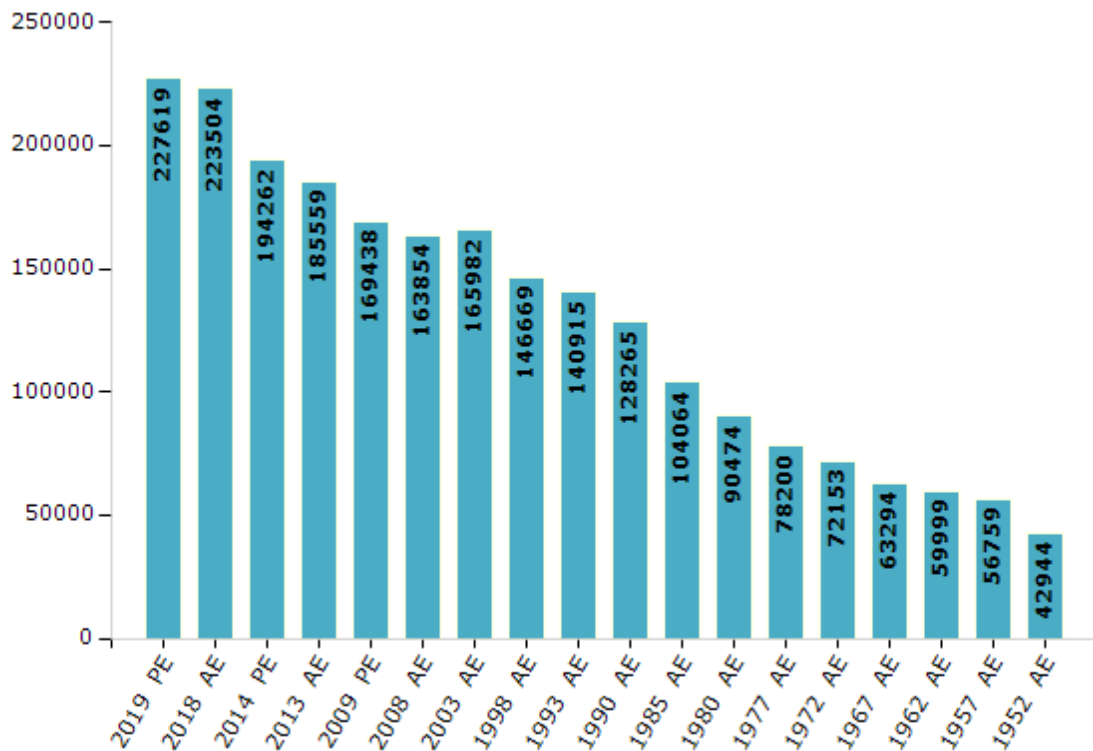


Electoral Features

Electors by Male & Female

Year	Male	Female	Others	Total	Year	Male	Female	Others	Total
2019 PE	122424	105195	0	227619	1993 AE	75355	65560	-	140915
2018 AE	120105	103399	0	223504	1990 AE	68547	59718	-	128265
2014 PE	104883	89379	0	194262	1985 AE	55580	48484	-	104064
2013 AE	100132	85427	0	185559	1980 AE	47620	42854	-	90474
2009 PE	90068	79370	-	169438	1977 AE	41096	37104	-	78200
2008 AE	86611	77243	-	163854	1972 AE	38159	33994	-	72153
2004 PE	-	-	-	-	1967 AE	-	-	-	63294
2003 AE	87247	78735	-	165982	1962 AE	-	-	-	59999
1999 PE	-	-	-	-	1957 AE	-	-	-	56759
1998 AE	77901	68768	-	146669	1952 AE	-	-	-	42944

Number of Electors



Note : AE : Assembly Election, PE : Assembly Segment of Parliamentary Election

Historical Summary Election Results

Summary Result of Assembly Election - 2013

Candidate Name	Party	Votes	Votes %
Shakuntla Rawat	INC	71328	49.7
Rohitash Kumar	BJP	47412	33.04
Mukesh	IND	12737	8.88
Omprakash	BSP	3968	2.77
Ankur Dayma	JD(U)	1262	0.88
Ramesh Singh	IND	1199	0.84
Suneel Dutt	IND	1137	0.79
Sube Singh	IND	664	0.46
Shankar Singh	IND	627	0.44
Rakesh	NPEP	609	0.42
Hajari Lal	NUZP	425	0.3
Niranjan Lal	IND	378	0.26
Umraw Singh	IND	314	0.22
Kailash Chand	ASP	182	0.13
Sitendra Kumar	JGP	158	0.11
Sugan Chand	LJP	150	0.1
Shiv Kumar Gaur	JKNPP	113	0.08
	NOTA	843	0.59

Polling Station Level Election Results

Number and Name of Polling Stations (PS) (2018)

Number of Polling Stations	Name of Polling Stations	Number of Polling Stations	Name of Polling Stations
1	Govt. Primary School Bhediwas	22	Govt. Upper Primary School Taalwas
2	Govt. Primary School Jheera Ki Dhani	23	Govt. Senior Secondary School, Harsora N. Part
3	Govt. Secondary School Dangiwas	24	Govt. Girls Senior Secondary School Harsora
4	Govt. Upper Primary School Basai Chauhan	25	Govt. Senior Secondary School Harsora Middle Part
5	Govt. Senior Secondary School Baberi North Part	26	Govt. Girls Senior Secondary School Harsora East Part
6	Govt. Senior Secondary School Baberi South Part	27	Govt. Secondary School Bhaggukabas Room No. 02
7	Govt. Primary School Devnagar (Dorata Ka Bas)	28	Govt. Senior Secondary School Devsan
8	Govt. Secondary School Majara Dhakora	29	Govt. Primary School Khatoti
9	Govt. Primary School Chhabariwas	30	Govt. Senior Secondary School Babariya North Part
10	Govt. Senior Secondary School Rayli Room No. 02	31	Govt. Senior Secondary School Babariya East Part
11	Govt. Senior Secondary School Rayli Room No. 04	32	Govt. Upper Primary School Mungalpur
12	Govt. Secondary School Malluwas	33	Sahid Fathechand Govt. Secondary School Ishrakabas
13	Govt. Secondary School Majara Ahir	34	Govt. Upper Primary School Manchi
14	Govt. Secondary School Alanpur North Part	35	Govt. Primary School Meerapur Purana Bhawan
15	Govt. Secondary School Alanpur South Part	36	Govt. Secondary School Morodi
16	Govt. Primary School Shivnagar Mannawali	37	Govt. Senior Secondary School Nangal Lekha
17	Govt. Senior Secondary School Ladpur North Part	38	Govt. Upper Primary School Kothiyan South Part
18	Govt. Upper Primary School Chhipari	39	Govt. Upper Primary School Parsakabas
19	Govt. Upper Primary School Bhuriyawas Middle Part	40	Govt. Primary School Chechiyan Ki Dhani
20	Govt. Upper Primary School Kishorpura Room No. 02	41	Govt. Secondary School North Part Babera New Building
21	Govt. Upper Primary School Kishorpura Room No. 04	42	Govt. Upper Primary School Chodhaniya

Contd....

Polling Station Level Election Results

Polling Station-wise Votes Secured by Overall Top Five Parties in Bansur Assembly in Assembly Election (AE) under Jaipur Rural Parliamentary Constituency in Rajasthan (2018)

Number of Polling Station	Winner - Shakuntala Rawat (INC)	Runner-up - Devi Singh Shekhawat (IND)	3rd - Mahendra Kumar Yadav (BJP)	4th - Mukesh (SP)	5th - Omprakash (BSP)	NOTA	Other	Total Votes Secured
36	727	78	53	5	8	6	9	886
37	507	244	90	2	8	4	21	876
38	226	361	126	5	10	6	17	751
39	204	345	39	7	9	19	27	650
40	461	61	15	0	0	4	1	542
41	775	40	136	3	36	10	30	1030
42	598	14	18	0	0	0	7	637
43	379	24	51	0	2	4	20	480
44	513	95	23	1	3	2	10	647
45	267	229	27	3	3	3	15	547
46	265	236	73	5	8	9	25	621
47	291	110	333	20	3	6	9	772
48	175	82	592	15	4	2	9	879
49	76	74	581	152	20	10	13	926
50	120	18	643	14	7	4	6	812
51	168	27	491	8	7	7	12	720
52	191	23	242	6	7	5	6	480
53	107	47	526	4	7	4	7	702
54	322	53	302	9	9	2	7	704
55	75	33	512	5	3	3	3	634
56	434	231	204	1	2	15	20	907
57	197	172	353	4	7	19	26	778
58	650	4	76	0	2	2	11	745
59	145	115	499	1	1	6	12	779
60	348	91	39	3	2	5	7	495
61	160	259	242	3	5	13	20	702
62	42	36	500	19	1	1	6	605
63	334	152	116	7	66	8	25	708
64	173	213	89	5	10	12	31	533
65	192	378	111	15	4	10	34	744
66	253	333	71	3	14	13	27	714
67	178	233	109	2	2	3	37	564
68	443	83	9	1	5	5	14	560
69	511	22	30	3	1	7	18	592
70	114	108	277	23	0	6	9	537

Contd....

Polling Station Level Election Results

Winner, Runner-up and 3rd Party Position & Winning Margin According to Polling Stations in Bansur Assembly in Assembly Election (AE) under Jaipur Rural Parliamentary Constituency in Rajasthan (2018)

Polling Station Number	Winner Party	Winner Votes (%)	Runner-up Party	Runner-up Votes (%)	Winning Margin Votes (%)	Third Party	Third Party Votes (%)	Other Votes (%)
71	BJP	253 (41.14)	IND (DSS)	187 (30.41)	66 (10.73)	INC	118 (19.19)	57 (9.27)
72	BJP	406 (63.74)	INC	125 (19.62)	281 (44.12)	IND (DSS)	71 (11.15)	35 (5.49)
73	BJP	429 (50.35)	INC	291 (34.15)	138 (16.2)	IND (DSS)	57 (6.69)	75 (8.8)
74	BJP	358 (46.55)	INC	283 (36.8)	75 (9.75)	IND (DSS)	80 (10.4)	48 (6.24)
75	BJP	332 (41.97)	INC	264 (33.38)	68 (8.59)	SP	168 (21.24)	27 (3.41)
76	BJP	503 (77.5)	INC	68 (10.48)	435 (67.02)	SP	39 (6.01)	39 (6.01)
77	BJP	419 (53.72)	INC	227 (29.1)	192 (24.62)	IND (DSS)	70 (8.97)	64 (8.21)
78	BJP	457 (73.95)	INC	78 (12.62)	379 (61.33)	SP	38 (6.15)	45 (7.28)
79	INC	304 (37.76)	BJP	294 (36.52)	10 (1.24)	IND (DSS)	105 (13.04)	102 (12.67)
80	BJP	221 (30.32)	SP	179 (24.55)	42 (5.77)	INC	174 (23.87)	155 (21.26)
81	BJP	367 (45.93)	INC	279 (34.92)	88 (11.01)	IND (DSS)	63 (7.88)	90 (11.26)
82	BJP	408 (63.65)	INC	97 (15.13)	311 (48.52)	IND (DSS)	57 (8.89)	79 (12.32)
83	INC	425 (63.81)	BJP	116 (17.42)	309 (46.39)	IND (DSS)	54 (8.11)	71 (10.66)
84	BJP	442 (89.47)	IND (DSS)	21 (4.25)	421 (85.22)	INC	19 (3.85)	12 (2.43)
85	IND (DSS)	270 (41.28)	INC	256 (39.14)	14 (2.14)	BJP	93 (14.22)	35 (5.35)
86	BJP	349 (68.57)	IND (DSS)	79 (15.52)	270 (53.05)	INC	58 (11.39)	23 (4.52)
87	IND (DSS)	355 (42.67)	INC	328 (39.42)	27 (3.25)	BJP	105 (12.62)	44 (5.29)
88	IND (DSS)	304 (60.8)	INC	109 (21.8)	195 (39)	BJP	67 (13.4)	20 (4)
89	INC	237 (46.56)	IND (DSS)	137 (26.92)	100 (19.64)	BJP	100 (19.65)	35 (6.88)
90	IND (DSS)	408 (54.77)	INC	201 (26.98)	207 (27.79)	BJP	107 (14.36)	29 (3.89)
91	INC	306 (39.84)	IND (DSS)	283 (36.85)	23 (2.99)	BJP	120 (15.63)	59 (7.68)
92	INC	526 (87.23)	BJP	31 (5.14)	495 (82.09)	IND (DSS)	27 (4.48)	19 (3.15)
93	IND (DSS)	649 (70.31)	INC	164 (17.77)	485 (52.54)	BJP	66 (7.15)	44 (4.77)
94	BJP	324 (34.73)	IND (DSS)	321 (34.41)	3 (0.32)	INC	186 (19.94)	102 (10.93)
95	IND (DSS)	305 (39.1)	BJP	216 (27.69)	89 (11.41)	INC	208 (26.67)	51 (6.54)
96	IND (DSS)	185 (35.58)	INC	162 (31.15)	23 (4.43)	BJP	140 (26.92)	33 (6.35)
97	BJP	486 (64.46)	INC	139 (18.44)	347 (46.02)	IND (DSS)	89 (11.8)	40 (5.31)
98	IND (DSS)	515 (51.19)	BJP	376 (37.38)	139 (13.81)	INC	82 (8.15)	33 (3.28)
99	BJP	485 (53.36)	INC	193 (21.23)	292 (32.13)	IND (DSS)	192 (21.12)	39 (4.29)
100	IND (DSS)	444 (48.79)	BJP	224 (24.62)	220 (24.17)	INC	194 (21.32)	48 (5.27)
101	INC	275 (34.59)	BJP	225 (28.3)	50 (6.29)	IND (DSS)	173 (21.76)	122 (15.35)
102	IND (DSS)	464 (51.5)	INC	224 (24.86)	240 (26.64)	BJP	149 (16.54)	64 (7.1)
103	IND (DSS)	287 (35.09)	INC	238 (29.1)	49 (5.99)	BJP	201 (24.57)	92 (11.25)
104	IND (DSS)	293 (43.28)	INC	150 (22.16)	143 (21.12)	BJP	122 (18.02)	112 (16.54)
105	IND (DSS)	493 (62.56)	INC	120 (15.23)	373 (47.33)	BJP	111 (14.09)	64 (8.12)

Contd....

Socio-Economic Amenities - Rural

Access to Education Facilities

Particulars	Number of Village (% of Population)				
	Available	Not Available	If Not Available (Distance of Nearest Facility)		
			A	B	C
Govt. Primary School	157 (98)	18 (2)	0 (0)	0 (0)	0 (0)
Private Primary School	95 (77)	80 (23)	13 (1)	4 (0)	1 (0)
Govt. Middle School	103 (82)	72 (18)	33 (8)	4 (1)	0 (0)
Private Middle School	83 (70)	92 (30)	15 (3)	6 (1)	3 (0)
Govt. Secondary School	58 (61)	117 (39)	60 (19)	20 (6)	1 (0)
Private Secondary School	59 (59)	116 (41)	11 (3)	1 (0)	4 (1)
Govt. Senior Secondary School	20 (33)	155 (67)	53 (22)	65 (29)	7 (4)
Private Senior Secondary School	18 (24)	157 (76)	11 (3)	5 (3)	5 (1)
Govt. Arts and Science Degree College	0 (0)	175 (100)	1 (1)	6 (4)	29 (13)
Private Arts and Science Degree College	5 (14)	170 (86)	16 (7)	50 (28)	68 (32)
Govt. Engineering College	0 (0)	175 (100)	0 (0)	0 (0)	11 (4)
Private Engineering College	0 (0)	175 (100)	3 (1)	2 (1)	159 (94)
Govt. Medicine College	0 (0)	175 (100)	0 (0)	0 (0)	137 (79)
Private Medicine College	0 (0)	175 (100)	0 (0)	0 (0)	38 (21)
Govt. Management Institute	0 (0)	175 (100)	0 (0)	0 (0)	84 (52)
Private Management Institute	1 (6)	174 (94)	2 (0)	1 (1)	87 (42)
Govt. Polytechnic	0 (0)	175 (100)	0 (0)	0 (0)	142 (84)
Private Polytechnic	0 (0)	175 (100)	0 (0)	0 (0)	33 (16)
Govt. Vocational Training School/ITI	0 (0)	175 (100)	2 (1)	3 (2)	26 (14)
Private Vocational Training School/ITI	4 (12)	171 (88)	14 (6)	55 (31)	69 (33)
Govt. Non Formal Training Centre	0 (0)	175 (100)	3 (1)	18 (11)	58 (29)
Private Non Formal Training Centre	0 (0)	175 (100)	8 (8)	17 (10)	70 (40)
Govt. School For Disabled	0 (0)	175 (100)	0 (0)	0 (0)	32 (21)
Private School For Disabled	0 (0)	175 (100)	0 (0)	0 (0)	143 (79)
Government Others	0 (0)	175 (100)	0 (0)	0 (0)	0 (0)
Private Others	0 (0)	175 (100)	0 (0)	0 (0)	0 (0)

Note : Distance A : Less than 5 km; B : Between 5-10 km; C : 10+ km.; Source : Data Analysis is based on 2011 Census.

DISCLAIMER

The Terms of Use and Disclaimer of Datanet India Private Limited (hereinafter referred to as "Datanet") for use of this analysis report of **Bansur Assembly Constituency (Bansur Vidhan Sabha)** :-

1. **Assembly Factbook™** is a Registered Trade Mark owned by Datanet.
2. All the maps are sketched and graphical representation only and have not been drawn to the scale and also not to represent the actual geographical area or boundary of the unit.
3. The data for the aforesaid analysis is based on authentic sources and has been culled from the various publications of Census, CSO and NSSO for district and block level data, various central and state government departments, Central & State Elections Commissions and the concerned Returning Officers' releases, Electoral Rolls, Election results and allied publications, internal assessment, surveys, estimates and analysis. Therefore, certain adjustment of data at micro level may have been done to arrive closer to the macro data.
4. Data have been provided on an "As Is" and "As AVAILABLE" basis
5. The colours shown in the maps or diagram and charts of a particular party, alliance or AC are indicative and do not represent them.
6. This publication which includes maps, sheets, graphs and data would be the property under copyright of Datanet only. The user may use these for its internal study, analysis and research purposes. It's public display, re-selling or any commercial uses by the user are not allowed.
7. Datanet has taken due care and caution in compilation and processing of data and allied information, but does not guarantee the accuracy, adequacy or completeness of any information/analysis and will be not responsible for any errors or omissions or for the results obtained from the use of such information/analysis.
8. All the contents for the publication have been culled from various authentic sources and Datanet reasonably believes such sources to be reliable, but does not make any representations, express or implied as to the accuracy or fitness of use of such information. The information or contents of the information/analysis do not constitute advice and should not be relied upon in making (or refraining from making) any decision. Any reliance placed upon the information provided by Datanet is the sole responsibility and strictly at the user's risk.
9. In no event will Datanet be liable for any damages (including, without limitation, damages for loss of business projects, or loss of profits) arising in contract, tort or otherwise from the use of or inability to use any of its contents, or from any action taken (or refrained from being taken) as a result of using the analysis or any of its contents. Datanet its directors, owners, editors, officials, employees, distributor and agents or any associate will not be liable for any errors in the information contained or any consequences arising from the use of the contents of the provided information/analysis.
10. If any provision of these terms and conditions is held invalid or illegal or unenforceable for any reason by any court of competent jurisdiction, such provision shall be severed and the remainder of provisions of the terms and conditions shall continue in full force and effect as if the Term of Use had been executed with the invalid, illegal or unenforceable provision eliminated.
11. If there are any discrepancies in the information provided, please bring it to attention of Datanet for suitable rectification measures.

Buy Online This Complete Book At
Datanet India eBooks Store

www.indiastatpublications.com

or go directly at

[http://www.indiastatpublications.com/
Assembly_factbook/Rajasthan/Jaipur_Rural/ Bansur](http://www.indiastatpublications.com/Assembly_factbook/Rajasthan/Jaipur_Rural/Bansur)

 **india**stat**elections**

ISBN : 978-93-87267-30-5



9 789387 267305