



Rajasthan

# Assembly Factbook™

Jamwa Ramgarh Assembly Constituency



Key Electoral Data of Jamwa Ramgarh  
Assembly Constituency (Vidhan Sabha)

Rajasthan

# Assembly Factbook™

Jamwa Ramgarh Assembly Constituency



Jamwa Ramgarh Vidhan Sabha

## **Editor & Director**

Dr. R.K. Thukral

## **Research Editor**

Dr. Shafeeq Rahman

## **Compiled, Researched and Published by Datanet India Pvt. Ltd.**

D-100, 1st Floor,

Okhla Industrial Area, Phase-I,  
New Delhi- 110020.

Ph.: 91-11- 43580781-84

Email : support@indiastatpublications.com

Website : www.indiastatelections.com

## **Online Book Store :**

www.indiastatpublications.com

**Report No. :** AFB/RJ-048-0125

**ISBN :** 978-93-87267-88-6

**First Edition :** January, 2018

**Eighth Updated Edition :** January, 2025

**Price :** Rs. 11500/-

US\$ 310

**© Datanet India Pvt. Ltd.**

All rights reserved. No part of this book may be reproduced, stored in a retrieval system or transmitted in any form or by any means, mechanical photocopying, photographing, scanning, recording or otherwise without the prior written permission of the publisher. Please refer to Disclaimer at page no. 211 for the use of this publication.

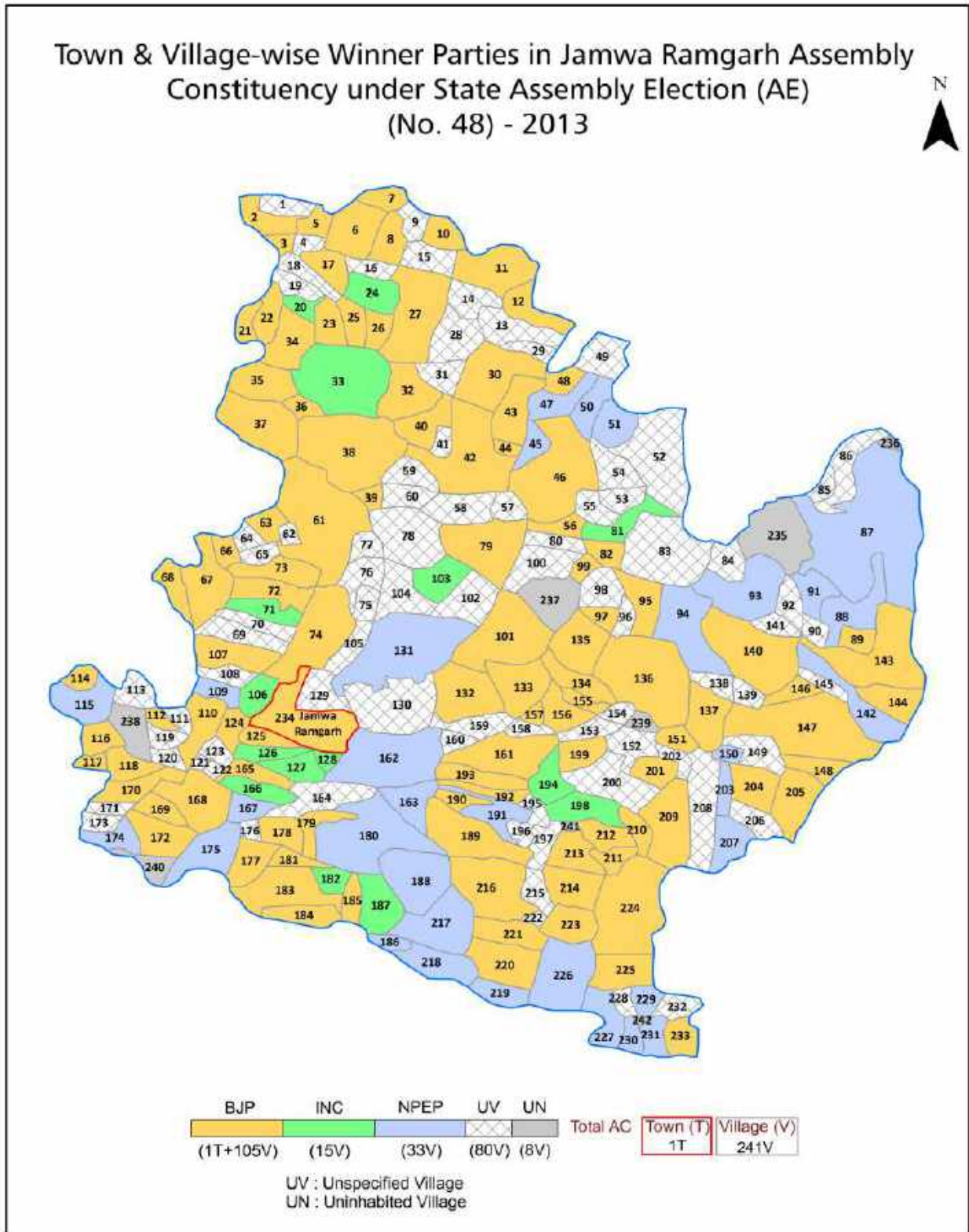
Printed in India

## Contents

No.	Particulars	Page No.
	<b>Introduction</b>	
1	Assembly Constituency - (Vidhan Sabha) at a Glance   Features of Assembly as per Delimitation Commission of India (2008)	1-2
	<b>Location and Political Maps</b>	
2	Location Map   Boundaries of Assembly Constituency - (Vidhan Sabha in District   Boundaries of Assembly Constituency under Parliamentary Constituency - (Lok Sabha)   Town & Village-wise Winner Parties- 2024, 2023, 2019, 2018, 2014, 2013, 2009 and 2008	3-11
	<b>Administrative Setup (2011)</b>	
3	District   Sub-district   Towns   Villages   Inhabited Villages   Uninhabited Villages   Village Panchayat   Intermediate Panchayat	12-24
	<b>Demographics (2011)</b>	
4	Population   Households   Rural/Urban Population   Towns and Villages by Population Size   Sex Ratio (Total & 0-6 Years)   Religious Population   Social Population   Literacy Rate	25-26
	<b>Electoral Features</b>	
5	Important Dates of Last Elections Held   Electors by Gender   Service Electors   Voters   Voters Turnout   Polling Stations & Average Number of Electors per Polling Station   Electors by Age Group   Present Elected Representatives	27-32
	<b>Historical Summary Election Results</b>	
6	Vote Share of Major Parties   Winning Margin (Number & Percentage   Polarity of Parties   Summary Result of Assembly Segment of Parliamentary Elections 2024, 2019, 2014, 2009, 2004 and 1999   Summary Result of Assembly Elections 2023, 2018, 2013, 2008, 2003, 1998, 1993, 1990, 1985, 1980, 1977, 1972, 1967, 1962, 1957 and 1952	33-56
	<b>Polling Station Level Election Results</b>	
7	Name and Number of Polling Station 2024, 2023, 2019, 2018, 2014, 2013, 2009 and 2008   Polling Station-wise Electors, Voters & Voters Turnout 2024, 2023, 2019, 2018, 2014, 2013, 2009 and 2008   Polling Station wise Elections Results 2024, 2023, 2019, 2018, 2014, 2013, 2009 and 2008	57-191
	<b>Share of Assembly Constituency</b>	
8	Share of Assembly Constituency - (Vidhan Sabha) in State, District and Parliamentary Constituency - (Lok Sabha)	192
	<b>Socio-Economic Amenities (2011)</b>	
9	Access to Administrative Units   Agricultural, Manufacturing and Industrial Commodities   Demographic Indicators   Education   Health & Manpower   Drinking Water Supply   Sanitation   Entertainment and Recreations Infrastructure   Power   Food Allocation Distribution and Marketing of Agriculture Commodities Infrastructure   Transport and Road Infrastructure   Communication   Banking and Financial Services   Land Use   Irrigation Source	194-208
10	<b>Abbreviation &amp; Sources</b>	209-210
11	<b>Disclaimer</b>	211



Location & Political Map



## Administrative Setup

### List of Village Panchayat & Intermediate Panchayat (Block) Name - 2011

Village Name	Village Panchayat Name	Intermediate Panchayat Name
Ajabgarh @ Hari Ka Bas	Natata	Jamwa Ramgarh
Ajabpura	Dhaura	Jamwa Ramgarh
Anantpura	Manhagi	Jamwa Ramgarh
Andhi	Andhi	Jamwa Ramgarh
Anoppura	Samred Kalan	Jamwa Ramgarh
Arjunpura	Dhaura	Jamwa Ramgarh
Arwari	Manota	Jamwa Ramgarh
Asthal	Thaulai	Jamwa Ramgarh
Bahlor	Bahlor	Jamwa Ramgarh
Balkrishna Pura	Langareeywas	Jamwa Ramgarh
Bamanwas	Bobari	Jamwa Ramgarh
Bamanwati	Manhagi	Jamwa Ramgarh
Bara Dehra	Dhaura	Jamwa Ramgarh
Barh Booj	Booj	Jamwa Ramgarh
Barh Dhamsya	Dhamsya	Jamwa Ramgarh
Barh Rasoolpura	Lalwas	Jamwa Ramgarh
Barh Thaulai	Thaulai	Jamwa Ramgarh
Basna	Basna	Jamwa Ramgarh
Bassi	Neemla	Jamwa Ramgarh
Bhagwan Pura	Raipur	Jamwa Ramgarh
Bhanpur Kalan	Bhanpur Kalan	Jamwa Ramgarh
Bhanpura Khurd	Lalwas	Jamwa Ramgarh
Bhaogarh	Toda Meena	Jamwa Ramgarh
Bhaopura	Manota	Jamwa Ramgarh
Bhatt Ka Was	Mathasoola	Jamwa Ramgarh
Bhattawala	Basna	Jamwa Ramgarh
Bhawani	Bhawani	Jamwa Ramgarh
Bhawani Khurd	Bhawani	Jamwa Ramgarh
Bhimawas	Samred Kalan	Jamwa Ramgarh

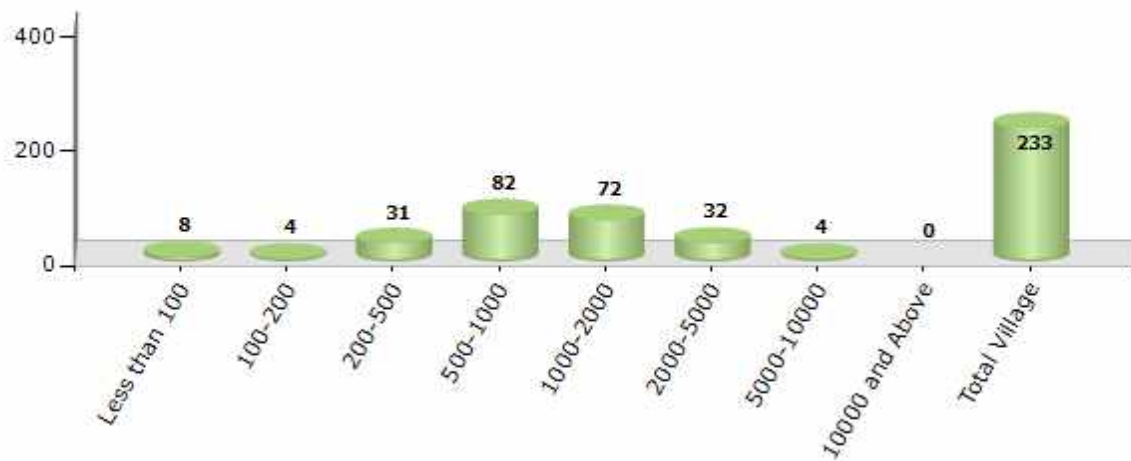
Contd....

Demographic

Number of Villages by Population Size - 2011

Less than 100	100-200	200-500	500-1000	1000-2000	2000-5000	5000-10000	10000 and Above	Total Village
8	4	31	82	72	32	4	0	233

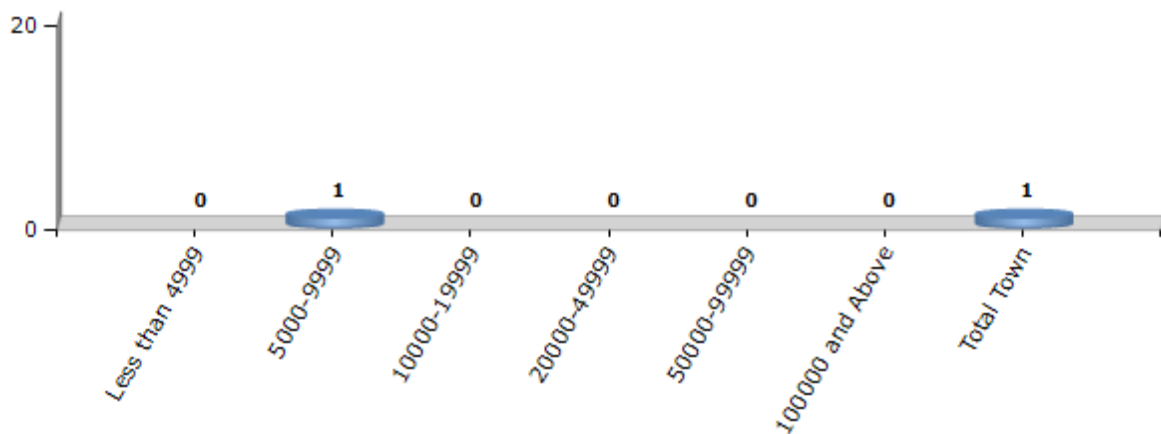
Number of Villages by Population Size - 2011



Number of Towns by Population Size - 2011

Less than 4999	5000-9999	10000-19999	20000-49999	50000-99999	100000 and Above	Total Town
0	1	0	0	0	0	1

Number of Towns by Population Size - 2011

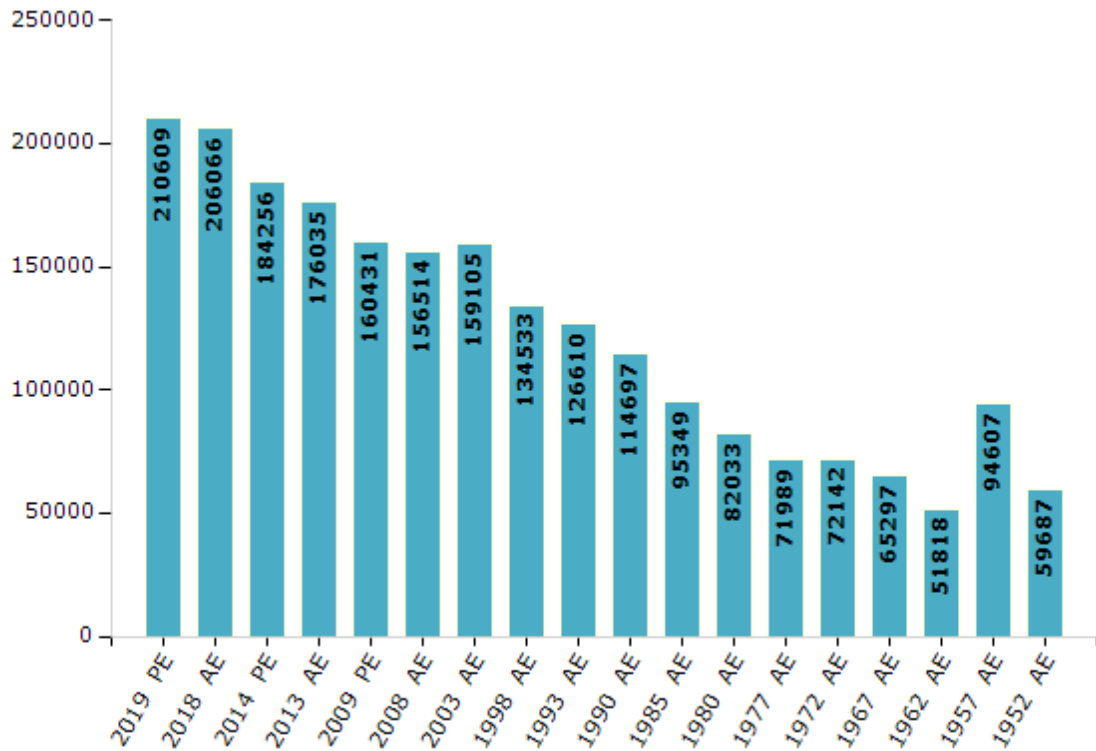


## Electoral Features

### Electors by Male & Female

Year	Male	Female	Others	Total	Year	Male	Female	Others	Total
2019 PE	111431	99177	1	210609	1993 AE	66838	59772	-	126610
2018 AE	109011	97054	1	206066	1990 AE	60287	54410	-	114697
2014 PE	98704	85552	0	184256	1985 AE	49504	45845	-	95349
2013 AE	94489	81546	0	176035	1980 AE	42318	39715	-	82033
2009 PE	84707	75724	-	160431	1977 AE	37227	34762	-	71989
2008 AE	82252	74262	-	156514	1972 AE	37755	34387	-	72142
2004 PE	-	-	-	-	1967 AE	-	-	-	65297
2003 AE	83661	75444	-	159105	1962 AE	-	-	-	51818
1999 PE	-	-	-	-	1957 AE	-	-	-	94607
1998 AE	70972	63561	-	134533	1952 AE	-	-	-	59687

Number of Electors



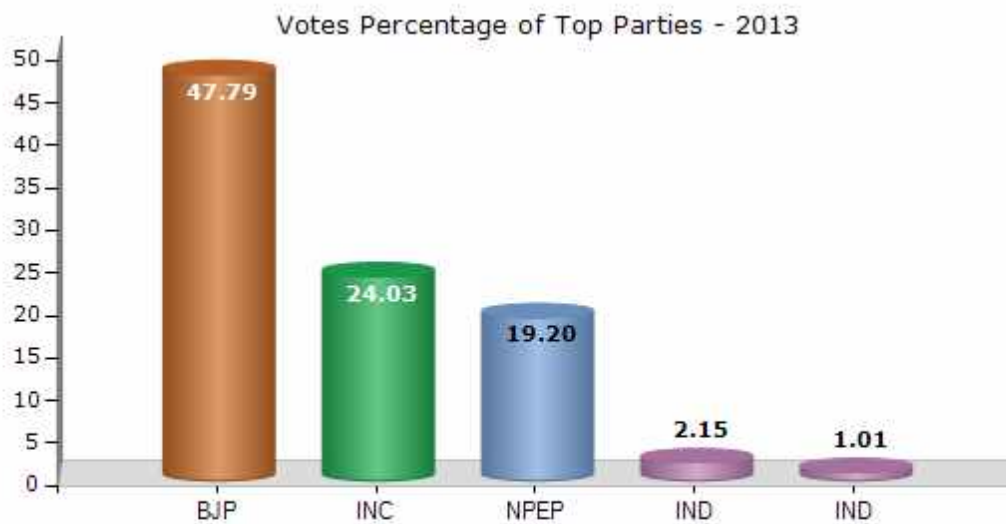
Note : AE : Assembly Election, PE : Assembly Segment of Parliamentary Election



## Historical Summary Election Results

### Summary Result of Assembly Election - 2013

Candidate Name	Party	Votes	Votes %
Jagdish Narayan	BJP	64162	47.79
Shankar Lal	INC	32261	24.03
Ramdhan Chhapola	NPEP	25774	19.2
Ramnath Meena	IND	2884	2.15
Hanuman Shay Dhanka	IND	1362	1.01
Jagdish Prasad	BSP	1080	0.8
Ramesh Chand Dhanka	IPGP	995	0.74
Anand Meena	IND	961	0.72
Bhagirath Meena	IND	800	0.6
Sharmila Dhanka	IND	597	0.44
	NOTA	3377	2.52



## Polling Station Level Election Results

### Number and Name of Polling Stations (PS) (2018)

Number of Polling Stations	Name of Polling Stations	Number of Polling Stations	Name of Polling Stations
1	Govt. Adarsh Sr. Secondary School Gatwadi New Building, Near Panchayat Bhawan	22	Government Adarsh Sr. Sec. School, Bhuranpura Jatan
2	Government Adarsh Senior Secondary School Gathwari Room No. 6	23	Govt. Upper Primary School Ravpura
3	Government Adarsh Senior Secondary School Gathwari Room No. 5	24	Government Upper Primary School Majipura Right Part
4	Government Praveshika Sanskrit School Ratanpura	25	Government Upper Primary School Majipura Left Part
5	Government Upper Primary School Haripura Brahmanan	26	Govt. Adarsh Sen Secondary School Rajpurawas Tala Room No. 3
6	Govt. Primary School Bamanwas	27	Government Adarsh Senior Secondary School Rajpurwas Tala Room No. 2
7	Government Sanskrit Upper primary Gol	28	Government Upper Primary School Charnwas Urf Kalipahadi
8	Government Adarsh Senior Secondary School Bobadi Room No. 2	29	Government Upper Primary School Chak Charnwas
9	Government Adarsh Senior Secondary School Bobadi Room No. 4	30	Government Adarsh Senior Secondary School Tala Room No. 1
10	Govt. Upper Primary School Bhojpura	31	Government Adrash senior sec. School Tala Room No. 03
11	Govt. Upper Primary School Brijpura	32	Atal Seva Kandra Tala
12	Government Upper Primary School Charanwas Gjjaji Room No. 2	33	Gram Panchyat Bhawan Tala
13	Government Upper Primary School Charanwas Gjjaji Room No. 4	34	Government Primary School Dhani Thakaran
14	Government Adarsh Senior Secondary School Jaichandpura Right Part	35	Government Upper Primary School Dantala Gurjaran
15	Government Adarsh Senior Secondary School Jaichandpura Left Part	36	Government Adarsh Senior Secondary School Kela ka Bas Room No. 2
16	Government Adarsh Sant Siromani Narayandas Senior Secondary School Dhaula Room No. 12	37	Government Adarsh Senior Secondary School Kela ka Bas Room No. 5
17	Government Adarsh Sant Siromani Narayandas Senior Secondary School Dhaula Room No. 20	38	Government Adarsh Senior Secondary School Kela ka Bas Purana Bhawan Room No. 8
18	Government Adarsh Sant Siromani Narayandas Senior Secondary School Dhaula Room No. 3	39	Government Adarsh Senior Secondary School Behlod Room No. 7
19	Govt. Upper Primary School Arjunpura	40	Government Adarsh Senior Secondary School Behlod Room No. 5
20	Govt. Upper Primary School Bada dehara	41	Government Primary School School Bhopa Ki Dhani
21	Govt. Upper Primary School Ladipura	42	Government Adarsh Senior Secondary School Dantala Meena Room No. 2

Contd....

## Polling Station Level Election Results

### Polling Station-wise Votes Secured by Overall Top Five Parties in Jamwa Ramgarh Assembly in Assembly Election (AE) under Jaipur Rural Parliamentary Constituency in Rajasthan (2018)

Number of Polling Station	Winner - Gopal Lal Meena (INC)	Runner-up - Mahendra Pal Meena (BJP)	3rd - Meera Devi (IND)	4th - Kishan Lal Meena (AAP)	5th - Maliram Nayaka (IND)	NOTA	Other	Total Votes Secured
36	489	207	3	4	1	8	2	714
37	631	85	0	1	0	4	1	722
38	509	89	2	2	1	5	2	610
39	463	153	1	0	10	7	3	637
40	567	164	2	5	0	7	3	748
41	692	95	1	2	0	4	2	796
42	257	120	0	4	0	5	0	386
43	389	238	10	5	1	14	0	657
44	620	120	5	3	2	14	3	767
45	272	68	5	1	1	7	1	355
46	553	164	4	3	2	10	1	737
47	201	199	9	0	1	19	6	435
48	411	276	2	6	1	4	1	701
49	336	263	7	2	2	11	7	628
50	340	313	3	7	1	8	3	675
51	510	41	3	0	0	4	1	559
52	314	94	2	6	1	8	2	427
53	666	161	8	4	0	13	1	853
54	83	253	2	2	0	4	2	346
55	329	525	15	5	2	21	2	899
56	485	218	5	4	6	8	8	734
57	344	248	7	2	0	12	1	614
58	147	196	2	0	0	15	3	363
59	185	472	10	10	1	13	4	695
60	321	243	6	3	0	4	1	578
61	362	462	15	4	8	11	9	871
62	480	334	5	5	1	14	0	839
63	449	330	20	5	9	37	6	856
64	508	339	10	3	6	12	3	881
65	364	407	7	3	1	7	4	793
66	309	100	1	0	1	16	5	432
67	523	123	3	1	1	27	4	682
68	704	109	3	2	3	31	3	855
69	811	109	3	4	1	8	3	939
70	645	248	11	3	0	6	1	914

Contd....

## Polling Station Level Election Results

### Winner, Runner-up and 3rd Party Position & Winning Margin According to Polling Stations in Jamwa Ramgarh Assembly in Assembly Election (AE) under Jaipur Rural Parliamentary Constituency in Rajasthan (2018)

Polling Station Number	Winner Party	Winner Votes (%)	Runner-up Party	Runner-up Votes (%)	Winning Margin Votes (%)	Third Party	Third Party Votes (%)	Other Votes (%)
71	INC	438 (81.11)	BJP	90 (16.67)	348 (64.44)	IND (MD)	2 (0.37)	10 (1.85)
72	INC	355 (81.24)	BJP	73 (16.7)	282 (64.54)	IND (MD)	3 (0.69)	6 (1.37)
73	INC	436 (57.37)	BJP	302 (39.74)	134 (17.63)	IND (MD)	6 (0.79)	16 (2.11)
74	INC	592 (60.29)	BJP	353 (35.95)	239 (24.34)	IND (MD)	10 (1.02)	27 (2.75)
75	INC	271 (81.14)	BJP	62 (18.56)	209 (62.58)	AAP	1 (0.3)	0 (0)
76	INC	294 (76.17)	BJP	86 (22.28)	208 (53.89)	AAP	2 (0.52)	4 (1.04)
77	INC	580 (67.21)	BJP	269 (31.17)	311 (36.04)	IND (MD)	3 (0.35)	11 (1.27)
78	BJP	392 (62.22)	INC	219 (34.76)	173 (27.46)	IND (MD)	4 (0.63)	15 (2.38)
79	INC	328 (54.13)	BJP	259 (42.74)	69 (11.39)	IND (MD)	3 (0.5)	16 (2.64)
80	INC	430 (60.48)	BJP	232 (32.63)	198 (27.85)	IND (MD)	12 (1.69)	37 (5.2)
81	INC	491 (63.93)	BJP	238 (30.99)	253 (32.94)	RLTP	14 (1.82)	25 (3.26)
82	INC	456 (51.12)	BJP	423 (47.42)	33 (3.7)	IND (MD)	3 (0.34)	10 (1.12)
83	INC	501 (75.79)	BJP	152 (23)	349 (52.79)	IND (MD)	1 (0.15)	7 (1.06)
84	BJP	624 (82.54)	INC	121 (16.01)	503 (66.53)	AAP	3 (0.4)	8 (1.06)
85	BJP	346 (64.55)	INC	171 (31.9)	175 (32.65)	AAP	5 (0.93)	14 (2.61)
86	BJP	551 (76.85)	INC	142 (19.8)	409 (57.05)	IND (MD)	7 (0.98)	17 (2.37)
87	BJP	540 (59.54)	INC	331 (36.49)	209 (23.05)	IND (MD)	7 (0.77)	29 (3.2)
88	BJP	482 (73.7)	INC	159 (24.31)	323 (49.39)	IND (MD)	6 (0.92)	7 (1.07)
89	BJP	574 (53.64)	INC	469 (43.83)	105 (9.81)	IND (MD)	6 (0.56)	21 (1.96)
90	BJP	540 (54.88)	INC	396 (40.24)	144 (14.64)	IND (MD)	13 (1.32)	35 (3.56)
91	BJP	442 (53)	INC	346 (41.49)	96 (11.51)	IND (MD)	4 (0.48)	42 (5.04)
92	INC	452 (52.87)	BJP	381 (44.56)	71 (8.31)	AAP	5 (0.58)	17 (1.99)
93	INC	503 (55.7)	BJP	382 (42.3)	121 (13.4)	IND (MD)	6 (0.66)	12 (1.33)
94	INC	306 (58.4)	BJP	200 (38.17)	106 (20.23)	IND (MD)	5 (0.95)	13 (2.48)
95	INC	326 (55.63)	BJP	236 (40.27)	90 (15.36)	BVHP	12 (2.05)	12 (2.05)
96	INC	397 (57.96)	BJP	275 (40.15)	122 (17.81)	IND (MD)	5 (0.73)	8 (1.17)
97	BJP	547 (57.7)	INC	371 (39.14)	176 (18.56)	IND (MD)	13 (1.37)	17 (1.79)
98	BJP	325 (62.62)	INC	174 (33.53)	151 (29.09)	AAP	9 (1.73)	11 (2.12)
99	BJP	442 (56.09)	INC	316 (40.1)	126 (15.99)	AAP	6 (0.76)	24 (3.05)
100	INC	243 (55.86)	BJP	160 (36.78)	83 (19.08)	IND (MD)	5 (1.15)	27 (6.21)
101	BJP	402 (57.84)	INC	269 (38.71)	133 (19.13)	AAP	7 (1.01)	17 (2.45)
102	BJP	373 (50.41)	INC	303 (40.95)	70 (9.46)	AAP	50 (6.76)	14 (1.89)
103	INC	424 (56.76)	BJP	277 (37.08)	147 (19.68)	AAP	23 (3.08)	23 (3.08)
104	INC	330 (53.92)	BJP	147 (24.02)	183 (29.9)	AAP	114 (18.63)	21 (3.43)
105	INC	322 (56.59)	BJP	242 (42.53)	80 (14.06)	AAP	3 (0.53)	2 (0.35)

Contd....

## Socio-Economic Amenities - Rural

### Access to Education Facilities

Particulars	Number of Village (% of Population)				
	Available	Not Available	If Not Available (Distance of Nearest Facility)		
			A	B	C
Govt. Primary School	190 (96)	43 (4)	10 (1)	1 (0)	0 (0)
Private Primary School	107 (70)	126 (30)	26 (3)	4 (0)	1 (0)
Govt. Middle School	95 (69)	138 (31)	68 (14)	11 (2)	3 (1)
Private Middle School	96 (65)	137 (35)	22 (4)	2 (0)	3 (1)
Govt. Secondary School	50 (46)	183 (54)	92 (25)	50 (14)	9 (2)
Private Secondary School	58 (51)	175 (49)	8 (2)	4 (1)	2 (1)
Govt. Senior Secondary School	17 (20)	216 (80)	73 (25)	79 (27)	35 (11)
Private Senior Secondary School	24 (24)	209 (76)	4 (1)	4 (1)	3 (1)
Govt. Arts and Science Degree College	0 (0)	233 (100)	3 (1)	9 (3)	106 (47)
Private Arts and Science Degree College	4 (2)	229 (98)	12 (4)	38 (17)	61 (25)
Govt. Engineering College	0 (0)	233 (100)	0 (0)	0 (0)	158 (71)
Private Engineering College	0 (0)	233 (100)	1 (0)	15 (9)	59 (20)
Govt. Medicine College	0 (0)	233 (100)	0 (0)	0 (0)	178 (76)
Private Medicine College	0 (0)	233 (100)	0 (0)	0 (0)	55 (24)
Govt. Management Institute	0 (0)	233 (100)	0 (0)	0 (0)	194 (86)
Private Management Institute	0 (0)	233 (100)	1 (0)	7 (3)	31 (11)
Govt. Polytechnic	0 (0)	233 (100)	0 (0)	0 (0)	195 (87)
Private Polytechnic	0 (0)	233 (100)	0 (0)	0 (0)	38 (13)
Govt. Vocational Training School/ITI	0 (0)	233 (100)	2 (1)	15 (6)	105 (53)
Private Vocational Training School/ITI	1 (2)	232 (98)	9 (3)	25 (9)	72 (27)
Govt. Non Formal Training Centre	0 (0)	233 (100)	2 (0)	25 (8)	178 (81)
Private Non Formal Training Centre	0 (0)	233 (100)	2 (1)	0 (0)	23 (9)
Govt. School For Disabled	0 (0)	233 (100)	0 (0)	0 (0)	233 (100)
Private School For Disabled	0 (0)	233 (100)	0 (0)	0 (0)	0 (0)
Government Others	0 (0)	233 (100)	0 (0)	0 (0)	0 (0)
Private Others	0 (0)	233 (100)	0 (0)	0 (0)	0 (0)

Note : Distance A : Less than 5 km; B : Between 5-10 km; C : 10+ km.; Source : Data Analysis is based on 2011 Census.



## DISCLAIMER

The Terms of Use and Disclaimer of Datanet India Private Limited (hereinafter referred to as "Datanet") for use of this analysis report of **Jamwa Ramgarh Assembly Constituency (Jamwa Ramgarh Vidhan Sabha)** :-

1. **Assembly Factbook™** is a Registered Trade Mark owned by Datanet.
2. All the maps are sketched and graphical representation only and have not been drawn to the scale and also not to represent the actual geographical area or boundary of the unit.
3. The data for the aforesaid analysis is based on authentic sources and has been culled from the various publications of Census, CSO and NSSO for district and block level data, various central and state government departments, Central & State Elections Commissions and the concerned Returning Officers' releases, Electoral Rolls, Election results and allied publications, internal assessment, surveys, estimates and analysis. Therefore, certain adjustment of data at micro level may have been done to arrive closer to the macro data.
4. Data have been provided on an "As Is" and "As AVAILABLE" basis
5. The colours shown in the maps or diagram and charts of a particular party, alliance or AC are indicative and do not represent them.
6. This publication which includes maps, sheets, graphs and data would be the property under copyright of Datanet only. The user may use these for its internal study, analysis and research purposes. It's public display, re-selling or any commercial uses by the user are not allowed.
7. Datanet has taken due care and caution in compilation and processing of data and allied information, but does not guarantee the accuracy, adequacy or completeness of any information/analysis and will be not responsible for any errors or omissions or for the results obtained from the use of such information/analysis.
8. All the contents for the publication have been culled from various authentic sources and Datanet reasonably believes such sources to be reliable, but does not make any representations, express or implied as to the accuracy or fitness of use of such information. The information or contents of the information/analysis do not constitute advice and should not be relied upon in making (or refraining from making) any decision. Any reliance placed upon the information provided by Datanet is the sole responsibility and strictly at the user's risk.
9. In no event will Datanet be liable for any damages (including, without limitation, damages for loss of business projects, or loss of profits) arising in contract, tort or otherwise from the use of or inability to use any of its contents, or from any action taken (or refrained from being taken) as a result of using the analysis or any of its contents. Datanet its directors, owners, editors, officials, employees, distributor and agents or any associate will not be liable for any errors in the information contained or any consequences arising from the use of the contents of the provided information/analysis.
10. If any provision of these terms and conditions is held invalid or illegal or unenforceable for any reason by any court of competent jurisdiction, such provision shall be severed and the remainder of provisions of the terms and conditions shall continue in full force and effect as if the Term of Use had been executed with the invalid, illegal or unenforceable provision eliminated.
11. If there are any discrepancies in the information provided, please bring it to attention of Datanet for suitable rectification measures.

Buy Online This Complete Book At  
**Datanet India eBooks Store**

[www.indiastatpublications.com](http://www.indiastatpublications.com)

or go directly at

[http://www.indiastatpublications.com/  
Assembly\\_factbook/Rajasthan/Jaipur\\_Rural/Jamwa\\_Ramgarh](http://www.indiastatpublications.com/Assembly_factbook/Rajasthan/Jaipur_Rural/Jamwa_Ramgarh)

 **india**stat**elections**

ISBN : 978-93-87267-88-6



9 789387 267886