



Rajasthan

Assembly Factbook™

Jhotwara Assembly Constituency



Key Electoral Data of Jhotwara
Assembly Constituency (Vidhan Sabha)

Rajasthan
Assembly FactbookTM
Jhotwara Assembly Constituency



Jhotwara Vidhan Sabha

Editor & Director

Dr. R.K. Thukral

Research Editor

Dr. Shafeeq Rahman

Compiled, Researched and Published by Datanet India Pvt. Ltd.

D-100, 1st Floor,

Okhla Industrial Area, Phase-I,
New Delhi- 110020.

Ph.: 91-11- 43580781-84

Email : support@indiastatpublications.com

Website : www.indiastatelections.com

Online Book Store :

www.indiastatpublications.com

Report No. : AFB/RJ-046-0125

ISBN : 978-93-87267-93-0

First Edition : January, 2018

Eighth Updated Edition : January, 2025

Price : Rs. 11500/-

US\$ 310

© Datanet India Pvt. Ltd.

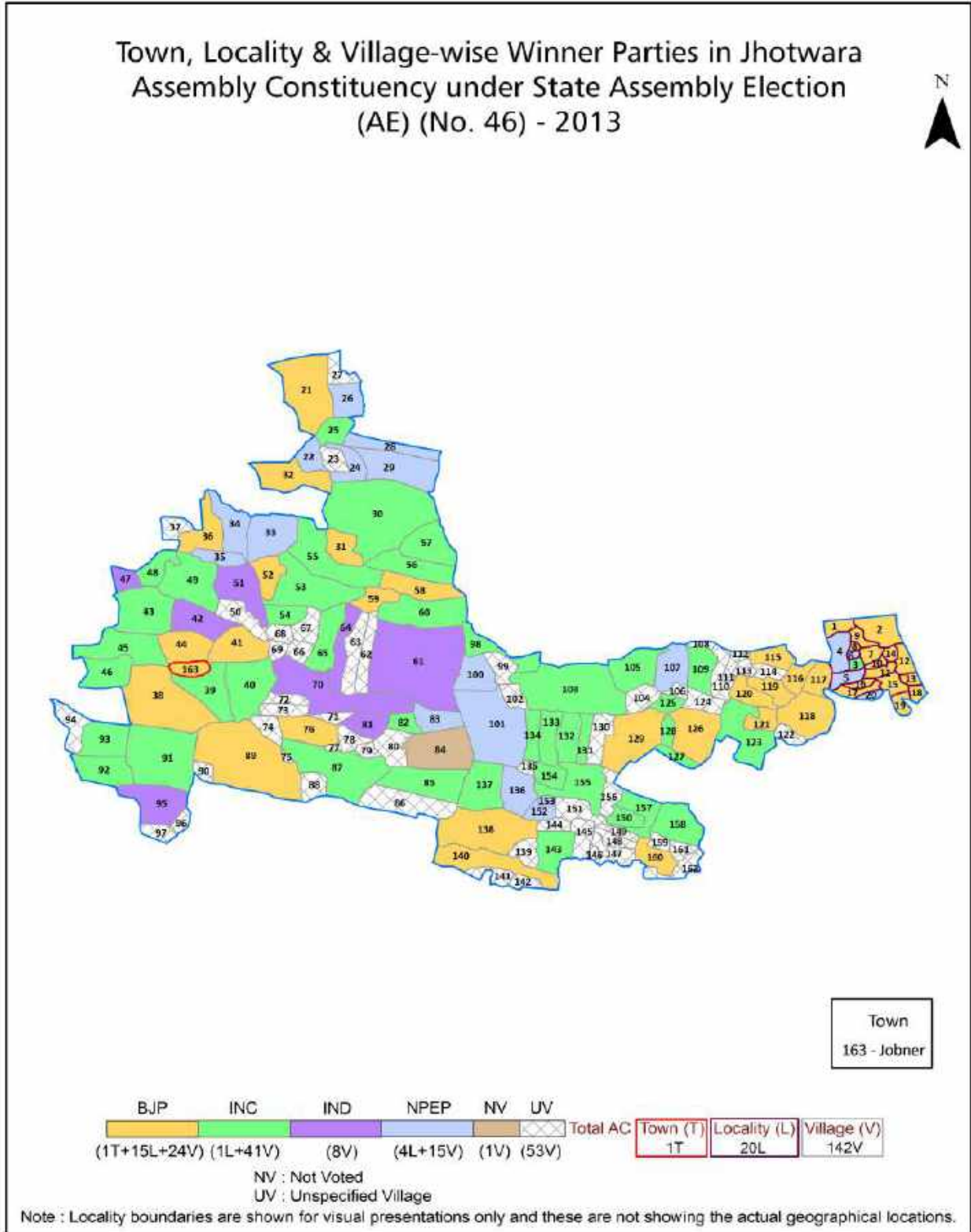
All rights reserved. No part of this book may be reproduced, stored in a retrieval system or transmitted in any form or by any means, mechanical photocopying, photographing, scanning, recording or otherwise without the prior written permission of the publisher. Please refer to Disclaimer at page no. 246 for the use of this publication.

Printed in India

Contents

No.	Particulars	Page No.
	Introduction	
1	Assembly Constituency - (Vidhan Sabha) at a Glance Features of Assembly as per Delimitation Commission of India (2008)	1-2
	Location and Political Maps	
2	Location Map Boundaries of Assembly Constituency - (Vidhan Sabha in District Boundaries of Assembly Constituency under Parliamentary Constituency - (Lok Sabha) Town, Locality & Village-wise Winner Parties- 2024, 2023, 2019, 2018, 2014, 2013, 2009 and 2008	3-11
	Administrative Setup (2011)	
3	District Sub-district Towns Villages Inhabited Villages Uninhabited Villages Village Panchayat Intermediate Panchayat	12-20
	Demographics (2011)	
4	Population Households Rural/Urban Population Towns and Villages by Population Size Sex Ratio (Total & 0-6 Years) Religious Population Social Population Literacy Rate	21-22
	Electoral Features	
5	Important Dates of Last Elections Held Electors by Gender Service Electors Voters Voters Turnout Polling Stations & Average Number of Electors per Polling Station Electors by Age Group Present Elected Representatives	23-28
	Historical Summary Election Results	
6	Vote Share of Major Parties Winning Margin (Number & Percentage Polarity of Parties Summary Result of Assembly Segment of Parliamentary Elections 2024, 2019, 2014 and 2009 Summary Result of Assembly Elections 2023, 2018, 2013 and 2008	29-38
	Polling Station Level Election Results	
7	Name and Number of Polling Station 2024, 2023, 2019, 2018, 2014, 2013, 2009 and 2008 Polling Station-wise Electors, Voters & Voters Turnout 2024, 2023, 2019, 2018, 2014, 2013, 2009 and 2008 Polling Station wise Elections Results 2024, 2023, 2019, 2018, 2014, 2013, 2009 and 2008	39-226
	Share of Assembly Constituency	
8	Share of Assembly Constituency - (Vidhan Sabha) in State, District and Parliamentary Constituency - (Lok Sabha)	227
	Socio-Economic Amenities (2011)	
9	Access to Administrative Units Agricultural, Manufacturing and Industrial Commodities Demographic Indicators Education Health & Manpower Drinking Water Supply Sanitation Entertainment and Recreations Infrastructure Power Food Allocation Distribution and Marketing of Agriculture Commodities Infrastructure Transport and Road Infrastructure Communication Banking and Financial Services Land Use Irrigation Source	229-243
10	Abbreviation & Sources	244-245
11	Disclaimer	246

Location & Political Map



Administrative Setup

List of Village Panchayat & Intermediate Panchayat (Block) Name - 2011

Village Name	Village Panchayat Name	Intermediate Panchayat Name
Achanchukya	Begas	Jhotwara
Agarpura	Dehra	Sambhar
Aidan Ka Bas	Aidan Ka Bas	Dudu
Ala Ka Bas	Jorpura Sunderiyawas	Sambhar
Asalpur	Asalpur	Dudu
Baberwalan Ki Dhani	Baberwalan Ki Dhani	Sambhar
Badhmathuradas	Asalpur	Dudu
Bagron Ka Bas	Kalakh	Sambhar
Bamniyawas	Bobas	Dudu
Banshipura	Baberwalan Ki Dhani	Sambhar
Baori	Sarna Doongar	Jhotwara
Barh Fatehpura	Begas	Jhotwara
Baseri	Shyosinghpura @ Shyopura	Jhotwara
Basri	Sarna Doongar	Jhotwara
Basri Kalan	Karansar	Sambhar
Bassi Jhajhra	Bobas	Dudu
Bassinaga	Kalakh	Sambhar
Beer Hathod	Hathod	Jhotwara
Begas	Begas	Jhotwara
Beniya Ka Bas	Hingoniya	Sambhar
Bhagwatpura	Dhinda	Dudu
Bhainsawa	Bhainsawa	Sambhar
Bhambhori	Bhambhori	Jhotwara
Bhasinghpura	Dhinda	Dudu
Bhikhawas	Kalakh	Sambhar
Bhojpura Kalan	Bhojpura Kalan	Sambhar
Bhoodharpura	Sarna Chaur	Jhotwara
Bichpari	Neemera	Jhotwara
Bobas	Bobas	Dudu

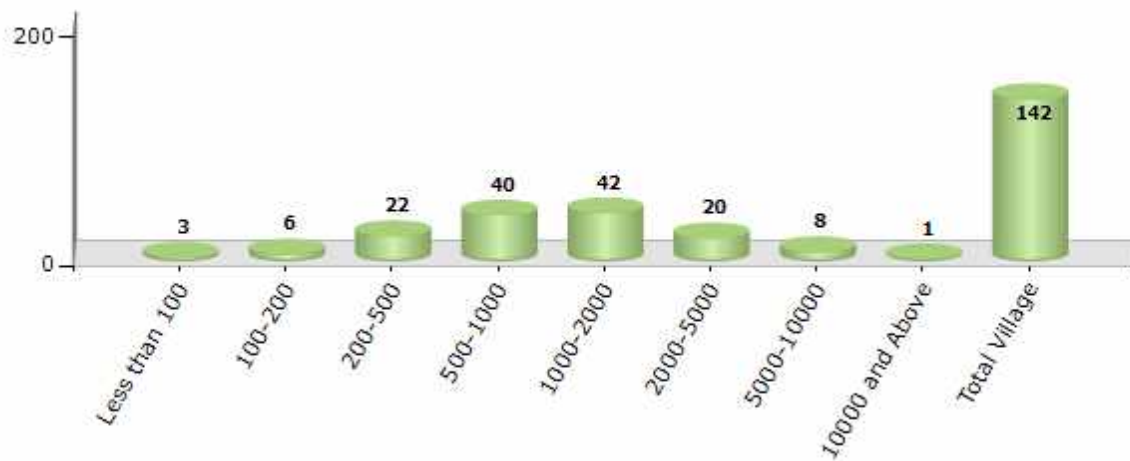
Contd....

Demographic

Number of Villages by Population Size - 2011

Less than 100	100-200	200-500	500-1000	1000-2000	2000-5000	5000-10000	10000 and Above	Total Village
3	6	22	40	42	20	8	1	142

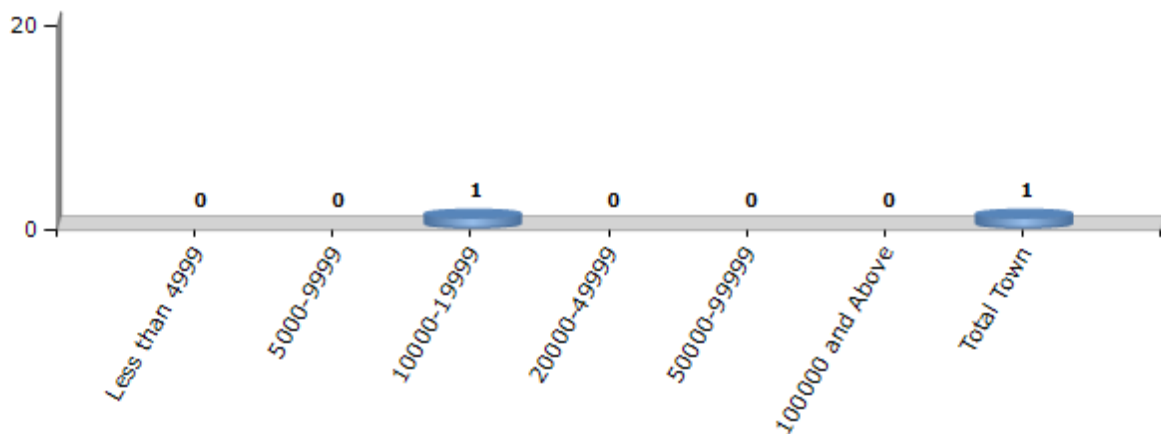
Number of Villages by Population Size - 2011



Number of Towns by Population Size - 2011

Less than 4999	5000-9999	10000-19999	20000-49999	50000-99999	100000 and Above	Total Town
0	0	1	0	0	0	1

Number of Towns by Population Size - 2011

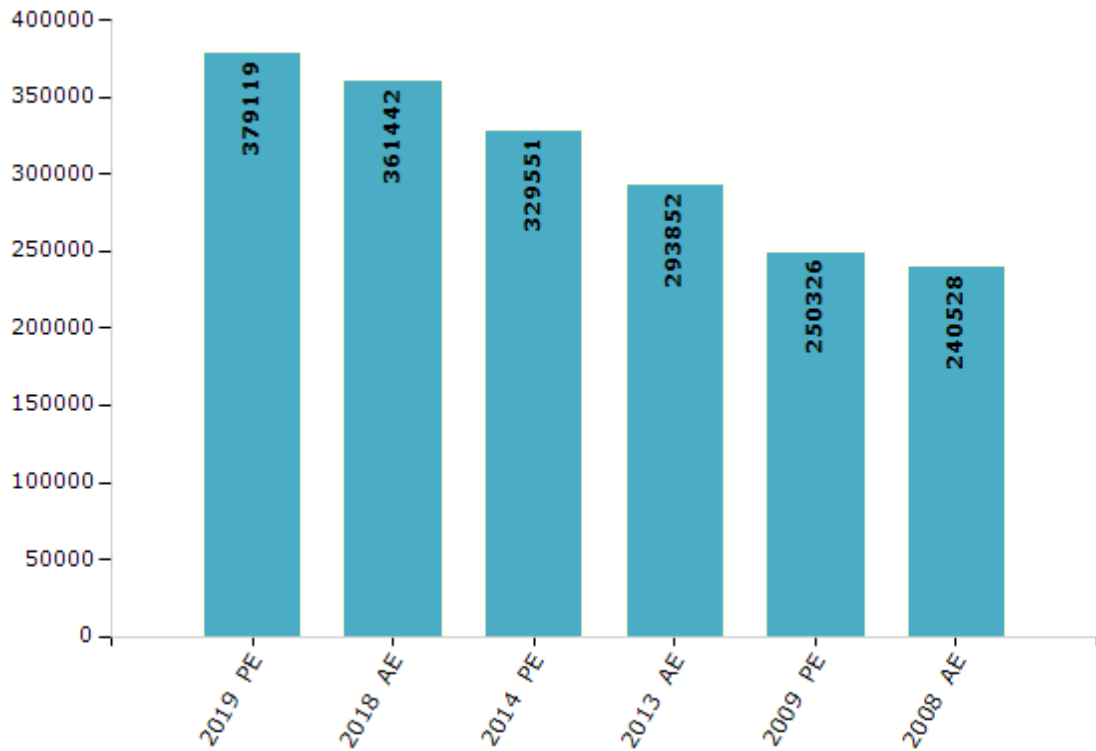


Electoral Features

Electors by Male & Female

Year	Male	Female	Others	Total	Year	Male	Female	Others	Total
2019 PE	198576	180541	2	379119	1993 AE	-	-	-	-
2018 AE	189645	171790	7	361442	1990 AE	-	-	-	-
2014 PE	174279	155272	0	329551	1985 AE	-	-	-	-
2013 AE	155231	138621	0	293852	1980 AE	-	-	-	-
2009 PE	134311	116015	-	250326	1977 AE	-	-	-	-
2008 AE	128804	111724	-	240528	1972 AE	-	-	-	-
2004 PE	-	-	-	-	1967 AE	-	-	-	-
2003 AE	-	-	-	-	1962 AE	-	-	-	-
1999 PE	-	-	-	-	1957 AE	-	-	-	-
1998 AE	-	-	-	-	1952 AE	-	-	-	-

Number of Electors



Note : AE : Assembly Election, PE : Assembly Segment of Parliamentary Election

Historical Summary Election Results

Summary Result of Assembly Election - 2013

Candidate Name	Party	Votes	Votes %
Rajpal Singh Shekhawat	BJP	83858	38.25
Dr. Rekha Kataria	INC	64256	29.31
Harish Yadav	NPEP	35445	16.17
Asu Singh	IND	18704	8.53
Sohan Singh Shekhawat	IND	2244	1.02
Kajor Mal Nitharwal	IND	1680	0.77
Govind Ram Kumawat Jobner	BSP	1676	0.76
Satish Chandra Sharma	CPI	1602	0.73
Ashok Kumawat	IND	935	0.43
Hardeva	AKBAP	888	0.41
Vinod Kumawat	IND	827	0.38
Hem Singh Ladoli	NUZP	793	0.36
Kailash	IND	768	0.35
Govind Ram	JGP	710	0.32
Arjun Singh	IND	627	0.29
Kaluram Kumawat	IND	471	0.21
Kundan Singh Shekhawat	BYS	414	0.19
Shankar Lal Chopra	IND	337	0.15
Arvind Kumar Sharma	IND	305	0.14
Rajesh Kumawat	SP	304	0.14
Amba Lal	IND	196	0.09
	NOTA	2194	1

Polling Station Level Election Results

Number and Name of Polling Stations (PS) (2018)

Number of Polling Stations	Name of Polling Stations	Number of Polling Stations	Name of Polling Stations
1	Government Adarsh Sr. Secondary School Room No. 5 Doongrikalan	22	Government Utkrasht Upper Primary School Room No. 2 Benio Ka Bas
2	Government Adarsh Sr. Secondary School Room No. 6 Doongrikalan	23	Government Adarsh Sr. Sec. School Loharwada Room No. 2
3	Government Adarsh Sr. Secondary School Room No. 7 Doongrikalan	24	Government Adarsh Sr. Sec. School Loharwada Room No. 3
4	Government Upper Primary School Jhalra (Mohanpura) Room No. 3	25	Sankalp I.T.I. College, Dungari Jorpura Room No. 4
5	Government Utkrasht Upper Primary School Sanga Ka Bas Room No. 2	26	Sankalp I.T.I. College, Dungari Jorpura Room No. 5
6	Government Primary School Gumanpura Room No. 2	27	Government Utkrasht Upper Primary School Aala Ka Bas Room No. 2
7	Government Utkrasht Upper Primary School Kesha Ka Bas, Room No. 2	28	Government Adarsh Sr. Sec. School Jorpura Sunderiyawas Room No. 3
8	Government Upper Primary School Basdi Kalan	29	Government Primary School Sunderiyawas Room No. 2
9	Government Upper Primary School Khijuria Room No. 4	30	Government Adarsh Sr. Secondary School Kudiyon Ka Bas Room No. 3
10	Government Adarsh Sr. Secondary School Room No. 3 Karansar	31	Government Utkrasht Upper Primary School Tibaria Room No. 7
11	Government Adarsh Sr. Secondary School Room No. 5 Karansar	32	Government Utkrasht Upper Primary School Tibaria Room No. 6
12	Government Adarsh Sr. Secondary School Bhainsava Room No. 3	33	Government Adarsh Sr. Sec. School Murlipura Room No. 7
13	Government Adarsh Sr. Secondary School Bhainsava Room No. 5	34	Government Adarsh Sr. Sec. School Murlipura Room No. 5
14	Government Adarsh Sr. Sec. School Bhainsava Room No. 7	35	Government Upper Primary School Thakursi Ka Bas Room No. 2
15	Government Adarsh Sr. Sec. School Bhainsawa Room No. 12	36	Government Upper Primary School Khirwa Room No. 2
16	Government Utkrasht Upper Primary School Gudha Mansingh Room No. 3	37	Government Utkrasht Upper Primary School Laxmipura Room No. 3
17	Government Utkrasht Upper Primary School Gudha Mansingh Room No. 2	38	Government Adarsh Sr. Secondary School Bhojpura Kalan Room No. 6
18	Government Adarsh Girls Upper Primary School Hingonia Room No. 5	39	Government Adarsh Sr. Secondary School Bhojpura Kalan Room No. 4
19	Government Adarsh Sr. Secondary School Room No. 7 Hingonia	40	Government Utkrasht Primary School Charanwas Room No. 1
20	Government Adarsh Sr. Secondary School Room No. 3 Hingonia	41	Government Utkrasht Upper Primary School Vijay Govindpura Room No. 2
21	Government Adarsh Sr. Sec. School Room No. 4, Higoniya	42	Government Primary School Turkeya Was Room No. 7

Contd....

Polling Station Level Election Results

Polling Station-wise Votes Secured by Overall Top Five Parties in Jhotwara Assembly in Assembly Election (AE) under Jaipur Rural Parliamentary Constituency in Rajasthan (2018)

Number of Polling Station	Winner - Lalchand Kataria (INC)	Runner-up - Rajpal Singh Shekhawat (BJP)	3rd - Chhotu Ram Kumawat (BVHP)	4th - Jugal Kishore Sharma (AAP)	5th - Kishan Gour (IND)	NOTA	Other	Total Votes Secured
36	583	212	3	0	5	2	45	850
37	189	373	8	1	4	2	39	616
38	309	367	1	0	18	2	30	727
39	631	205	1	0	5	1	55	898
40	254	64	1	0	2	1	5	327
41	184	286	1	0	0	1	14	486
42	262	49	0	1	0	1	8	321
43	628	31	0	2	3	0	6	670
44	233	394	10	0	4	0	13	654
45	217	248	1	1	1	5	18	491
46	15	761	43	0	2	4	20	845
47	126	626	76	1	6	0	30	865
48	47	832	23	1	4	0	33	940
49	291	587	82	2	8	5	46	1021
50	340	477	72	0	6	1	45	941
51	336	270	180	3	6	0	18	813
52	710	151	33	2	6	3	38	943
53	599	186	2	1	2	1	17	808
54	187	344	33	1	3	1	25	594
55	251	560	35	1	3	0	27	877
56	432	456	2	0	3	1	28	922
57	638	231	4	0	5	1	19	898
58	214	515	7	7	2	1	10	756
59	316	452	1	0	4	1	21	795
60	565	233	4	1	5	0	34	842
61	422	327	8	0	4	1	16	778
62	200	305	45	2	5	1	31	589
63	175	426	6	0	4	1	38	650
64	434	254	8	0	5	5	28	734
65	378	213	1	0	10	1	52	655
66	273	298	16	0	2	3	21	613
67	321	109	18	1	4	1	9	463
68	475	138	0	0	7	1	25	646
69	410	233	3	2	3	1	34	686
70	565	98	3	0	4	1	17	688

Contd....

Polling Station Level Election Results

Winner, Runner-up and 3rd Party Position & Winning Margin According to Polling Stations in Jhotwara Assembly in Assembly Election (AE) under Jaipur Rural Parliamentary Constituency in Rajasthan (2018)

Polling Station Number	Winner Party	Winner Votes (%)	Runner-up Party	Runner-up Votes (%)	Winning Margin Votes (%)	Third Party	Third Party Votes (%)	Other Votes (%)
71	INC	526 (53.73)	BJP	407 (41.57)	119 (12.16)	BSP	9 (0.92)	37 (3.78)
72	BJP	460 (48.32)	INC	359 (37.71)	101 (10.61)	BVHP	73 (7.67)	60 (6.3)
73	BJP	246 (58.85)	INC	147 (35.17)	99 (23.68)	IND (RKM)	4 (0.96)	21 (5.02)
74	INC	396 (50.45)	BJP	348 (44.33)	48 (6.12)	AAP	7 (0.89)	34 (4.33)
75	INC	453 (55.72)	BJP	324 (39.85)	129 (15.87)	BVHP	7 (0.86)	29 (3.57)
76	INC	500 (61.8)	BJP	266 (32.88)	234 (28.92)	BVHP	7 (0.87)	36 (4.45)
77	INC	562 (86.06)	BJP	54 (8.27)	508 (77.79)	IND (KG)	10 (1.53)	27 (4.13)
78	BJP	308 (45.56)	INC	278 (41.12)	30 (4.44)	BVHP	50 (7.4)	40 (5.92)
79	BJP	366 (46.33)	INC	336 (42.53)	30 (3.8)	BVHP	33 (4.18)	55 (6.96)
80	INC	425 (47.81)	BJP	384 (43.19)	41 (4.62)	IND (RKM)	18 (2.02)	62 (6.97)
81	BJP	194 (51.87)	INC	122 (32.62)	72 (19.25)	BVHP	38 (10.16)	20 (5.35)
82	BJP	454 (59.11)	INC	250 (32.55)	204 (26.56)	BVHP	47 (6.12)	17 (2.21)
83	BJP	491 (60.32)	INC	266 (32.68)	225 (27.64)	BVHP	16 (1.97)	41 (5.04)
84	BVHP	371 (44.43)	BJP	286 (34.25)	85 (10.18)	INC	133 (15.93)	45 (5.39)
85	BJP	447 (46.86)	INC	256 (26.83)	191 (20.03)	BVHP	219 (22.96)	32 (3.35)
86	BJP	472 (48.91)	INC	366 (37.93)	106 (10.98)	BVHP	84 (8.7)	43 (4.46)
87	INC	725 (91.31)	BJP	60 (7.56)	665 (83.75)	BLOKSP	3 (0.38)	6 (0.76)
88	INC	610 (87.64)	BJP	51 (7.33)	559 (80.31)	BVHP	11 (1.58)	24 (3.45)
89	BJP	420 (60.34)	INC	239 (34.34)	181 (26)	NPSF	8 (1.15)	29 (4.17)
90	INC	240 (48.48)	BJP	192 (38.79)	48 (9.69)	BVHP	42 (8.48)	21 (4.24)
91	INC	380 (69.98)	BJP	134 (24.68)	246 (45.3)	IND (LKK)	4 (0.74)	25 (4.6)
92	INC	438 (83.11)	BJP	47 (8.92)	391 (74.19)	BVHP	7 (1.33)	35 (6.64)
93	BJP	372 (45.93)	INC	342 (42.22)	30 (3.71)	BVHP	63 (7.78)	33 (4.07)
94	BJP	462 (50)	BVHP	312 (33.77)	150 (16.23)	INC	82 (8.87)	68 (7.36)
95	INC	422 (63.36)	BJP	235 (35.29)	187 (28.07)	NPSF	3 (0.45)	6 (0.9)
96	INC	320 (84.66)	BJP	24 (6.35)	296 (78.31)	IND (DKS())	8 (2.12)	26 (6.88)
97	INC	575 (72.97)	BJP	173 (21.95)	402 (51.02)	IND (KG)	9 (1.14)	31 (3.93)
98	INC	439 (56.87)	BJP	256 (33.16)	183 (23.71)	BVHP	35 (4.53)	42 (5.44)
99	INC	396 (47.83)	BJP	384 (46.38)	12 (1.45)	BVHP	15 (1.81)	33 (3.99)
100	INC	406 (48.92)	BJP	342 (41.2)	64 (7.72)	IND (KG)	15 (1.81)	67 (8.07)
101	INC	400 (49.75)	BJP	359 (44.65)	41 (5.1)	IND (SL)	11 (1.37)	34 (4.23)
102	INC	733 (77.98)	BJP	144 (15.32)	589 (62.66)	BVHP	16 (1.7)	47 (5)
103	INC	450 (71.2)	BJP	161 (25.47)	289 (45.73)	IND (KG)	3 (0.47)	18 (2.85)
104	BJP	343 (47.44)	INC	326 (45.09)	17 (2.35)	AAP	11 (1.52)	43 (5.95)
105	INC	663 (73.18)	BJP	183 (20.2)	480 (52.98)	BVHP	41 (4.53)	19 (2.1)

Contd....

Socio-Economic Amenities - Rural

Access to Education Facilities

Particulars	Number of Village (% of Population)				
	Available	Not Available	If Not Available (Distance of Nearest Facility)		
			A	B	C
Govt. Primary School	112 (96)	30 (4)	5 (0)	0 (0)	0 (0)
Private Primary School	75 (82)	67 (18)	19 (3)	6 (1)	0 (0)
Govt. Middle School	62 (77)	80 (23)	38 (9)	6 (1)	0 (0)
Private Middle School	69 (78)	73 (22)	13 (3)	3 (1)	1 (0)
Govt. Secondary School	30 (51)	112 (49)	62 (21)	11 (3)	1 (0)
Private Secondary School	50 (69)	92 (31)	6 (2)	4 (1)	4 (1)
Govt. Senior Secondary School	15 (34)	127 (66)	56 (26)	26 (8)	2 (0)
Private Senior Secondary School	32 (50)	110 (50)	17 (7)	2 (1)	4 (1)
Govt. Arts and Science Degree College	0 (0)	142 (100)	9 (7)	33 (21)	50 (31)
Private Arts and Science Degree College	3 (4)	139 (96)	13 (9)	27 (24)	7 (3)
Govt. Engineering College	0 (0)	142 (100)	0 (0)	0 (0)	113 (76)
Private Engineering College	0 (0)	142 (100)	0 (0)	12 (14)	17 (10)
Govt. Medicine College	0 (0)	142 (100)	0 (0)	3 (10)	130 (84)
Private Medicine College	0 (0)	142 (100)	0 (0)	0 (0)	9 (6)
Govt. Management Institute	0 (0)	142 (100)	0 (0)	3 (10)	132 (84)
Private Management Institute	0 (0)	142 (100)	0 (0)	0 (0)	7 (6)
Govt. Polytechnic	0 (0)	142 (100)	0 (0)	3 (10)	129 (83)
Private Polytechnic	0 (0)	142 (100)	0 (0)	0 (0)	10 (8)
Govt. Vocational Training School/ITI	0 (0)	142 (100)	1 (1)	6 (12)	119 (73)
Private Vocational Training School/ITI	0 (0)	142 (100)	1 (2)	4 (1)	11 (10)
Govt. Non Formal Training Centre	0 (0)	142 (100)	0 (0)	2 (5)	124 (81)
Private Non Formal Training Centre	0 (0)	142 (100)	0 (0)	1 (5)	15 (10)
Govt. School For Disabled	0 (0)	142 (100)	0 (0)	3 (10)	139 (90)
Private School For Disabled	0 (0)	142 (100)	0 (0)	0 (0)	0 (0)
Government Others	0 (0)	142 (100)	0 (0)	0 (0)	0 (0)
Private Others	0 (0)	142 (100)	0 (0)	0 (0)	0 (0)

Note : Distance A : Less than 5 km; B : Between 5-10 km; C : 10+ km.; Source : Data Analysis is based on 2011 Census.

DISCLAIMER

The Terms of Use and Disclaimer of Datanet India Private Limited (hereinafter referred to as "Datanet") for use of this analysis report of **Jhotwara Assembly Constituency (Jhotwara Vidhan Sabha)** :-

1. **Assembly Factbook™** is a Registered Trade Mark owned by Datanet.
2. All the maps are sketched and graphical representation only and have not been drawn to the scale and also not to represent the actual geographical area or boundary of the unit.
3. The data for the aforesaid analysis is based on authentic sources and has been culled from the various publications of Census, CSO and NSSO for district and block level data, various central and state government departments, Central & State Elections Commissions and the concerned Returning Officers' releases, Electoral Rolls, Election results and allied publications, internal assessment, surveys, estimates and analysis. Therefore, certain adjustment of data at micro level may have been done to arrive closer to the macro data.
4. Data have been provided on an "As Is" and "As AVAILABLE" basis
5. The colours shown in the maps or diagram and charts of a particular party, alliance or AC are indicative and do not represent them.
6. This publication which includes maps, sheets, graphs and data would be the property under copyright of Datanet only. The user may use these for its internal study, analysis and research purposes. It's public display, re-selling or any commercial uses by the user are not allowed.
7. Datanet has taken due care and caution in compilation and processing of data and allied information, but does not guarantee the accuracy, adequacy or completeness of any information/analysis and will be not responsible for any errors or omissions or for the results obtained from the use of such information/analysis.
8. All the contents for the publication have been culled from various authentic sources and Datanet reasonably believes such sources to be reliable, but does not make any representations, express or implied as to the accuracy or fitness of use of such information. The information or contents of the information/analysis do not constitute advice and should not be relied upon in making (or refraining from making) any decision. Any reliance placed upon the information provided by Datanet is the sole responsibility and strictly at the user's risk.
9. In no event will Datanet be liable for any damages (including, without limitation, damages for loss of business projects, or loss of profits) arising in contract, tort or otherwise from the use of or inability to use any of its contents, or from any action taken (or refrained from being taken) as a result of using the analysis or any of its contents. Datanet its directors, owners, editors, officials, employees, distributor and agents or any associate will not be liable for any errors in the information contained or any consequences arising from the use of the contents of the provided information/analysis.
10. If any provision of these terms and conditions is held invalid or illegal or unenforceable for any reason by any court of competent jurisdiction, such provision shall be severed and the remainder of provisions of the terms and conditions shall continue in full force and effect as if the Term of Use had been executed with the invalid, illegal or unenforceable provision eliminated.
11. If there are any discrepancies in the information provided, please bring it to attention of Datanet for suitable rectification measures.

**Buy Online This Complete Book At
Datanet India eBooks Store**

www.indiastatpublications.com

or go directly at

[http://www.indiastatpublications.com/
Assembly_factbook/Rajasthan/Jaipur_Rural/Jhotwara](http://www.indiastatpublications.com/Assembly_factbook/Rajasthan/Jaipur_Rural/Jhotwara)

 **india**stat**elections**

ISBN : 978-93-87267-93-0



9 789387 267930