



Rajasthan

# Assembly Factbook™

Kotputli Assembly Constituency



Key Electoral Data of Kotputli  
Assembly Constituency (Vidhan Sabha)

Rajasthan  
**Assembly Factbook**<sup>TM</sup>  
Kotputli Assembly Constituency



Kotputli Vidhan Sabha

## **Editor & Director**

Dr. R.K. Thukral

## **Research Editor**

Dr. Shafeeq Rahman

## **Compiled, Researched and Published by Datanet India Pvt. Ltd.**

D-100, 1st Floor,

Okhla Industrial Area, Phase-I,  
New Delhi- 110020.

Ph.: 91-11- 43580781-84

Email : support@indiastatpublications.com

Website : www.indiastatelections.com

## **Online Book Store :**

www.indiastatpublications.com

**Report No. :** AFB/RJ-040-0125

**ISBN :** 978-93-87293-18-2

**First Edition :** January, 2018

**Eighth Updated Edition :** January, 2025

**Price :** Rs. 11500/-

US\$ 310

**© Datanet India Pvt. Ltd.**

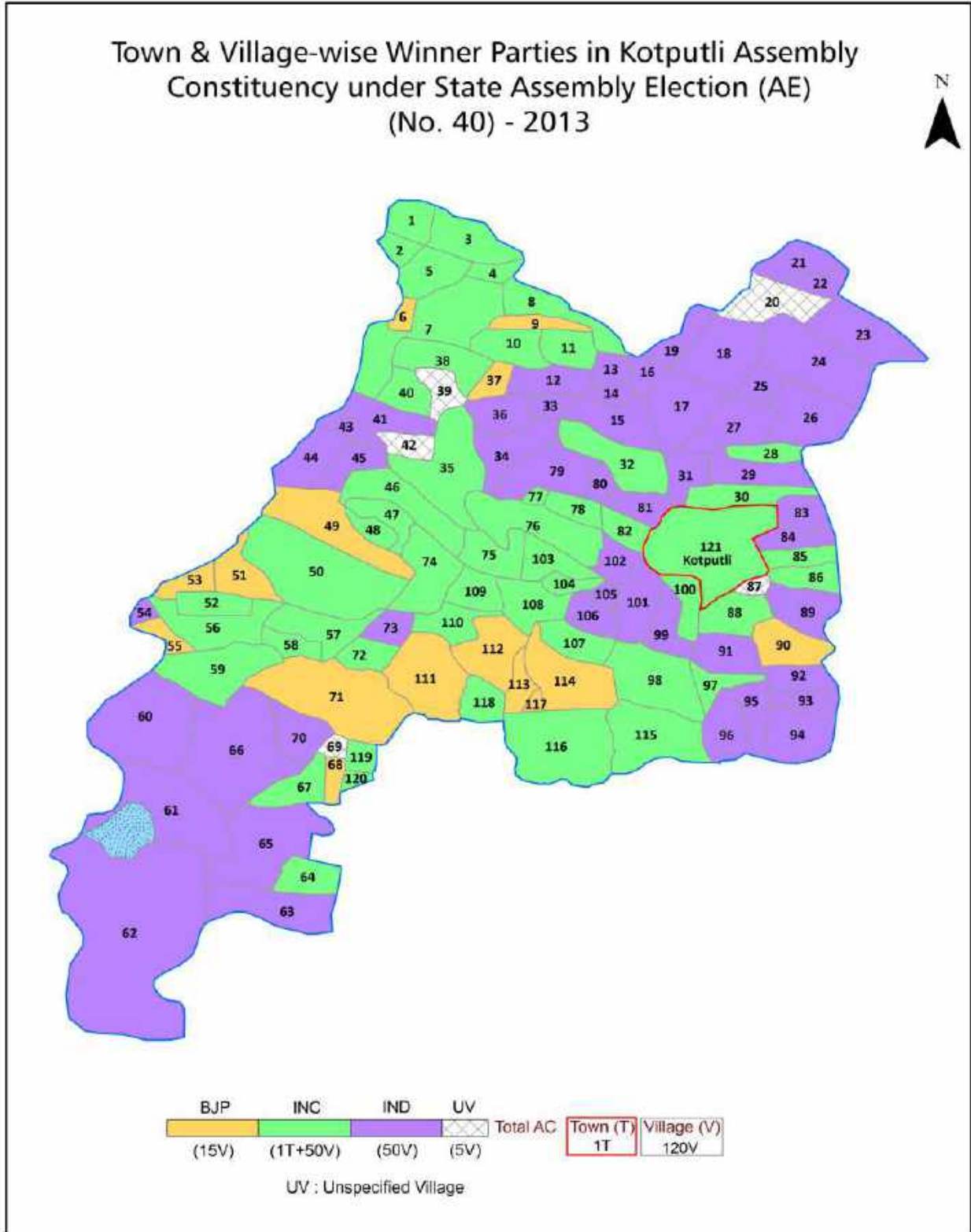
All rights reserved. No part of this book may be reproduced, stored in a retrieval system or transmitted in any form or by any means, mechanical photocopying, photographing, scanning, recording or otherwise without the prior written permission of the publisher. Please refer to Disclaimer at page no. 200 for the use of this publication.

Printed in India

## Contents

No.	Particulars	Page No.
	<b>Introduction</b>	
1	Assembly Constituency - (Vidhan Sabha) at a Glance   Features of Assembly as per Delimitation Commission of India (2008)	1-2
	<b>Location and Political Maps</b>	
2	Location Map   Boundaries of Assembly Constituency - (Vidhan Sabha) in District   Boundaries of Assembly Constituency under Parliamentary Constituency - (Lok Sabha)   Town & Village-wise Winner Parties- 2024, 2023, 2019, 2018, 2014, 2013, 2009 and 2008	3-11
	<b>Administrative Setup (2011)</b>	
3	District   Sub-district   Towns   Villages   Inhabited Villages   Uninhabited Villages   Village Panchayat   Intermediate Panchayat	12-18
	<b>Demographics (2011)</b>	
4	Population   Households   Rural/Urban Population   Towns and Villages by Population Size   Sex Ratio (Total & 0-6 Years)   Religious Population   Social Population   Literacy Rate	19-20
	<b>Electoral Features</b>	
5	Important Dates of Last Elections Held   Electors by Gender   Service Electors   Voters   Voters Turnout   Polling Stations & Average Number of Electors per Polling Station   Electors by Age Group   Present Elected Representatives	21-26
	<b>Historical Summary Election Results</b>	
6	Vote Share of Major Parties   Winning Margin (Number & Percentage)   Polarity of Parties   Summary Result of Assembly Segment of Parliamentary Elections 2024, 2019, 2014, 2009, 2004 and 1999   Summary Result of Assembly Elections 2023, 2018, 2013, 2008, 2003, 1998, 1993, 1990, 1985, 1980, 1977, 1972, 1967, 1962, 1957 and 1952	27-50
	<b>Polling Station Level Election Results</b>	
7	Name and Number of Polling Station 2024, 2023, 2019, 2018, 2014, 2013, 2009 and 2008   Polling Station-wise Electors, Voters & Voters Turnout 2024, 2023, 2019, 2018, 2014, 2013, 2009 and 2008   Polling Station wise Elections Results 2024, 2023, 2019, 2018, 2014, 2013, 2009 and 2008	51-180
	<b>Share of Assembly Constituency</b>	
8	Share of Assembly Constituency - (Vidhan Sabha) in State, District and Parliamentary Constituency - (Lok Sabha)	181
	<b>Socio-Economic Amenities (2011)</b>	
9	Access to Administrative Units   Agricultural, Manufacturing and Industrial Commodities   Demographic Indicators   Education   Health & Manpower   Drinking Water Supply   Sanitation   Entertainment and Recreations Infrastructure   Power   Food Allocation Distribution and Marketing of Agriculture Commodities Infrastructure   Transport and Road Infrastructure   Communication   Banking and Financial Services   Land Use   Irrigation Source	183-197
10	<b>Abbreviation &amp; Sources</b>	198-199
11	<b>Disclaimer</b>	200

Location & Political Map



## Administrative Setup

### List of Village Panchayat & Intermediate Panchayat (Block) Name - 2011

Village Name	Village Panchayat Name	Intermediate Panchayat Name
Ajeetpura Kalan	Koojota	Kotputli
Ajeetpura Khurd	Jaisinghpura	Kotputli
Amai	Sundarpura	Kotputli
Amarpura	Raikaranpura	Kotputli
Aspura	Gordhanpura	Kotputli
Bakhrana	Raikaranpura	Kotputli
Balawas (Rural)	Chaturbhuj	Kotputli
Bamanwas	Chaturbhuj	Kotputli
Banar	Banar	Kotputli
Baneti	Baneti	Kotputli
Banka	Gopalpura	Kotputli
Barabas (Rural)	Chaturbhuj	Kotputli
Basai	Bhaloji	Kotputli
Basri (Rural)	Ramsinghpura	Kotputli
Beenjahera	Sangtera	Kotputli
Beethloda	Bhainslana	Kotputli
Beri	Purushottampura	Kotputli
Bhainslana	Bhainslana	Kotputli
Bhaloji	Bhaloji	Kotputli
Bhojawas	Saroond	Kotputli
Bhonawas	Bhonawas	Kotputli
Bhopatpura	Chimanpura	Kotputli
Bhuree Bharaj	Bhuree Bharaj	Kotputli
Buchahera (Rural)	Nangal Panditpura	Kotputli
Buchara	Buchara	Kotputli
Chacha Nehru Nagar	Sudarpura	Kotputli
Chanchaki	Ramsinghpura	Kotputli
Chand Doli	Torda Goojran	Kotputli
Chaturbhuj	Chaturbhuj	Kotputli

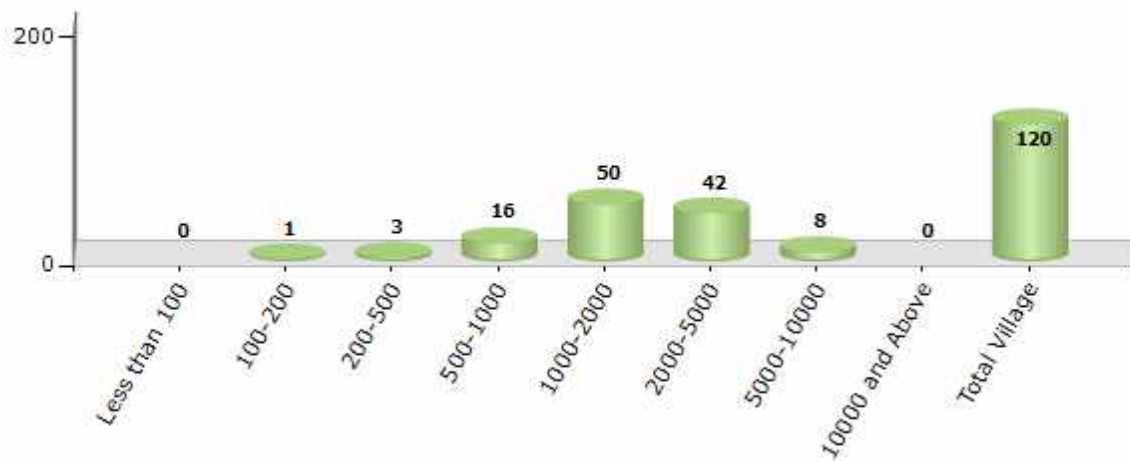
Contd....

Demographic

Number of Villages by Population Size - 2011

Less than 100	100-200	200-500	500-1000	1000-2000	2000-5000	5000-10000	10000 and Above	Total Village
0	1	3	16	50	42	8	0	120

Number of Villages by Population Size - 2011



Number of Towns by Population Size - 2011

Less than 4999	5000-9999	10000-19999	20000-49999	50000-99999	100000 and Above	Total Town
0	0	0	1	0	0	1

Number of Towns by Population Size - 2011

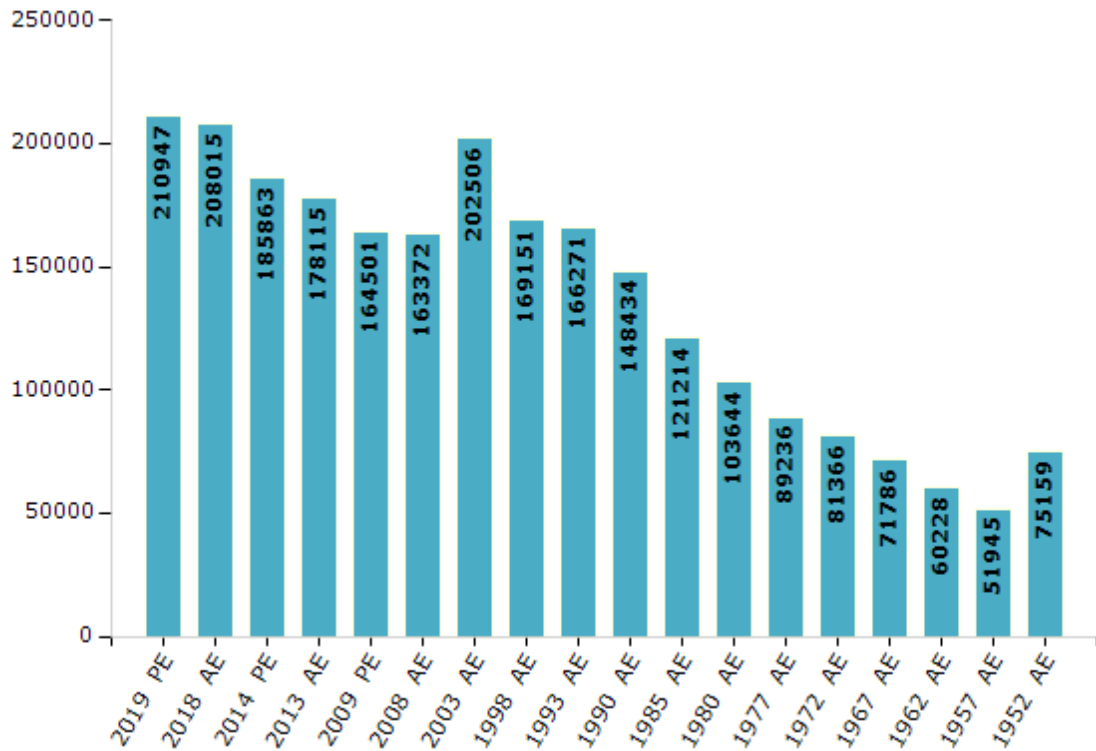


## Electoral Features

### Electors by Male & Female

Year	Male	Female	Others	Total	Year	Male	Female	Others	Total
2019 PE	112821	98126	0	210947	1993 AE	88413	77858	-	166271
2018 AE	110953	97062	0	208015	1990 AE	78698	69736	-	148434
2014 PE	99704	86159	0	185863	1985 AE	62174	59040	-	121214
2013 AE	95577	82538	0	178115	1980 AE	53887	49757	-	103644
2009 PE	87225	77276	-	164501	1977 AE	46979	42257	-	89236
2008 AE	86256	77116	-	163372	1972 AE	42768	38598	-	81366
2004 PE	-	-	-	-	1967 AE	-	-	-	71786
2003 AE	106198	96308	-	202506	1962 AE	-	-	-	60228
1999 PE	-	-	-	-	1957 AE	-	-	-	51945
1998 AE	89535	79616	-	169151	1952 AE	-	-	-	75159

Number of Electors



Note : AE : Assembly Election, PE : Assembly Segment of Parliamentary Election



## Historical Summary Election Results

### Summary Result of Assembly Election - 2013

Candidate Name	Party	Votes	Votes %
Rajendra Singh Yadav	INC	47973	34.82
Banwari Lal Yadav	BJP	23286	16.9
Ramswaroop Kasana	IND	17497	12.7
Hansraj	IND	15878	11.52
Dinesh	IND	7582	5.5
Devendra Dalal	IND	4187	3.04
Ramchandra	IND	3378	2.45
Dhoor Singh	IND	3373	2.45
Ramniwas Yadav	JD(U)	1930	1.4
Hanumam Prasad	IND	1727	1.25
Babulal Master	BSP	1671	1.21
Raja Ram	IND	1634	1.19
Bijender Chauhan	IND	1300	0.94
Balkrishan	IND	1158	0.84
Anil Singh Tanwar	NPEP	879	0.64
Amar Singh Kasana	SHS	696	0.51
Suresh Chandela	NUZP	492	0.36
Rajendra Prasad Sharma	IND	364	0.26
Ashok Kumar Rawat	JGP	339	0.25
Vishnu Saini	IND	304	0.22
Dr. G. P. Gujral	IND	295	0.21
Pn. Ashok Kumar Sharma	IND	285	0.21
Rohitashw Swami	BHPJP	253	0.18
Ganesh Gurjar	BYS	248	0.18
Capt. Moosaram Chandela(Retd)	IND	240	0.17
	NOTA	821	0.6

## Polling Station Level Election Results

### Number and Name of Polling Stations (PS) (2018)

Number of Polling Stations	Name of Polling Stations	Number of Polling Stations	Name of Polling Stations
1	Govt. Adarsh Shri Mohare Lal Shah Senior Secondary School Deota Room No. 2	22	Govt. Upper Primary School Nrisinghpura, Room No. 1
2	Govt. Adarsh Shri Mohare Lal Shah Senior Secondary School Deota Room No. 4	23	Govt. Adarsh Senior Secondary School Jaisinghpura, Room No. 2
3	Govt. Secondary School Chharadada Room No. 3	24	Govt. Adarsh Senior Secondary School Jaisinghpura, Room No. 1
4	Govt. Secondary School Chharadada Room No. 5	25	Govt. Upper Primary School Nangal Chechika, Room No. 1
5	Govt. Adarsh Senior Secondary School Banar Room No. 2	26	Govt. Upper Primary School Karwas, Room No. 2
6	Govt. Adarsh Senior Secondary School Banar Room No. 6	27	Govt. Upper Primary School Banka, Room No. 2
7	Govt. Upper Primary School Paneda, Room No. 2	28	Govt. Adarsh Senior Secondary School Goneda, Room No. 1
8	Govt. Adarsh Senior Secondary School Banethi, Room No. 2	29	Govt. Adarsh Senior Secondary School Gonada, Room No. 16
9	Govt. Adarsh Senior Secondary School Banethi, Room No. 5	30	Govt. Upper Primary School Kaluheda, Room No. 2
10	Govt. Adarsh Senior Secondary School Banethi, Room No. 7	31	Govt. Secondary School Keshwana Rajput, Room No. 2
11	Govt. Seth Umarao Lal Banaria Secondary School Banethi, Room No. 2	32	Govt. Adarsh Senior Secondary School Malpura, Room No. 9
12	Govt. Upper Primary School Shyampura, Room No. 3	33	Govt. Adarsh Senior Secondary School Malpura, Room No. 3
13	Govt. Utkrisht Upper Primary School Jheera Ki Dhani, Room No. 2	34	Govt. Upper Primary School Morada, Room No. 2
14	Govt. Secondary School Bakharana Room No. 2	35	Govt. Upper Primary School Morada, Room No. 5
15	Govt. Secondary School Bakharana Room No. 3	36	Govt. Adarsh Senior Secondary School Paniyala, Room No. 2
16	Govt. Upper Primary School Dhanwali Room No. 1	37	Govt. Adarsh Senior Secondary School Paniyala, Room No. 3
17	Govt. Upper Primary School Hasanapura, Room No. 1	38	Govt. Adarsh Senior Secondary School Paniyala, Room No. 4
18	Govt. Adarsh Senior Secondary School Raikaranpura Room No. 3	39	Shahid Deshraj Siradhana Govt. Secondary School Khedaki Mukkad, Room No. 1
19	Govt. Adarsh Senior Secondary School Raykaranpura Room No. 5	40	Shahid Deshraj Siradhana Govt. Secondary School Khedaki Mukkad, Room No. 10
20	Govt. Upper Primary School Amarpura Room No. 1	41	Govt. Upper Primary School Bijanheda, Room No. 1
21	Govt. Primary School Ajeetpurakhurd Room No. 3	42	Govt. Adarsh Senior Secondary School Sangateda, Room No. 1

Contd....

## Polling Station Level Election Results

### Polling Station-wise Votes Secured by Overall Top Five Parties in Kotputli Assembly in Assembly Election (AE) under Jaipur Rural Parliamentary Constituency in Rajasthan (2018)

Number of Polling Station	Winner - Rajendra Singh Yadav (INC)	Runner-up - Mukesh Goyal (BJP)	3rd - Ramswaroop (RLTP)	4th - Hansraj (IND)	5th - Hemraj (IND)	NOTA	Other	Total Votes Secured
36	16	49	207	522	2	3	7	806
37	152	49	117	340	0	4	7	669
38	57	88	122	478	4	12	29	790
39	11	31	326	196	2	0	18	584
40	113	44	169	135	5	12	18	496
41	28	4	251	266	1	0	17	567
42	159	454	75	43	0	5	10	746
43	271	372	71	34	4	8	10	770
44	95	102	173	55	1	2	8	436
45	45	15	550	317	6	2	17	952
46	19	57	261	482	11	22	42	894
47	573	117	22	57	9	6	10	794
48	344	30	6	56	1	7	7	451
49	153	259	119	93	2	13	16	655
50	148	25	95	359	4	4	18	653
51	9	6	193	412	11	5	26	662
52	29	41	107	495	3	4	8	687
53	102	110	157	242	2	8	18	639
54	102	68	84	124	3	6	20	407
55	29	6	3	666	2	3	6	715
56	493	147	8	162	10	7	16	843
57	1	2	16	727	1	0	5	752
58	3	1	82	322	4	2	12	426
59	544	282	23	205	19	5	31	1109
60	525	95	15	55	6	7	6	709
61	356	255	22	291	9	8	11	952
62	238	322	20	396	6	9	6	997
63	635	205	6	199	11	7	17	1080
64	418	294	11	133	3	5	8	872
65	437	183	8	253	12	15	12	920
66	682	230	86	94	5	8	10	1115
67	508	305	78	193	7	7	16	1114
68	408	296	53	54	4	9	13	837
69	765	182	8	31	12	3	4	1005
70	774	135	26	19	16	11	16	997

Contd....

## Polling Station Level Election Results

**Winner, Runner-up and 3rd Party Position & Winning Margin According to Polling Stations in Kotputli Assembly in Assembly Election (AE) under Jaipur Rural Parliamentary Constituency in Rajasthan (2018)**

Polling Station Number	Winner Party	Winner Votes (%)	Runner-up Party	Runner-up Votes (%)	Winning Margin Votes (%)	Third Party	Third Party Votes (%)	Other Votes (%)
71	INC	374 (38.52)	BJP	270 (27.81)	104 (10.71)	IND (HR)	229 (23.58)	98 (10.09)
72	INC	518 (59.13)	BJP	153 (17.47)	365 (41.66)	IND (HR)	150 (17.12)	55 (6.28)
73	IND (HR)	393 (45.28)	BJP	224 (25.81)	169 (19.47)	INC	137 (15.78)	114 (13.13)
74	BJP	458 (58.64)	INC	180 (23.05)	278 (35.59)	IND (HR)	106 (13.57)	37 (4.74)
75	BJP	534 (71.87)	INC	144 (19.38)	390 (52.49)	IND (HR)	42 (5.65)	23 (3.1)
76	BJP	467 (52)	INC	341 (37.97)	126 (14.03)	IND (HR)	70 (7.8)	20 (2.23)
77	IND (HR)	238 (37.25)	INC	205 (32.08)	33 (5.17)	BJP	156 (24.41)	40 (6.26)
78	BJP	501 (53.93)	INC	281 (30.25)	220 (23.68)	IND (HR)	122 (13.13)	25 (2.69)
79	BJP	426 (47.44)	INC	225 (25.06)	201 (22.38)	RLTP	117 (13.03)	130 (14.48)
80	BJP	437 (56.98)	INC	270 (35.2)	167 (21.78)	IND (HR)	40 (5.22)	20 (2.61)
81	BJP	477 (67.09)	INC	145 (20.39)	332 (46.7)	IND (HR)	66 (9.28)	23 (3.23)
82	BJP	422 (62.52)	INC	144 (21.33)	278 (41.19)	IND (HR)	80 (11.85)	29 (4.3)
83	BJP	498 (57.51)	INC	270 (31.18)	228 (26.33)	IND (HR)	55 (6.35)	43 (4.97)
84	INC	551 (66.95)	BJP	195 (23.69)	356 (43.26)	IND (HR)	29 (3.52)	48 (5.83)
85	INC	464 (54.02)	BJP	315 (36.67)	149 (17.35)	IND (HR)	54 (6.29)	26 (3.03)
86	BJP	522 (54.72)	INC	363 (38.05)	159 (16.67)	RLTP	31 (3.25)	38 (3.98)
87	BJP	412 (42.69)	INC	269 (27.88)	143 (14.81)	IND (HR)	146 (15.13)	138 (14.3)
88	BJP	445 (52.11)	INC	254 (29.74)	191 (22.37)	IND (HR)	85 (9.95)	70 (8.2)
89	INC	481 (60.58)	BJP	251 (31.61)	230 (28.97)	IND (HR)	26 (3.27)	36 (4.53)
90	INC	595 (71.69)	BJP	143 (17.23)	452 (54.46)	RLTP	51 (6.14)	41 (4.94)
91	BJP	210 (51.98)	INC	155 (38.37)	55 (13.61)	IND (HR)	22 (5.45)	17 (4.21)
92	INC	690 (83.54)	BJP	67 (8.11)	623 (75.43)	IND (HR)	42 (5.08)	27 (3.27)
93	INC	414 (53.21)	IND (HR)	251 (32.26)	163 (20.95)	BJP	41 (5.27)	72 (9.25)
94	INC	260 (34.71)	BJP	252 (33.64)	8 (1.07)	IND (HR)	131 (17.49)	106 (14.15)
95	IND (HR)	368 (47.79)	RLTP	245 (31.82)	123 (15.97)	INC	78 (10.13)	79 (10.26)
96	BJP	427 (55.53)	INC	183 (23.8)	244 (31.73)	IND (HR)	109 (14.17)	50 (6.5)
97	INC	356 (50.93)	BJP	263 (37.63)	93 (13.3)	IND (HR)	31 (4.43)	49 (7.01)
98	BJP	458 (63.43)	INC	144 (19.94)	314 (43.49)	IND (HR)	69 (9.56)	51 (7.06)
99	INC	499 (76.42)	BJP	98 (15.01)	401 (61.41)	IND (H)	15 (2.3)	41 (6.28)
100	INC	541 (69.99)	BJP	140 (18.11)	401 (51.88)	IND (HR)	37 (4.79)	55 (7.12)
101	IND (HR)	377 (49.74)	RLTP	182 (24.01)	195 (25.73)	INC	139 (18.34)	60 (7.92)
102	IND (HR)	196 (31.61)	RLTP	164 (26.45)	32 (5.16)	INC	121 (19.52)	139 (22.42)
103	RLTP	481 (60.28)	IND (HR)	243 (30.45)	238 (29.83)	BJP	20 (2.51)	54 (6.77)
104	INC	341 (88.11)	BJP	24 (6.2)	317 (81.91)	IND (HR)	12 (3.1)	10 (2.58)
105	INC	469 (60.91)	BJP	248 (32.21)	221 (28.7)	RLTP	25 (3.25)	28 (3.64)

Contd....

## Socio-Economic Amenities - Rural

### Access to Education Facilities

Particulars	Number of Village (% of Population)				
	Available	Not Available	If Not Available (Distance of Nearest Facility)		
			A	B	C
Govt. Primary School	116 (99)	4 (1)	0 (0)	0 (0)	0 (0)
Private Primary School	89 (87)	31 (13)	3 (0)	0 (0)	1 (0)
Govt. Middle School	89 (88)	31 (12)	13 (5)	2 (1)	0 (0)
Private Middle School	76 (79)	44 (21)	4 (1)	1 (0)	1 (0)
Govt. Secondary School	57 (68)	63 (32)	31 (14)	11 (5)	2 (1)
Private Secondary School	58 (70)	62 (30)	5 (2)	1 (0)	2 (1)
Govt. Senior Secondary School	21 (28)	99 (72)	31 (19)	28 (18)	17 (9)
Private Senior Secondary School	31 (44)	89 (56)	2 (0)	0 (0)	3 (2)
Govt. Arts and Science Degree College	0 (0)	120 (100)	14 (11)	23 (19)	69 (58)
Private Arts and Science Degree College	6 (7)	114 (93)	1 (1)	5 (4)	2 (1)
Govt. Engineering College	0 (0)	120 (100)	0 (0)	0 (0)	56 (45)
Private Engineering College	0 (0)	120 (100)	7 (5)	10 (11)	44 (36)
Govt. Medicine College	0 (0)	120 (100)	0 (0)	0 (0)	90 (74)
Private Medicine College	0 (0)	120 (100)	0 (0)	0 (0)	30 (26)
Govt. Management Institute	0 (0)	120 (100)	0 (0)	3 (3)	99 (78)
Private Management Institute	1 (1)	119 (99)	1 (1)	6 (7)	10 (9)
Govt. Polytechnic	0 (0)	120 (100)	0 (0)	0 (0)	105 (85)
Private Polytechnic	0 (0)	120 (100)	0 (0)	0 (0)	12 (13)
Govt. Vocational Training School/ITI	1 (0)	119 (100)	15 (10)	25 (20)	64 (53)
Private Vocational Training School/ITI	3 (5)	117 (95)	0 (0)	2 (2)	5 (5)
Govt. Non Formal Training Centre	0 (0)	120 (100)	15 (11)	26 (22)	66 (51)
Private Non Formal Training Centre	0 (0)	120 (100)	1 (1)	3 (5)	9 (11)
Govt. School For Disabled	0 (0)	120 (100)	0 (0)	0 (0)	120 (100)
Private School For Disabled	0 (0)	120 (100)	0 (0)	0 (0)	0 (0)
Government Others	0 (0)	120 (100)	0 (0)	0 (0)	0 (0)
Private Others	0 (0)	120 (100)	0 (0)	0 (0)	0 (0)

Note : Distance A : Less than 5 km; B : Between 5-10 km; C : 10+ km.; Source : Data Analysis is based on 2011 Census.

## DISCLAIMER

The Terms of Use and Disclaimer of Datanet India Private Limited (hereinafter referred to as "Datanet") for use of this analysis report of **Kotputli Assembly Constituency (Kotputli Vidhan Sabha) :-**

1. **Assembly Factbook™** is a Registered Trade Mark owned by Datanet.
2. All the maps are sketched and graphical representation only and have not been drawn to the scale and also not to represent the actual geographical area or boundary of the unit.
3. The data for the aforesaid analysis is based on authentic sources and has been culled from the various publications of Census, CSO and NSSO for district and block level data, various central and state government departments, Central & State Elections Commissions and the concerned Returning Officers' releases, Electoral Rolls, Election results and allied publications, internal assessment, surveys, estimates and analysis. Therefore, certain adjustment of data at micro level may have been done to arrive closer to the macro data.
4. Data have been provided on an "As Is" and "As AVAILABLE" basis
5. The colours shown in the maps or diagram and charts of a particular party, alliance or AC are indicative and do not represent them.
6. This publication which includes maps, sheets, graphs and data would be the property under copyright of Datanet only. The user may use these for its internal study, analysis and research purposes. It's public display, re-selling or any commercial uses by the user are not allowed.
7. Datanet has taken due care and caution in compilation and processing of data and allied information, but does not guarantee the accuracy, adequacy or completeness of any information/analysis and will be not responsible for any errors or omissions or for the results obtained from the use of such information/analysis.
8. All the contents for the publication have been culled from various authentic sources and Datanet reasonably believes such sources to be reliable, but does not make any representations, express or implied as to the accuracy or fitness of use of such information. The information or contents of the information/analysis do not constitute advice and should not be relied upon in making (or refraining from making) any decision. Any reliance placed upon the information provided by Datanet is the sole responsibility and strictly at the user's risk.
9. In no event will Datanet be liable for any damages (including, without limitation, damages for loss of business projects, or loss of profits) arising in contract, tort or otherwise from the use of or inability to use any of its contents, or from any action taken (or refrained from being taken) as a result of using the analysis or any of its contents. Datanet its directors, owners, editors, officials, employees, distributor and agents or any associate will not be liable for any errors in the information contained or any consequences arising from the use of the contents of the provided information/analysis.
10. If any provision of these terms and conditions is held invalid or illegal or unenforceable for any reason by any court of competent jurisdiction, such provision shall be severed and the remainder of provisions of the terms and conditions shall continue in full force and effect as if the Term of Use had been executed with the invalid, illegal or unenforceable provision eliminated.
11. If there are any discrepancies in the information provided, please bring it to attention of Datanet for suitable rectification measures.

**Buy Online This Complete Book At  
Datanet India eBooks Store**

[www.indiastatpublications.com](http://www.indiastatpublications.com)

or go directly at

[http://www.indiastatpublications.com/  
Assembly\\_factbook/Rajasthan/Jaipur\\_Rural/ Kotputli](http://www.indiastatpublications.com/Assembly_factbook/Rajasthan/Jaipur_Rural/Kotputli)

 **india**stat**elections**

ISBN : 978-93-87293-16-2



9 789387 293162