



Rajasthan

Assembly Factbook™

Phulera Assembly Constituency



Key Electoral Data of Phulera
Assembly Constituency (Vidhan Sabha)

Rajasthan

Assembly Factbook™

Phulera Assembly Constituency



Phulera Vidhan Sabha

Editor & Director

Dr. R.K. Thukral

Research Editor

Dr. Shafeeq Rahman

Compiled, Researched and Published by Datanet India Pvt. Ltd.

D-100, 1st Floor,

Okhla Industrial Area, Phase-I,
New Delhi- 110020.

Ph.: 91-11- 43580781-84

Email : support@indiastatpublications.com

Website : www.indiastatelections.com

Online Book Store :

www.indiastatpublications.com

Report No. : AFB/RJ-044-0125

ISBN : 978-93-87293-58-8

First Edition : January, 2018

Eighth Updated Edition : January, 2025

Price : Rs. 11500/-

US\$ 310

© Datanet India Pvt. Ltd.

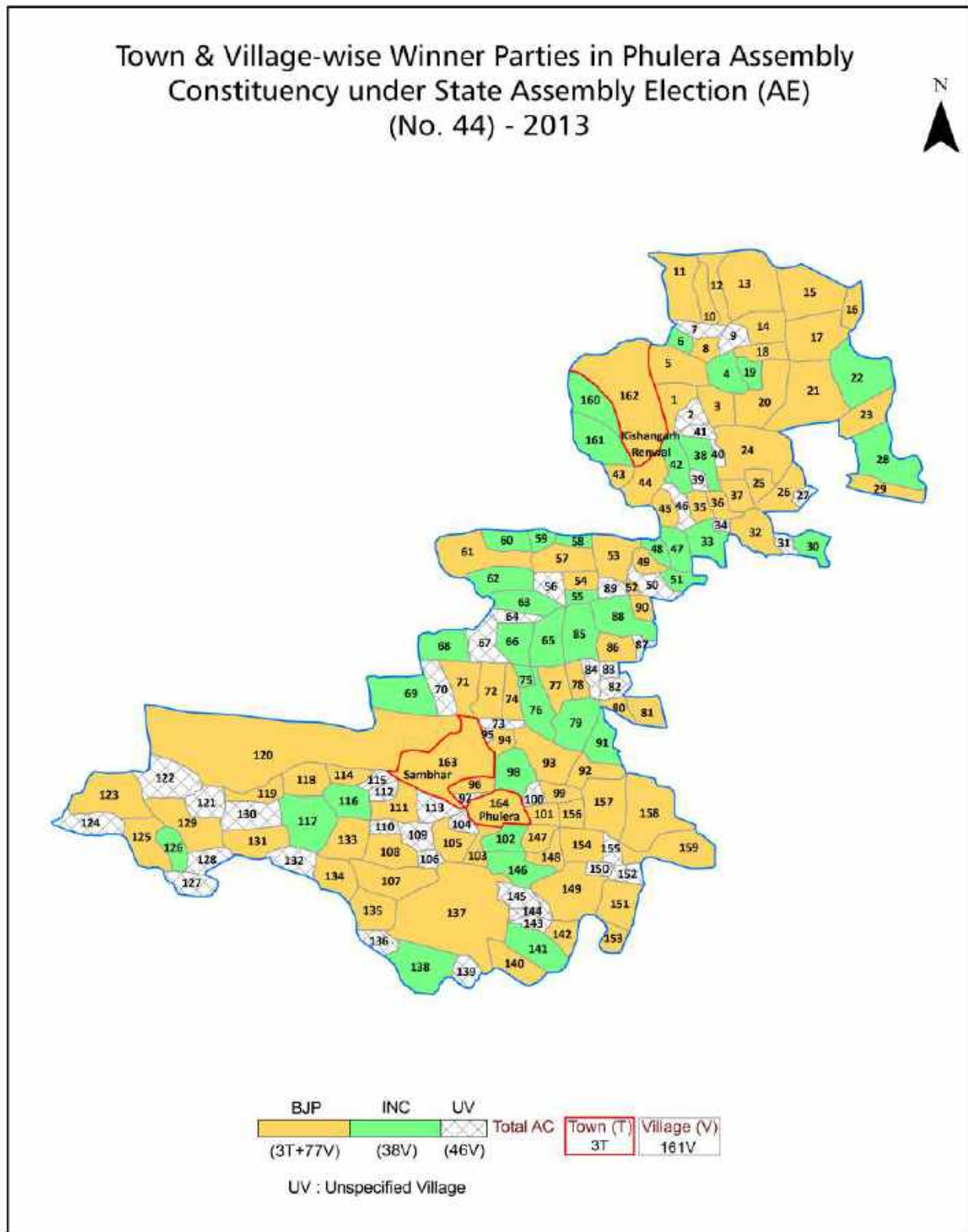
All rights reserved. No part of this book may be reproduced, stored in a retrieval system or transmitted in any form or by any means, mechanical photocopying, photographing, scanning, recording or otherwise without the prior written permission of the publisher. Please refer to Disclaimer at page no. 216 for the use of this publication.

Printed in India

Contents

No.	Particulars	Page No.
	Introduction	
1	Assembly Constituency - (Vidhan Sabha) at a Glance Features of Assembly as per Delimitation Commission of India (2008)	1-2
	Location and Political Maps	
2	Location Map Boundaries of Assembly Constituency - (Vidhan Sabha) in District Boundaries of Assembly Constituency under Parliamentary Constituency - (Lok Sabha) Town & Village-wise Winner Parties- 2024, 2023, 2019, 2018, 2014, 2013, 2009 and 2008	3-11
	Administrative Setup (2011)	
3	District Sub-district Towns Villages Inhabited Villages Uninhabited Villages Village Panchayat Intermediate Panchayat	12-19
	Demographics (2011)	
4	Population Households Rural/Urban Population Towns and Villages by Population Size Sex Ratio (Total & 0-6 Years) Religious Population Social Population Literacy Rate	20-21
	Electoral Features	
5	Important Dates of Last Elections Held Electors by Gender Service Electors Voters Voters Turnout Polling Stations & Average Number of Electors per Polling Station Electors by Age Group Present Elected Representatives	22-27
	Historical Summary Election Results	
6	Vote Share of Major Parties Winning Margin (Number & Percentage) Polarity of Parties Summary Result of Assembly Segment of Parliamentary Elections 2024, 2019, 2014, 2009, 2004 and 1999 Summary Result of Assembly Elections 2023, 2018, 2013, 2008, 2003, 1998, 1993, 1990, 1985, 1980, 1977, 1972, 1967, 1962 and 1957	28-50
	Polling Station Level Election Results	
7	Name and Number of Polling Station 2024, 2023, 2019, 2018, 2014, 2013, 2009 and 2008 Polling Station-wise Electors, Voters & Voters Turnout 2024, 2023, 2019, 2018, 2014, 2013, 2009 and 2008 Polling Station wise Elections Results 2024, 2023, 2019, 2018, 2014, 2013, 2009 and 2008	51-196
	Share of Assembly Constituency	
8	Share of Assembly Constituency - (Vidhan Sabha) in State, District and Parliamentary Constituency - (Lok Sabha)	197
	Socio-Economic Amenities (2011)	
9	Access to Administrative Units Agricultural, Manufacturing and Industrial Commodities Demographic Indicators Education Health & Manpower Drinking Water Supply Sanitation Entertainment and Recreations Infrastructure Power Food Allocation Distribution and Marketing of Agriculture Commodities Infrastructure Transport and Road Infrastructure Communication Banking and Financial Services Land Use Irrigation Source	199-213
10	Abbreviation & Sources	214-215
11	Disclaimer	216

Location & Political Map



Administrative Setup

List of Village Panchayat & Intermediate Panchayat (Block) Name - 2011

Village Name	Village Panchayat Name	Intermediate Panchayat Name
Abhaipura	Doongri Khurd	Sambhar
Aidan Ka Bas	Anantpura	Sambhar
Akoda	Akoda	Dudu
Ameepura	Khandel	Sambhar
Anantpura	Anantpura	Sambhar
Badhal	Badhal	Sambhar
Bag Ki Dhani	Tyod	Sambhar
Bagawas	Bagawas	Sambhar
Baghpura	Shardulpura	Dudu
Bajiyon Ka Bas	Malikpura	Sambhar
Basri Khurd	Basri Khurd	Sambhar
Bhadear Pura	Tejya Ka Bas	Sambhar
Bhadwa	Bhadwa	Sambhar
Bhainslana	Bhainslana	Sambhar
Bhartolao	Narayana	Dudu
Bhawasa	Chainpura	Dudu
Bhirawata	Habaspura	Dudu
Bhojpura Khurd	Anantpura	Sambhar
Bhookhron Ki Dhani	Bhainslana	Sambhar
Bijarniyon Ka Bas	Bhainslana	Sambhar
Chainpura	Chainpura	Dudu
Charanwas	Ralawata	Sambhar
Charanwas	Doongarsi Ka Bas	Sambhar
Charanwas	Mundiya Garh	Sambhar
Charanwas	Chainpura	Dudu
Chhapri	Korseena	Dudu
Dayal Nagar	Kanchroda	Dudu
Deeppura	Anantpura	Sambhar
Deesa	Ralawata	Sambhar

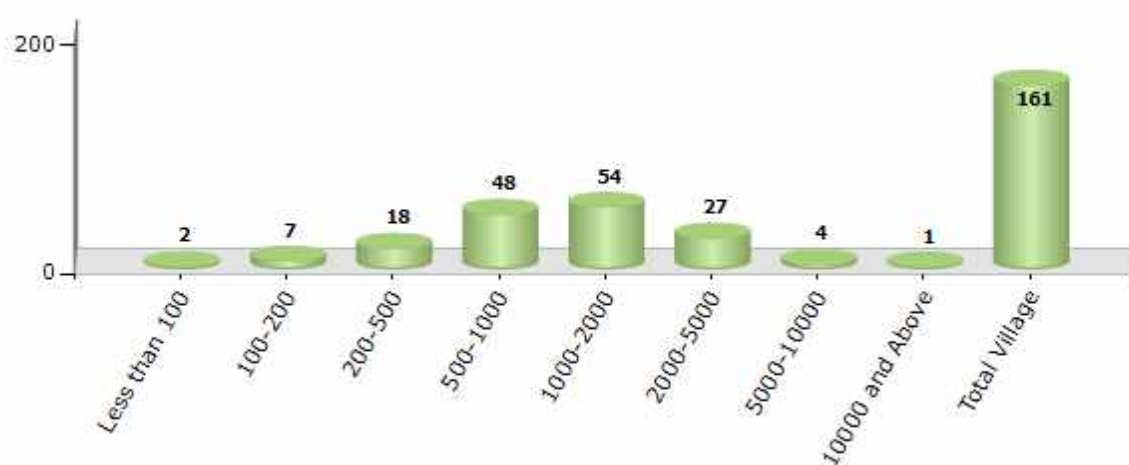
Contd....

Demographic

Number of Villages by Population Size - 2011

Less than 100	100-200	200-500	500-1000	1000-2000	2000-5000	5000-10000	10000 and Above	Total Village
2	7	18	48	54	27	4	1	161

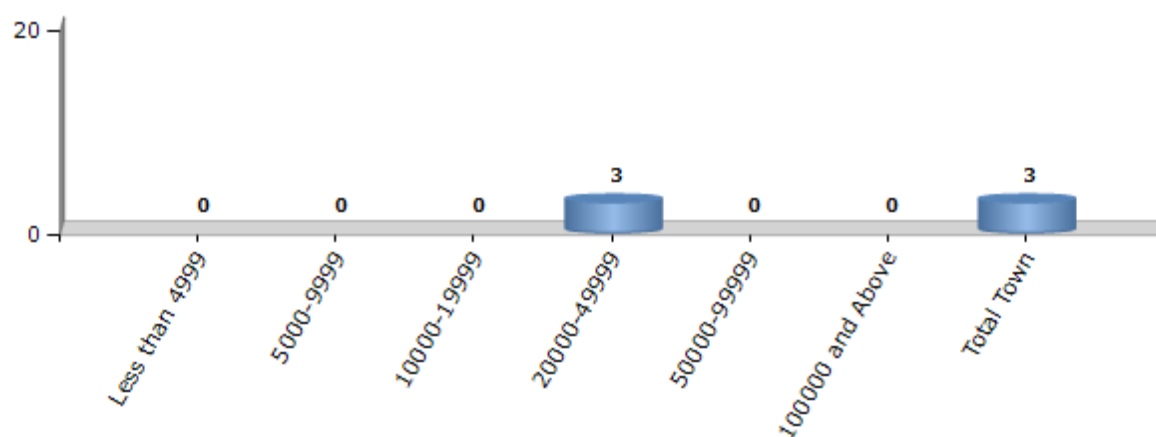
Number of Villages by Population Size - 2011



Number of Towns by Population Size - 2011

Less than 4999	5000-9999	10000-19999	20000-49999	50000-99999	100000 and Above	Total Town
0	0	0	3	0	0	3

Number of Towns by Population Size - 2011



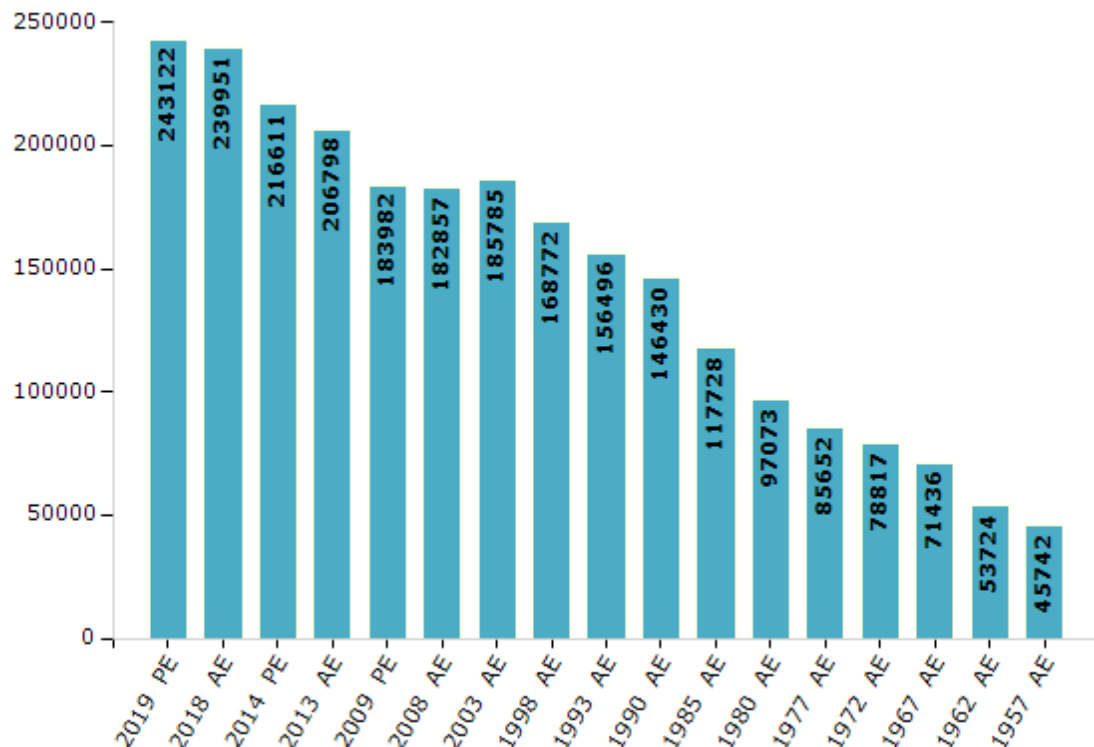
Electoral Features

Electors by Male & Female

Year	Male	Female	Others	Total
2019 PE	126973	116149	0	243122
2018 AE	125292	114659	0	239951
2014 PE	115040	101571	0	216611
2013 AE	110360	96438	0	206798
2009 PE	97511	86471	-	183982
2008 AE	96422	86435	-	182857
2004 PE	-	-	-	-
2003 AE	96524	89261	-	185785
1999 PE	-	-	-	-
1998 AE	88158	80614	-	168772

Year	Male	Female	Others	Total
1993 AE	81546	74950	-	156496
1990 AE	76874	69556	-	146430
1985 AE	60321	57407	-	117728
1980 AE	49602	47471	-	97073
1977 AE	42025	43627	-	85652
1972 AE	39958	38859	-	78817
1967 AE	-	-	-	71436
1962 AE	-	-	-	53724
1957 AE	-	-	-	45742
1952 AE	-	-	-	-

Number of Electors

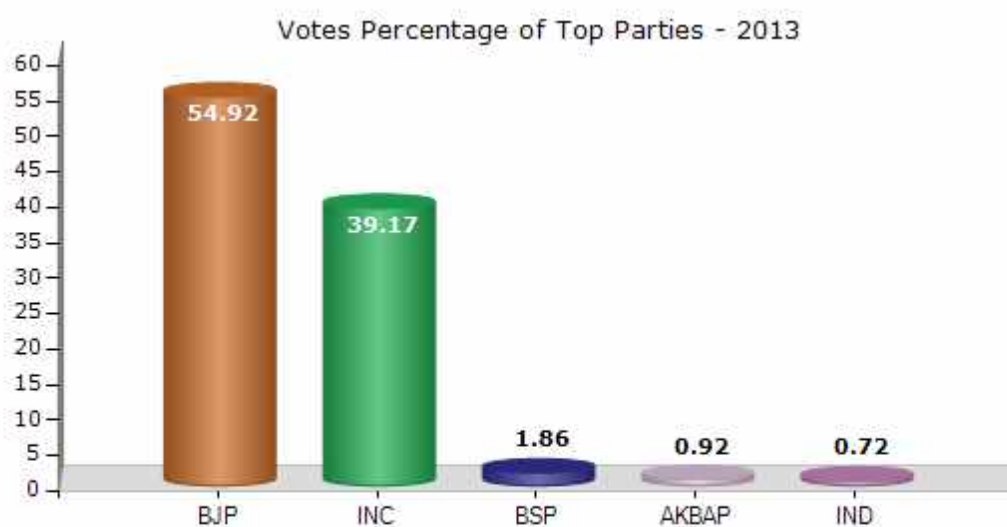


Note : AE : Assembly Election, PE : Assembly Segment of Parliamentary Election

Historical Summary Election Results

Summary Result of Assembly Election - 2013

Candidate Name	Party	Votes	Votes %
Nirmal Kumawat	BJP	84722	54.92
Bajrang	INC	60425	39.17
Chand Mal	BSP	2869	1.86
Narayan Lal	AKBAP	1425	0.92
Sanwar Mal	IND	1107	0.72
Sita Ram Saini	BYS	1104	0.72
	NOTA	2606	1.69



Polling Station Level Election Results

Number and Name of Polling Stations (PS) (2018)

Number of Polling Stations	Name of Polling Stations	Number of Polling Stations	Name of Polling Stations
1	Govt. Adarsh Senior Secondary School, Luniyawas, Room No. 2	22	Govt. Upper Primary School, Bajya Ka Bas, Room No. 1
2	Govt. Adarsh Senior Secondary School, Luniyawas, Room No. 6	23	Govt. Upper Primary Utkrasht School, Rampura, Malikpura, Room No. 4
3	Govt. Utkrasht Upper Primary School, Turkiyawas, Room No. 3	24	Govt. Adarsh Senior Secondary School, Malikpura, Room No. 1
4	Govt. Utkrasht Upper Primary School, Gadri, Room No. 5	25	Govt. Adarsh Senior Secondary School, Malikpura, Room No. 3
5	Govt. Utkrasht Upper Primary School, Gadri, Room No. 3	26	Govt. Adarsh Secondary School, Ralawata, Room No. 1
6	Shree Hansraaj Govt. Adarsh Senior Secondary School, Badhal, Room No. 1	27	Atal Seva Kendra Ralawata
7	Shree Hansraj Govt. Adarsh Senior Secondary School, Badhal, Room No. 19	28	Govt. Utkrasht Upper Primary School Dholya Ka Bas Room No. 4
8	Smt. Bhanwari Devi Govt. Girls Secondary School, Badhal, Room No. 3	29	Govt. Senior Secondary School Baghawas Room No. 12
9	Smt. Bhanwari Devi Govt. Girls Secondary School, Badhal, Room No. 4	30	Govt. Senior Secondary School Baghawas Room No. 3
10	Shri Hansraj Govt. Adarsh Senior Secondary School, Badhal, Bhawan -II, Room No. 11	31	Govt. Senior Secondary School Baghawas Room No. 5
11	Shri Hansraj Govt. Adarsh Senior Secondary School, Badhal, Bhawan -II, Room No. 5	32	Govt. Senior Secondary School Baghawas Room No. 14
12	Govt. Adarsh Senior Secondary School, Itawa, Room No. 19	33	Govt. Adarsh Senior Secondary School, Lalasar, Room No. 1
13	Govt. Adarsh Senior Secondary School, Itawa, Room No. 03	34	Govt. Adarsh Senior Secondary School, Lalasar, Room No. 2
14	Govt. Adarsh Senior Secondary School, Itawa, Room No. 12	35	Govt. Adarsh Senior Secondary School, Lalasar, Room No. 12
15	Govt. Upper Primary School, Kanwarpura, Room No. 5	36	Govt. Adarsh Senior Secondary School, Doongri Khurd, Room No. 1
16	Govt. Utkrasht Upper Primary School Junsia Room No. 3	37	Govt. Adarsh Senior Secondary School, Doongri Khurd, Room No. 2
17	Govt. Utkrasht Upper Primary School Junsia Room No. 6	38	Govt. Utkrasht Upper Primary School, Abhaipura, Room No. 1
18	Govt. Upper Primay School, Kabron Ka Bas, Room No. 9A	39	Govt. Upper Primary School, Rampura, (Doongri Khurd) Room No. 4
19	Govt. Upper Primay School, Kabron Ka Bas, Room No. 9	40	Govt. Adarsh Senior Secondary School, Basri Khurd, Room No. 2
20	Govt. Upper Primary School, Deva Ka Bas, Room No. 1	41	Govt. Adarsh Senior Secondary School, Basri Khurd, Room No. 10
21	Govt. Utkrasht Upper Primary School, Disa, Room No. 2	42	Govt. Upper Primary School, Nathi Ka Bas, Room No. 3

Contd....

Polling Station Level Election Results

Polling Station-wise Votes Secured by Overall Top Five Parties in Phulera Assembly in Assembly Election (AE) under Jaipur Rural Parliamentary Constituency in Rajasthan (2018)

Number of Polling Station	Winner - Nirmal Kumawat (BJP)	Runner-up - Vidhyadhar Singh (INC)	3rd - Spurdha Choudhary (RLTP)	4th - Deen Dayal Kumawat Alias D.D. (IND)	5th - Prakash Chand (BSP)	NOTA	Other	Total Votes Secured
36	444	210	4	15	7	1	23	704
37	178	456	4	3	9	0	75	725
38	153	623	6	4	3	2	21	812
39	300	135	22	7	6	8	114	592
40	222	294	6	5	2	1	21	551
41	472	255	2	6	5	3	49	792
42	364	340	5	9	8	8	78	812
43	442	235	10	8	42	3	41	781
44	245	659	5	23	11	4	41	988
45	307	431	4	21	4	5	85	857
46	471	322	7	13	2	3	38	856
47	389	317	3	29	11	4	42	795
48	689	29	1	40	4	1	11	775
49	517	53	2	38	5	0	12	627
50	169	518	22	11	5	5	89	819
51	232	421	9	6	1	3	47	719
52	497	104	1	20	7	0	12	641
53	816	60	1	20	4	5	17	923
54	619	172	1	30	3	3	30	858
55	587	60	1	47	6	3	5	709
56	367	223	4	87	2	0	26	709
57	223	434	7	18	10	3	101	796
58	483	406	29	17	23	7	79	1044
59	310	475	4	12	1	3	7	812
60	332	288	2	15	12	2	26	677
61	291	533	7	22	0	2	26	881
62	215	532	3	22	16	5	34	827
63	239	142	2	84	1	2	8	478
64	56	224	136	2	2	1	11	432
65	192	444	66	4	8	2	44	760
66	115	690	50	2	5	7	37	906
67	168	125	30	5	2	0	37	367
68	476	155	5	29	4	1	8	678
69	228	252	15	57	17	1	31	601
70	179	474	20	5	43	2	59	782

Contd....

Polling Station Level Election Results

Winner, Runner-up and 3rd Party Position & Winning Margin According to Polling Stations in Phulera Assembly in Assembly Election (AE) under Jaipur Rural Parliamentary Constituency in Rajasthan (2018)

Polling Station Number	Winner Party	Winner Votes (%)	Runner-up Party	Runner-up Votes (%)	Winning Margin Votes (%)	Third Party	Third Party Votes (%)	Other Votes (%)
71	INC	661 (71)	BJP	156 (16.76)	505 (54.24)	RLTP	69 (7.41)	45 (4.83)
72	INC	314 (51.82)	BJP	210 (34.65)	104 (17.17)	RLTP	30 (4.95)	52 (8.58)
73	INC	395 (58.87)	BJP	205 (30.55)	190 (28.32)	BSP	22 (3.28)	49 (7.3)
74	BJP	326 (58.84)	INC	151 (27.26)	175 (31.58)	RLTP	37 (6.68)	40 (7.22)
75	BJP	253 (45.67)	INC	235 (42.42)	18 (3.25)	RLTP	32 (5.78)	34 (6.14)
76	BJP	581 (76.65)	INC	106 (13.98)	475 (62.67)	IND (DDKAD)	40 (5.28)	31 (4.09)
77	INC	338 (47.61)	BJP	294 (41.41)	44 (6.2)	IND (DDKAD)	38 (5.35)	40 (5.63)
78	BJP	337 (50.3)	INC	268 (40)	69 (10.3)	IND (DDKAD)	21 (3.13)	44 (6.57)
79	INC	681 (73.3)	BJP	134 (14.42)	547 (58.88)	RLTP	57 (6.14)	57 (6.14)
80	BJP	328 (48.16)	INC	298 (43.76)	30 (4.4)	IND (DDKAD)	24 (3.52)	31 (4.55)
81	BJP	372 (57.59)	INC	208 (32.2)	164 (25.39)	IND (DDKAD)	27 (4.18)	39 (6.04)
82	BJP	362 (62.63)	INC	91 (15.74)	271 (46.89)	IND (DDKAD)	43 (7.44)	82 (14.19)
83	BJP	262 (59.82)	INC	100 (22.83)	162 (36.99)	RLTP	29 (6.62)	47 (10.73)
84	INC	255 (42.15)	BJP	219 (36.2)	36 (5.95)	IND (DDKAD)	65 (10.74)	66 (10.91)
85	INC	275 (60.44)	BJP	84 (18.46)	191 (41.98)	RLTP	76 (16.7)	20 (4.4)
86	INC	335 (57.56)	BJP	174 (29.9)	161 (27.66)	IND (DDKAD)	31 (5.33)	42 (7.22)
87	INC	288 (50.44)	BJP	228 (39.93)	60 (10.51)	IND (DDKAD)	13 (2.28)	42 (7.36)
88	BJP	559 (65.23)	INC	223 (26.02)	336 (39.21)	CPM	16 (1.87)	59 (6.88)
89	BJP	281 (70.43)	INC	90 (22.56)	191 (47.87)	IND (DDKAD)	15 (3.76)	13 (3.26)
90	BJP	358 (64.97)	INC	161 (29.22)	197 (35.75)	BSP	16 (2.9)	16 (2.9)
91	INC	339 (52.89)	BJP	178 (27.77)	161 (25.12)	BSP	62 (9.67)	62 (9.67)
92	INC	360 (45.86)	BJP	299 (38.09)	61 (7.77)	RLTP	40 (5.1)	86 (10.96)
93	INC	405 (69.23)	BJP	82 (14.02)	323 (55.21)	BSP	43 (7.35)	55 (9.4)
94	BJP	351 (55.63)	INC	188 (29.79)	163 (25.84)	IND (DDKAD)	21 (3.33)	71 (11.25)
95	BJP	608 (89.81)	INC	25 (3.69)	583 (86.12)	IND (DDKAD)	25 (3.69)	19 (2.81)
96	BJP	628 (79.49)	IND (DDKAD)	76 (9.62)	552 (69.87)	CPM	27 (3.42)	59 (7.47)
97	INC	374 (59.27)	BJP	153 (24.25)	221 (35.02)	BVHP	54 (8.56)	50 (7.92)
98	INC	385 (62.91)	BJP	139 (22.71)	246 (40.2)	IND (PKM)	23 (3.76)	65 (10.62)
99	BJP	520 (62.2)	INC	115 (13.76)	405 (48.44)	CPM	108 (12.92)	93 (11.12)
100	INC	385 (50.72)	BJP	184 (24.24)	201 (26.48)	RLTP	116 (15.28)	74 (9.75)
101	INC	317 (56.31)	BJP	151 (26.82)	166 (29.49)	BSP	42 (7.46)	53 (9.41)
102	INC	361 (50.7)	BSP	101 (14.19)	260 (36.51)	BJP	90 (12.64)	160 (22.47)
103	BJP	184 (38.74)	INC	171 (36)	13 (2.74)	RLTP	51 (10.74)	69 (14.53)
104	INC	234 (60.47)	RLTP	126 (32.56)	108 (27.91)	BJP	10 (2.58)	17 (4.39)
105	INC	369 (46.83)	BJP	294 (37.31)	75 (9.52)	RLTP	70 (8.88)	55 (6.98)

Contd....

Socio-Economic Amenities - Rural

Access to Education Facilities

Particulars	Number of Village (% of Population)				
	Available	Not Available	If Not Available (Distance of Nearest Facility)		
			A	B	C
Govt. Primary School	134 (97)	27 (3)	7 (1)	3 (0)	0 (0)
Private Primary School	75 (71)	86 (29)	13 (2)	3 (1)	1 (0)
Govt. Middle School	80 (79)	81 (21)	38 (9)	8 (1)	2 (1)
Private Middle School	72 (70)	89 (30)	8 (2)	6 (2)	2 (1)
Govt. Secondary School	37 (52)	124 (48)	71 (24)	22 (7)	2 (1)
Private Secondary School	50 (60)	111 (40)	3 (1)	3 (1)	3 (1)
Govt. Senior Secondary School	13 (30)	148 (70)	40 (16)	63 (27)	18 (8)
Private Senior Secondary School	25 (37)	136 (63)	5 (2)	1 (0)	3 (1)
Govt. Arts and Science Degree College	0 (0)	161 (100)	6 (4)	51 (25)	75 (50)
Private Arts and Science Degree College	4 (6)	157 (94)	3 (1)	16 (10)	6 (4)
Govt. Engineering College	0 (0)	161 (100)	0 (0)	0 (0)	150 (90)
Private Engineering College	0 (0)	161 (100)	0 (0)	1 (1)	10 (9)
Govt. Medicine College	0 (0)	161 (100)	0 (0)	0 (0)	157 (93)
Private Medicine College	0 (0)	161 (100)	0 (0)	0 (0)	4 (7)
Govt. Management Institute	0 (0)	161 (100)	0 (0)	0 (0)	158 (99)
Private Management Institute	0 (0)	161 (100)	0 (0)	0 (0)	3 (1)
Govt. Polytechnic	0 (0)	161 (100)	0 (0)	0 (0)	161 (100)
Private Polytechnic	0 (0)	161 (100)	0 (0)	0 (0)	0 (0)
Govt. Vocational Training School/ITI	0 (0)	161 (100)	2 (1)	24 (12)	118 (75)
Private Vocational Training School/ITI	1 (1)	160 (99)	0 (0)	11 (9)	5 (2)
Govt. Non Formal Training Centre	0 (0)	161 (100)	0 (0)	26 (13)	117 (73)
Private Non Formal Training Centre	0 (0)	161 (100)	0 (0)	0 (0)	18 (14)
Govt. School For Disabled	0 (0)	161 (100)	0 (0)	0 (0)	161 (100)
Private School For Disabled	0 (0)	161 (100)	0 (0)	0 (0)	0 (0)
Government Others	0 (0)	161 (100)	0 (0)	0 (0)	0 (0)
Private Others	0 (0)	161 (100)	0 (0)	0 (0)	0 (0)

Note : Distance A : Less than 5 km; B : Between 5-10 km; C : 10+ km.; Source : Data Analysis is based on 2011 Census.

DISCLAIMER

The Terms of Use and Disclaimer of Datanet India Private Limited (hereinafter referred to as "Datanet") for use of this analysis report of **Phulera Assembly Constituency (Phulera Vidhan Sabha)** :-

1. **Assembly Factbook™** is a Registered Trade Mark owned by Datanet.
2. All the maps are sketched and graphical representation only and have not been drawn to the scale and also not to represent the actual geographical area or boundary of the unit.
3. The data for the aforesaid analysis is based on authentic sources and has been culled from the various publications of Census, CSO and NSSO for district and block level data, various central and state government departments, Central & State Elections Commissions and the concerned Returning Officers' releases, Electoral Rolls, Election results and allied publications, internal assessment, surveys, estimates and analysis. Therefore, certain adjustment of data at micro level may have been done to arrive closer to the macro data.
4. Data have been provided on an "As Is" and "As AVAILABLE" basis
5. The colours shown in the maps or diagram and charts of a particular party, alliance or AC are indicative and do not represent them.
6. This publication which includes maps, sheets, graphs and data would be the property under copyright of Datanet only. The user may use these for its internal study, analysis and research purposes. It's public display, re-selling or any commercial uses by the user are not allowed.
7. Datanet has taken due care and caution in compilation and processing of data and allied information, but does not guarantee the accuracy, adequacy or completeness of any information/analysis and will be not responsible for any errors or omissions or for the results obtained from the use of such information/analysis.
8. All the contents for the publication have been culled from various authentic sources and Datanet reasonably believes such sources to be reliable, but does not make any representations, express or implied as to the accuracy or fitness of use of such information. The information or contents of the information/analysis do not constitute advice and should not be relied upon in making (or refraining from making) any decision. Any reliance placed upon the information provided by Datanet is the sole responsibility and strictly at the user's risk.
9. In no event will Datanet be liable for any damages (including, without limitation, damages for loss of business projects, or loss of profits) arising in contract, tort or otherwise from the use of or inability to use any of its contents, or from any action taken (or refrained from being taken) as a result of using the analysis or any of its contents. Datanet its directors, owners, editors, officials, employees, distributor and agents or any associate will not be liable for any errors in the information contained or any consequences arising from the use of the contents of the provided information/analysis.
10. If any provision of these terms and conditions is held invalid or illegal or unenforceable for any reason by any court of competent jurisdiction, such provision shall be severed and the remainder of provisions of the terms and conditions shall continue in full force and effect as if the Term of Use had been executed with the invalid, illegal or unenforceable provision eliminated.
11. If there are any discrepancies in the information provided, please bring it to attention of Datanet for suitable rectification measures.

Buy Online This Complete Book At
Datanet India eBooks Store

[**www.indiastatpublications.com**](http://www.indiastatpublications.com)

or go directly at

[**http://www.indiastatpublications.com/
Assembly_factbook/Rajasthan/Jaipur_Rural/ Phulera**](http://www.indiastatpublications.com/Assembly_factbook/Rajasthan/Jaipur_Rural/Phulera)

 **indiastat**elections

ISBN : 978-93-87293-58-8



9 789387 293588