



Rajasthan

# Assembly Factbook™

Shahpura Assembly Constituency



Key Electoral Data of Shahpura  
Assembly Constituency (Vidhan Sabha)

Rajasthan  
**Assembly Factbook**<sup>TM</sup>  
Shahpura Assembly Constituency



Shahpura Vidhan Sabha

## **Editor & Director**

Dr. R.K. Thukral

## **Research Editor**

Dr. Shafeeq Rahman

## **Compiled, Researched and Published by Datanet India Pvt. Ltd.**

D-100, 1st Floor,

Okhla Industrial Area, Phase-I,  
New Delhi- 110020.

Ph.: 91-11- 43580781-84

Email : support@indiastatpublications.com

Website : www.indiastatelections.com

## **Online Book Store :**

www.indiastatpublications.com

**Report No. :** AFB/RJ-042-0125

**ISBN :** 978-93-87293-89-2

**First Edition :** January, 2018

**Eighth Updated Edition :** January, 2025

**Price :** Rs. 11500/-

US\$ 310

**© Datanet India Pvt. Ltd.**

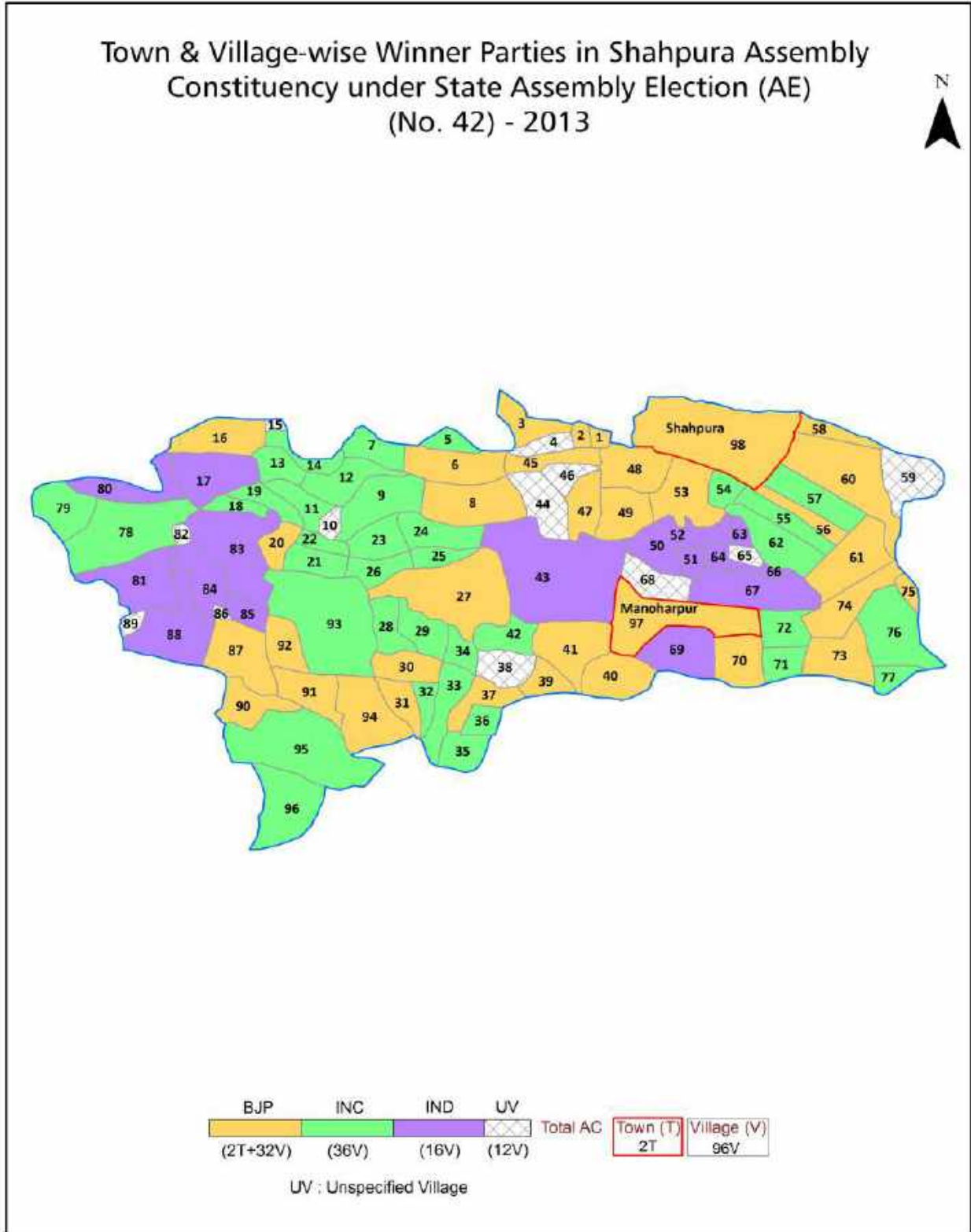
All rights reserved. No part of this book may be reproduced, stored in a retrieval system or transmitted in any form or by any means, mechanical photocopying, photographing, scanning, recording or otherwise without the prior written permission of the publisher. Please refer to Disclaimer at page no. 202 for the use of this publication.

Printed in India

## Contents

No.	Particulars	Page No.
	<b>Introduction</b>	
1	Assembly Constituency - (Vidhan Sabha) at a Glance   Features of Assembly as per Delimitation Commission of India (2008)	1-2
	<b>Location and Political Maps</b>	
2	Location Map   Boundaries of Assembly Constituency - (Vidhan Sabha in District   Boundaries of Assembly Constituency under Parliamentary Constituency - (Lok Sabha)   Town & Village-wise Winner Parties- 2024, 2023, 2019, 2018, 2014, 2013, 2009 and 2008	3-11
	<b>Administrative Setup (2011)</b>	
3	District   Sub-district   Towns   Villages   Inhabited Villages   Uninhabited Villages   Village Panchayat   Intermediate Panchayat	12-17
	<b>Demographics (2011)</b>	
4	Population   Households   Rural/Urban Population   Towns and Villages by Population Size   Sex Ratio (Total & 0-6 Years)   Religious Population   Social Population   Literacy Rate	18-19
	<b>Electoral Features</b>	
5	Important Dates of Last Elections Held   Electors by Gender   Service Electors   Voters   Voters Turnout   Polling Stations & Average Number of Electors per Polling Station   Electors by Age Group   Present Elected Representatives	20-25
	<b>Historical Summary Election Results</b>	
6	Vote Share of Major Parties   Winning Margin (Number & Percentage   Polarity of Parties   Summary Result of Assembly Segment of Parliamentary Elections 2024, 2019, 2014 and 2009   Summary Result of Assembly Elections 2023, 2018, 2013 and 2008	26-35
	<b>Polling Station Level Election Results</b>	
7	Name and Number of Polling Station 2024, 2023, 2019, 2018, 2014, 2013, 2009 and 2008   Polling Station-wise Electors, Voters & Voters Turnout 2024, 2023, 2019, 2018, 2014, 2013, 2009 and 2008   Polling Station wise Elections Results 2024, 2023, 2019, 2018, 2014, 2013, 2009 and 2008	36-182
	<b>Share of Assembly Constituency</b>	
8	Share of Assembly Constituency - (Vidhan Sabha) in State, District and Parliamentary Constituency - (Lok Sabha)	183
	<b>Socio-Economic Amenities (2011)</b>	
9	Access to Administrative Units   Agricultural, Manufacturing and Industrial Commodities   Demographic Indicators   Education   Health & Manpower   Drinking Water Supply   Sanitation   Entertainment and Recreations Infrastructure   Power   Food Allocation Distribution and Marketing of Agriculture Commodities Infrastructure   Transport and Road Infrastructure   Communication   Banking and Financial Services   Land Use   Irrigation Source	185-199
10	<b>Abbreviation &amp; Sources</b>	200-201
11	<b>Disclaimer</b>	202

Location & Political Map



## Administrative Setup

### List of Village Panchayat & Intermediate Panchayat (Block) Name - 2011

Village Name	Village Panchayat Name	Intermediate Panchayat Name
Amarpura	Amarpura	Govindgarh
Amarsar	Amarsar	Shahpura
Amloda	Dhaoli	Shahpura
Badh Devthala	Niwana	Govindgarh
Badigaron Ki Dhani	Manoharpur	Shahpura
Barwara	Amarpura	Govindgarh
Bawari Ki Dhani	Ghasipura	Shahpura
Bhanipura	Devipura	Shahpura
Bhikhawala	Manoharpur	Shahpura
Bichpari	Devipura	Shahpura
Bilandarpur	Bilandarpur	Shahpura
Bishanpura @ Charanwas	Amarpura	Govindgarh
Chak Dalelpura	Nangal Koju	Govindgarh
Chak Dhanota	Govindpura Basri	Shahpura
Chak Hanutpura	Hanutpura	Shahpura
Chak Laddu	Nangal Koju	Govindgarh
Chatarpura	Devipura	Shahpura
Chharsa	Chharsa	Shahpura
Devan	Devan	Shahpura
Devipura	Devipura	Shahpura
Devthala	Niwana	Govindgarh
Dhanota	Dhanota	Shahpura
Dhaoli	Dhaoli	Shahpura
Dhelawas	Devipura	Shahpura
Gailadera	Vishan Garh	Shahpura
Ghasipura	Ghasipura	Shahpura
Gonakasar	Nawalpura	Shahpura
Gonpur @ Dangyawali	Vishan Garh	Shahpura
Gopalpura	Murli Pura	Shahpura

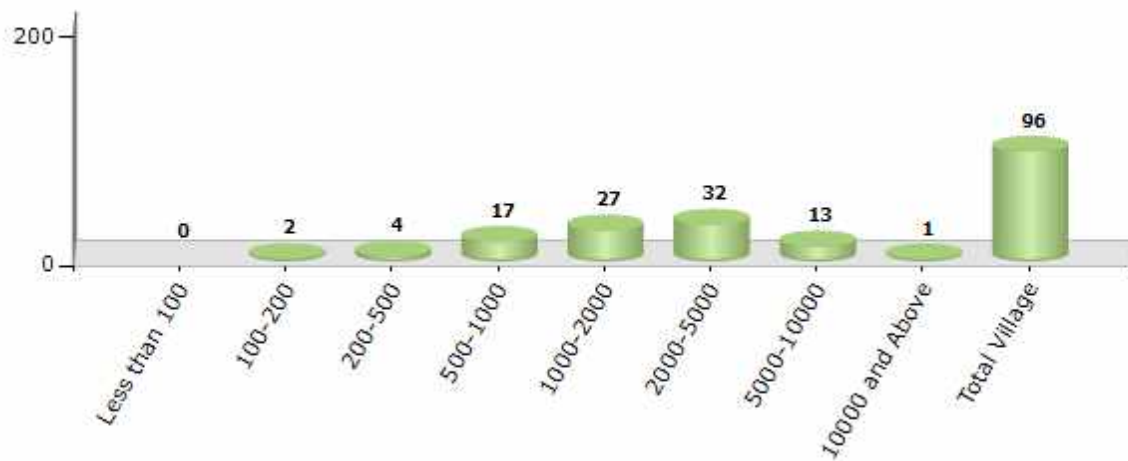
Contd....

Demographic

Number of Villages by Population Size - 2011

Less than 100	100-200	200-500	500-1000	1000-2000	2000-5000	5000-10000	10000 and Above	Total Village
0	2	4	17	27	32	13	1	96

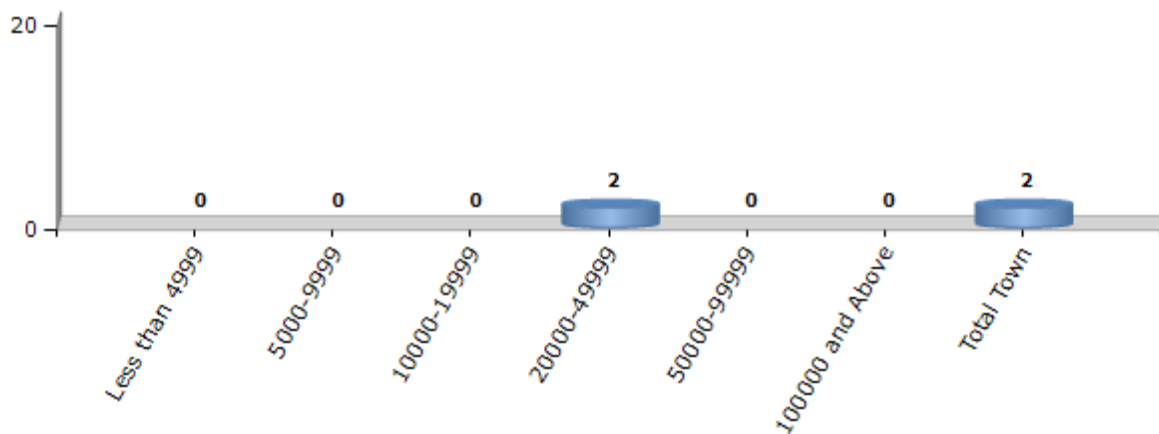
Number of Villages by Population Size - 2011



Number of Towns by Population Size - 2011

Less than 4999	5000-9999	10000-19999	20000-49999	50000-99999	100000 and Above	Total Town
0	0	0	2	0	0	2

Number of Towns by Population Size - 2011

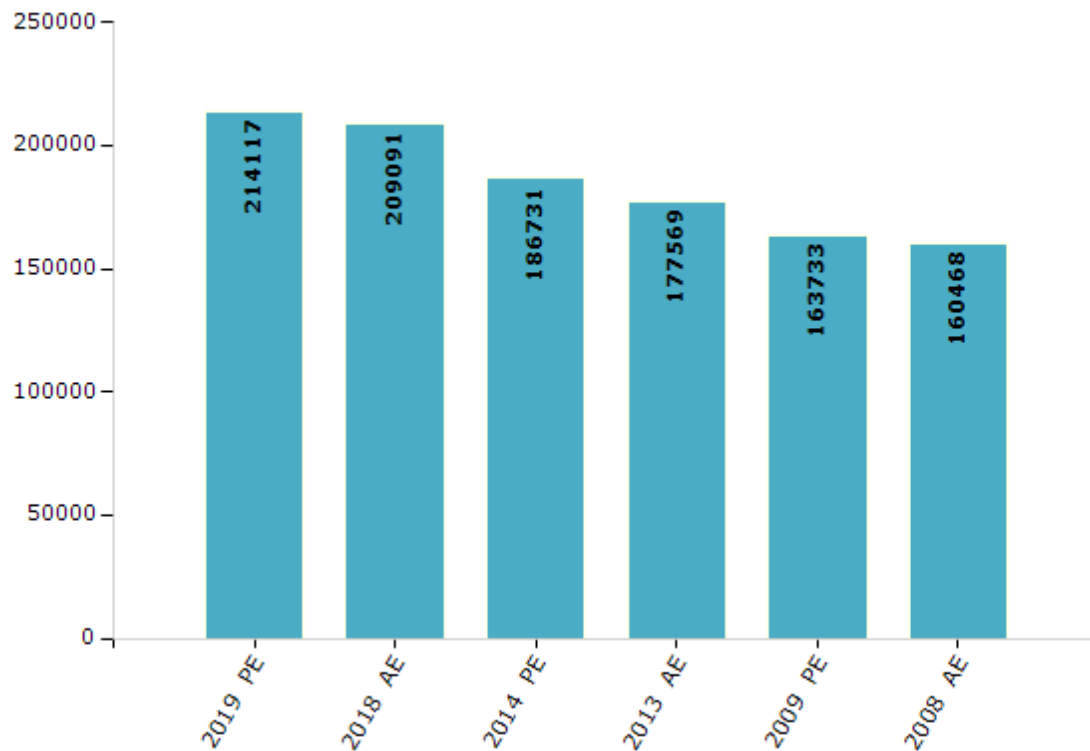


## Electoral Features

### Electors by Male & Female

Year	Male	Female	Others	Total	Year	Male	Female	Others	Total
2019 PE	112874	101242	1	214117	1993 AE	-	-	-	-
2018 AE	110325	98766	0	209091	1990 AE	-	-	-	-
2014 PE	99847	86884	0	186731	1985 AE	-	-	-	-
2013 AE	95154	82415	0	177569	1980 AE	-	-	-	-
2009 PE	86779	76954	-	163733	1977 AE	-	-	-	-
2008 AE	84714	75754	-	160468	1972 AE	-	-	-	-
2004 PE	-	-	-	-	1967 AE	-	-	-	-
2003 AE	-	-	-	-	1962 AE	-	-	-	-
1999 PE	-	-	-	-	1957 AE	-	-	-	-
1998 AE	-	-	-	-	1952 AE	-	-	-	-

Number of Electors



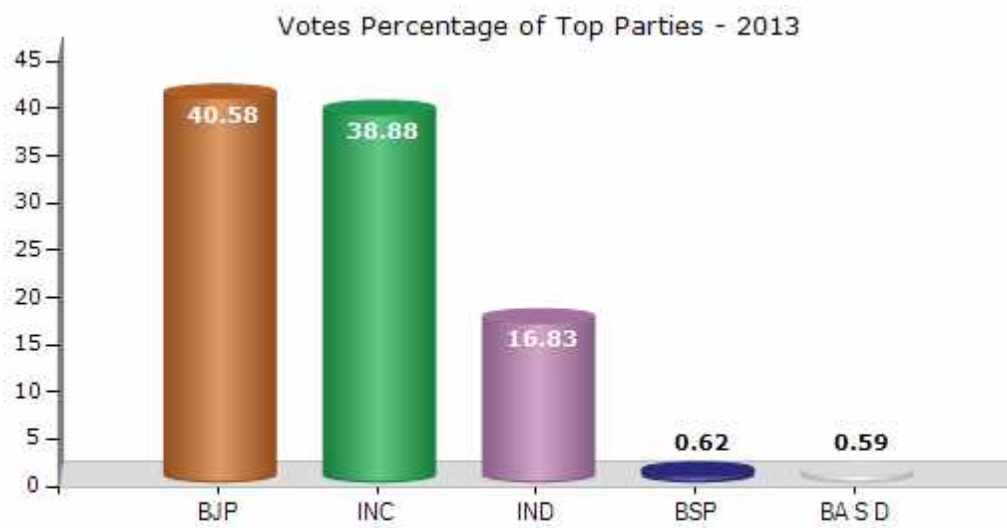
**Note :** AE : Assembly Election, PE : Assembly Segment of Parliamentary Election



## Historical Summary Election Results

### Summary Result of Assembly Election - 2013

Candidate Name	Party	Votes	Votes %
Rao Rajendra Singh	BJP	57021	40.58
Alok Beniwal	INC	54624	38.88
Manish Yadav	IND	23654	16.83
Sanwar Lal Sharma	BSP	876	0.62
Shrawan Ghoslya	BA S D	826	0.59
Naresh Yadav	SP	513	0.37
Deependra Singh Naruka	JGP	343	0.24
	NOTA	2653	1.89



## Polling Station Level Election Results

### Number and Name of Polling Stations (PS) (2018)

Number of Polling Stations	Name of Polling Stations	Number of Polling Stations	Name of Polling Stations
1	Govt. Upper Primary School Haradrampura Room No. 1	22	Govt. Girls Upper Primary School Tigariya Room No. 1
2	Govt. Upper Primary School Haradrampura Room No. 2	23	Govt. Sr. Secondary School Tigariya Part Of Right Front
3	Govt. Upper Primary School Untgarha Room No. 1	24	Govt. Sr. Secondary School Tigariya Left Part
4	Govt. Girls Upper Primary School Khejroli Front Part	25	Govt. Upper Primary School Bawadi Tigariya Room No. 1
5	Govt. Girls Upper Primary School Khejroli Right Part	26	Govt. Sr. Secondary School Tigariya Room No. 20
6	Govt. Sr. Secondary School Khejroli Building No. 2 Left Part	27	Govt. Primary School Kalu Ka Bas Room No. 1
7	Govt. Sr. Secondary School Khejroli Building No. 2 Right Part	28	Govt. Upper Primary School Kanvarpura Right Part
8	Govt. Sr. Secondary School Khejroli Building No. 2 Room No. 2	29	Govt. Upper Primary School Kanvarpura Left Part
9	Shri Dulichand Dhamod Govt. Sr. Secondary School Khejroli Room No. 8	30	Govt. Upper Primary School Kumbhpuriya Room No. 1
10	Shri Dulichand Dhamod Govt. Sr. Secondary School Khejroli Room No. 1	31	Govt. Girls Upper Primary School Nivana Right Part
11	Shri Dulichand Dhamod Govt. Sr. Secondary School Khejroli Room No. 5	32	Govt. Girls Upper Primary School Nivana Middle Part
12	Govt. Upper Primary School Burola Khejroli Room No. 3	33	Govt. Girls Upper Primary School Nivana Left Part
13	Govt. Primary School Devi Ka Than Patrol Pamp Ke Pass Khejroli	34	Govt. Upper Primary School Bas Ka Tiba Nivana Room No. 1
14	Govt. Sr. Secondary School Khejroli Building No. 3 Room No. 1	35	Govt. Upper Primary School Bas Ka Tiba Nivana Room No. 2
15	Govt. Upper Primary School Leswa Khejroli Room No. 3	36	Govt. Sr. Secondary School Nivana Right Part Room No. 18
16	Govt. Girls Upper Primary School Nimadali Dhani Room No. 1	37	Govt. Sr. Secondary School Nivana Left Part Room No. 19
17	Govt. Upper Primary School Nindola Room No. 1	38	Govt. Sr. Secondary School Nivana Left Part Room No. 20
18	Govt. Sr. Secondary School Nangal Koju Left Part Room No. 5	39	Govt. Sr. Secondary School Amarpura Room No. 09
19	Govt. Sr. Secondary School Nangal Koju Right Part Room No. 8	40	Govt. Sr. Secondary School Amarpura Room No. 10
20	Govt. Sr. Secondary School Nangal Koju Right Part Room No. 12	41	Govt. Secondary School Bishanpura Urf Charanwas Room No. 9
21	Govt. Girls Upper Primary School Tigariya Room No. 2	42	Govt. Secondary School Bishanpura Urf Charanwas Room No. 5

Contd....

## Polling Station Level Election Results

### Polling Station-wise Votes Secured by Overall Top Five Parties in Shahpura Assembly in Assembly Election (AE) under Jaipur Rural Parliamentary Constituency in Rajasthan (2018)

Number of Polling Station	Winner - Alok Beniwal (IND)	Runner-up - Manish Yadav (INC)	3rd - Rao Rajendra Singh (BJP)	4th - Kalu Ram (IND)	5th - Ramavatar Verma (BSP)	NOTA	Other	Total Votes Secured
36	144	581	119	5	3	5	5	862
37	95	608	143	1	2	7	3	859
38	238	264	222	2	4	7	8	745
39	294	360	239	4	4	6	5	912
40	379	467	115	6	4	10	6	987
41	229	189	282	2	3	8	10	723
42	547	237	133	11	6	11	9	954
43	118	282	231	2	0	8	5	646
44	353	384	113	8	4	0	4	866
45	810	12	56	19	1	13	13	924
46	115	398	277	4	3	5	4	806
47	852	46	39	20	1	2	5	965
48	414	298	80	7	3	4	4	810
49	518	217	15	11	1	8	5	775
50	385	289	57	3	1	4	11	750
51	105	470	132	1	1	8	4	721
52	353	357	94	9	1	5	9	828
53	134	318	220	3	6	4	4	689
54	313	317	238	6	5	7	13	899
55	236	207	204	7	3	5	5	667
56	313	136	82	0	0	1	1	533
57	761	107	56	7	2	2	5	940
58	142	331	156	2	5	3	4	643
59	351	46	128	1	2	2	4	534
60	380	306	223	10	5	13	18	955
61	399	145	194	10	5	10	7	770
62	411	455	89	1	1	5	2	964
63	616	1	43	6	2	2	7	677
64	849	7	55	9	1	5	8	934
65	478	34	160	1	2	3	3	681
66	552	13	45	3	0	0	1	614
67	341	86	9	1	0	1	1	439
68	686	179	100	10	5	8	7	995
69	314	170	188	0	1	0	3	676
70	531	36	66	12	2	2	3	652

Contd....

## Polling Station Level Election Results

### Winner, Runner-up and 3rd Party Position & Winning Margin According to Polling Stations in Shahpura Assembly in Assembly Election (AE) under Jaipur Rural Parliamentary Constituency in Rajasthan (2018)

Polling Station Number	Winner Party	Winner Votes (%)	Runner-up Party	Runner-up Votes (%)	Winning Margin Votes (%)	Third Party	Third Party Votes (%)	Other Votes (%)
71	IND (AB)	360 (45.51)	BJP	240 (30.34)	120 (15.17)	INC	164 (20.73)	27 (3.41)
72	BJP	308 (40.53)	IND (AB)	282 (37.11)	26 (3.42)	INC	133 (17.5)	37 (4.87)
73	IND (AB)	472 (50.11)	BJP	254 (26.96)	218 (23.15)	INC	197 (20.91)	19 (2.02)
74	IND (AB)	474 (52.67)	BJP	248 (27.56)	226 (25.11)	INC	131 (14.56)	47 (5.22)
75	IND (AB)	289 (46.09)	BJP	211 (33.65)	78 (12.44)	INC	113 (18.02)	14 (2.23)
76	IND (AB)	699 (85.87)	INC	84 (10.32)	615 (75.55)	BJP	13 (1.6)	18 (2.21)
77	INC	466 (57.89)	IND (AB)	263 (32.67)	203 (25.22)	BJP	68 (8.45)	8 (0.99)
78	IND (AB)	637 (65.81)	INC	301 (31.1)	336 (34.71)	BJP	9 (0.93)	21 (2.17)
79	IND (AB)	543 (80.8)	BJP	97 (14.43)	446 (66.37)	INC	17 (2.53)	15 (2.23)
80	IND (AB)	565 (82.36)	BJP	55 (8.02)	510 (74.34)	INC	46 (6.71)	20 (2.92)
81	IND (AB)	333 (43.99)	BJP	245 (32.36)	88 (11.63)	INC	167 (22.06)	12 (1.59)
82	IND (AB)	473 (57.89)	INC	179 (21.91)	294 (35.98)	BJP	126 (15.42)	39 (4.77)
83	IND (AB)	421 (48.22)	INC	280 (32.07)	141 (16.15)	BJP	151 (17.3)	21 (2.41)
84	BJP	324 (48.07)	IND (AB)	246 (36.5)	78 (11.57)	INC	77 (11.42)	27 (4.01)
85	IND (AB)	481 (53.33)	BJP	281 (31.15)	200 (22.18)	INC	110 (12.2)	30 (3.33)
86	INC	331 (59.53)	BJP	171 (30.76)	160 (28.77)	IND (AB)	46 (8.27)	8 (1.44)
87	IND (AB)	530 (54.64)	INC	368 (37.94)	162 (16.7)	BJP	35 (3.61)	37 (3.81)
88	IND (AB)	766 (87.24)	BJP	52 (5.92)	714 (81.32)	INC	35 (3.99)	25 (2.85)
89	IND (AB)	700 (82.45)	BJP	69 (8.13)	631 (74.32)	INC	56 (6.6)	24 (2.83)
90	INC	550 (61.66)	IND (AB)	184 (20.63)	366 (41.03)	BJP	144 (16.14)	14 (1.57)
91	INC	325 (43.39)	BJP	314 (41.92)	11 (1.47)	IND (AB)	95 (12.68)	15 (2)
92	INC	835 (86.98)	IND (AB)	54 (5.63)	781 (81.35)	BJP	54 (5.63)	17 (1.77)
93	INC	732 (83.66)	BJP	87 (9.94)	645 (73.72)	IND (AB)	28 (3.2)	28 (3.2)
94	INC	899 (84.81)	BJP	97 (9.15)	802 (75.66)	IND (AB)	51 (4.81)	13 (1.23)
95	IND (AB)	247 (33.15)	BJP	240 (32.21)	7 (0.94)	INC	233 (31.28)	25 (3.36)
96	INC	453 (51.36)	IND (AB)	320 (36.28)	133 (15.08)	BJP	63 (7.14)	46 (5.22)
97	BJP	516 (80)	INC	65 (10.08)	451 (69.92)	IND (AB)	50 (7.75)	14 (2.17)
98	IND (AB)	472 (50.21)	INC	394 (41.91)	78 (8.3)	BJP	36 (3.83)	38 (4.04)
99	INC	581 (61.81)	IND (AB)	202 (21.49)	379 (40.32)	BJP	113 (12.02)	44 (4.68)
100	INC	551 (60.75)	IND (AB)	209 (23.04)	342 (37.71)	BJP	116 (12.79)	31 (3.42)
101	IND (AB)	349 (56.2)	INC	147 (23.67)	202 (32.53)	BJP	113 (18.2)	12 (1.93)
102	IND (AB)	362 (50.14)	BJP	172 (23.82)	190 (26.32)	INC	165 (22.85)	23 (3.19)
103	IND (AB)	448 (56.78)	INC	176 (22.31)	272 (34.47)	BJP	149 (18.88)	16 (2.03)
104	IND (AB)	533 (55.01)	INC	403 (41.59)	130 (13.42)	BJP	21 (2.17)	12 (1.24)
105	IND (AB)	420 (67.63)	INC	133 (21.42)	287 (46.21)	BJP	52 (8.37)	16 (2.58)

Contd....

## Socio-Economic Amenities - Rural

### Access to Education Facilities

Particulars	Number of Village (% of Population)				
	Available	Not Available	If Not Available (Distance of Nearest Facility)		
			A	B	C
Govt. Primary School	90 (99)	6 (1)	2 (0)	0 (0)	0 (0)
Private Primary School	66 (87)	30 (13)	4 (0)	0 (0)	0 (0)
Govt. Middle School	69 (90)	27 (10)	8 (2)	2 (1)	0 (0)
Private Middle School	63 (85)	33 (15)	2 (0)	3 (1)	0 (0)
Govt. Secondary School	46 (74)	50 (26)	23 (9)	10 (4)	0 (0)
Private Secondary School	48 (78)	48 (22)	2 (1)	2 (1)	2 (1)
Govt. Senior Secondary School	17 (40)	79 (60)	33 (23)	26 (14)	1 (0)
Private Senior Secondary School	21 (40)	75 (60)	1 (1)	1 (1)	2 (1)
Govt. Arts and Science Degree College	0 (0)	96 (100)	6 (6)	18 (16)	54 (59)
Private Arts and Science Degree College	1 (0)	95 (100)	2 (1)	5 (6)	10 (11)
Govt. Engineering College	0 (0)	96 (100)	0 (0)	0 (0)	87 (89)
Private Engineering College	0 (0)	96 (100)	0 (0)	2 (2)	7 (10)
Govt. Medicine College	0 (0)	96 (100)	0 (0)	0 (0)	84 (85)
Private Medicine College	0 (0)	96 (100)	0 (0)	0 (0)	12 (15)
Govt. Management Institute	0 (0)	96 (100)	0 (0)	0 (0)	91 (93)
Private Management Institute	0 (0)	96 (100)	0 (0)	0 (0)	5 (7)
Govt. Polytechnic	0 (0)	96 (100)	0 (0)	0 (0)	80 (89)
Private Polytechnic	0 (0)	96 (100)	0 (0)	0 (0)	14 (9)
Govt. Vocational Training School/ITI	0 (0)	96 (100)	9 (9)	27 (24)	39 (44)
Private Vocational Training School/ITI	4 (5)	92 (95)	2 (3)	7 (6)	8 (9)
Govt. Non Formal Training Centre	0 (0)	96 (100)	4 (5)	19 (17)	56 (52)
Private Non Formal Training Centre	0 (0)	96 (100)	0 (0)	1 (1)	16 (25)
Govt. School For Disabled	0 (0)	96 (100)	0 (0)	0 (0)	96 (100)
Private School For Disabled	0 (0)	96 (100)	0 (0)	0 (0)	0 (0)
Government Others	0 (0)	96 (100)	0 (0)	0 (0)	0 (0)
Private Others	0 (0)	96 (100)	0 (0)	0 (0)	0 (0)

Note : Distance A : Less than 5 km; B : Between 5-10 km; C : 10+ km.; Source : Data Analysis is based on 2011 Census.

## DISCLAIMER

The Terms of Use and Disclaimer of Datanet India Private Limited (hereinafter referred to as "Datanet") for use of this analysis report of **Shahpura Assembly Constituency (Shahpura Vidhan Sabha)** :-

1. **Assembly Factbook™** is a Registered Trade Mark owned by Datanet.
2. All the maps are sketched and graphical representation only and have not been drawn to the scale and also not to represent the actual geographical area or boundary of the unit.
3. The data for the aforesaid analysis is based on authentic sources and has been culled from the various publications of Census, CSO and NSSO for district and block level data, various central and state government departments, Central & State Elections Commissions and the concerned Returning Officers' releases, Electoral Rolls, Election results and allied publications, internal assessment, surveys, estimates and analysis. Therefore, certain adjustment of data at micro level may have been done to arrive closer to the macro data.
4. Data have been provided on an "As Is" and "As AVAILABLE" basis
5. The colours shown in the maps or diagram and charts of a particular party, alliance or AC are indicative and do not represent them.
6. This publication which includes maps, sheets, graphs and data would be the property under copyright of Datanet only. The user may use these for its internal study, analysis and research purposes. It's public display, re-selling or any commercial uses by the user are not allowed.
7. Datanet has taken due care and caution in compilation and processing of data and allied information, but does not guarantee the accuracy, adequacy or completeness of any information/analysis and will be not responsible for any errors or omissions or for the results obtained from the use of such information/analysis.
8. All the contents for the publication have been culled from various authentic sources and Datanet reasonably believes such sources to be reliable, but does not make any representations, express or implied as to the accuracy or fitness of use of such information. The information or contents of the information/analysis do not constitute advice and should not be relied upon in making (or refraining from making) any decision. Any reliance placed upon the information provided by Datanet is the sole responsibility and strictly at the user's risk.
9. In no event will Datanet be liable for any damages (including, without limitation, damages for loss of business projects, or loss of profits) arising in contract, tort or otherwise from the use of or inability to use any of its contents, or from any action taken (or refrained from being taken) as a result of using the analysis or any of its contents. Datanet its directors, owners, editors, officials, employees, distributor and agents or any associate will not be liable for any errors in the information contained or any consequences arising from the use of the contents of the provided information/analysis.
10. If any provision of these terms and conditions is held invalid or illegal or unenforceable for any reason by any court of competent jurisdiction, such provision shall be severed and the remainder of provisions of the terms and conditions shall continue in full force and effect as if the Term of Use had been executed with the invalid, illegal or unenforceable provision eliminated.
11. If there are any discrepancies in the information provided, please bring it to attention of Datanet for suitable rectification measures.

Buy Online This Complete Book At  
**Datanet India eBooks Store**

[www.indiastatpublications.com](http://www.indiastatpublications.com)

or go directly at

[http://www.indiastatpublications.com/  
Assembly\\_factbook/Rajasthan/Jaipur\\_Rural/ Shahpura](http://www.indiastatpublications.com/Assembly_factbook/Rajasthan/Jaipur_Rural/Shahpura)

 **india**stat**elections**

ISBN : 978-93-87293-89-2



9 789387 293892