



Rajasthan


Assembly Factbook™

Sanganer Assembly Constituency



Key Electoral Data of Sanganer
Assembly Constituency (Vidhan Sabha)

Rajasthan
Assembly FactbookTM
Sanganer Assembly Constituency



Sanganer Vidhan Sabha

Editor & Director

Dr. R.K. Thukral

Research Editor

Dr. Shafeeq Rahman

Compiled, Researched and Published by Datanet India Pvt. Ltd.

D-100, 1st Floor,

Okhla Industrial Area, Phase-I,
New Delhi- 110020.

Ph.: 91-11- 43580781-84

Email : support@indiastatpublications.com

Website : www.indiastatelections.com

Online Book Store :

www.indiastatpublications.com

Report No. : AFB/RJ-055-0123

ISBN : 978-93-87293-80-9

First Edition : January, 2018

Sixth Updated Edition : January, 2023

Price : Rs. 11500/-

US\$ 310

© Datanet India Pvt. Ltd.

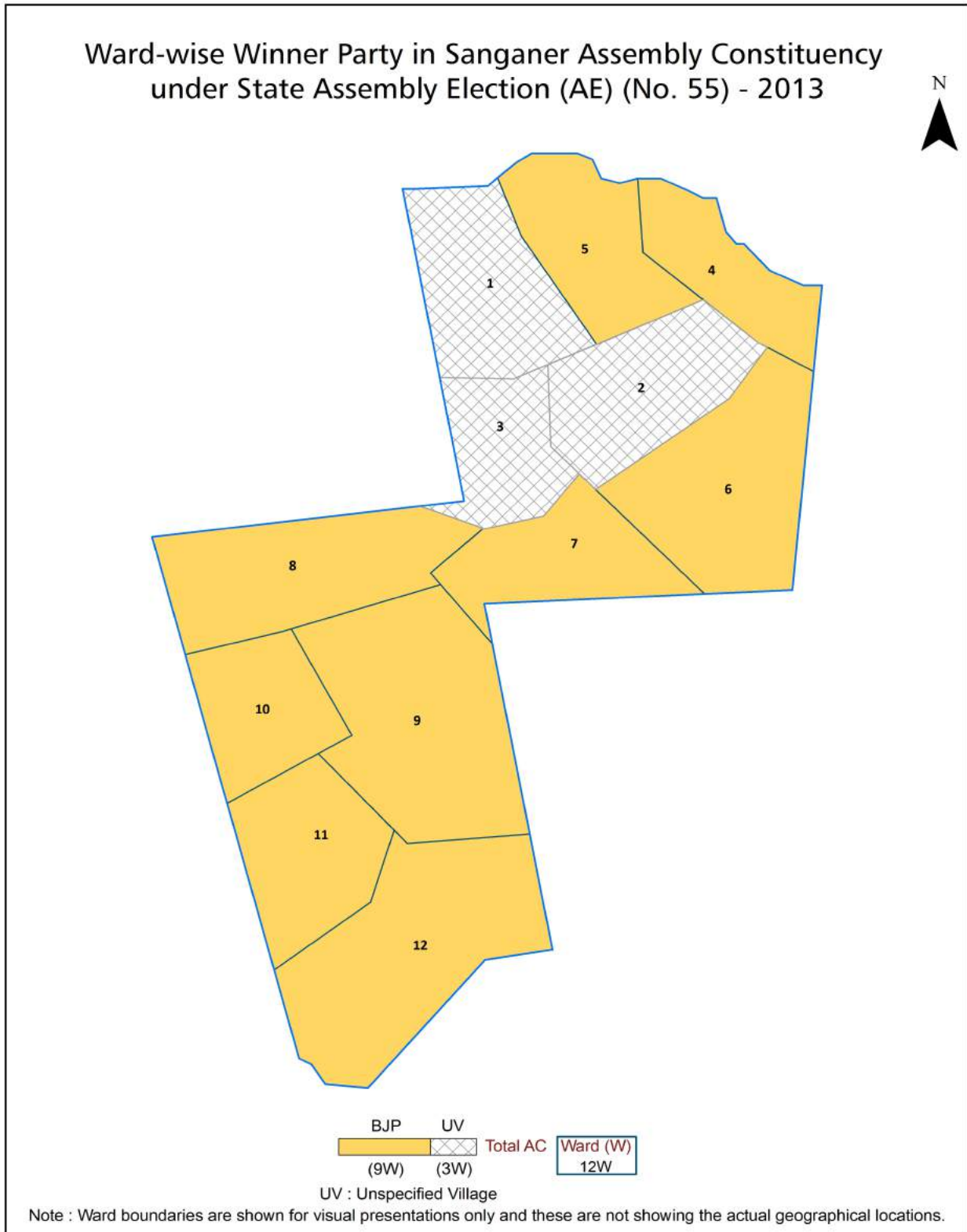
All rights reserved. No part of this book may be reproduced, stored in a retrieval system or transmitted in any form or by any means, mechanical photocopying, photographing, scanning, recording or otherwise without the prior written permission of the publisher. Please refer to Disclaimer at page no. 203 for the use of this publication.

Printed in India

Contents

No.	Particulars	Page No.
	Introduction	
1	Assembly Constituency - (Vidhan Sabha) at a Glance Features of Assembly as per Delimitation Commission of India (2008)	1-2
	Location and Political Maps	
2	Location Map Boundaries of Assembly Constituency - (Vidhan Sabha) in District Boundaries of Assembly Constituency under Parliamentary Constituency - (Lok Sabha) Ward-wise Winner Parties- 2019, 2018, 2014, 2013, 2009 and 2008	3-11
	Administrative Setup (2011)	
3	District Sub-district Towns Villages Inhabited Villages Uninhabited Villages Village Panchayat Intermediate Panchayat	12
	Demographics (2011)	
4	Population Households Rural/Urban Population Ward by Population Size Sex Ratio (Total & 0-6 Years) Religious Population Social Population Literacy Rate	13-14
	Electoral Features	
5	Important Dates of Last Elections Held Electors by Gender Service Electors Voters Voters Turnout Polling Stations & Average Number of Electors per Polling Station Electors by Age Group Present Elected Representatives	15-20
	Historical Summary Election Results	
6	Vote Share of Major Parties Winning Margin (Number & Percentage) Polarity of Parties Summary Result of Assembly Segment of Parliamentary Elections 2019, 2014, 2009, 2004 and 1999 Summary Result of Assembly Elections 2018, 2013, 2008, 2003, 1998, 1993, 1990, 1985, 1980 and 1977	21-39
	Polling Station Level Election Results	
7	Name and Number of Polling Station 2019, 2018, 2014, 2013, 2009 and 2008 Polling Station-wise Electors, Voters & Voters Turnout 2019, 2018, 2014, 2013, 2009 and 2008 Polling Station wise Elections Results 2019, 2018, 2014, 2013, 2009 and 2008	40-199
	Share of Assembly Constituency	
8	Share of Assembly Constituency - (Vidhan Sabha) in State, District and Parliamentary Constituency - (Lok Sabha)	200
9	Abbreviation & Sources	201-202
10	Disclaimer	203

Location & Political Map

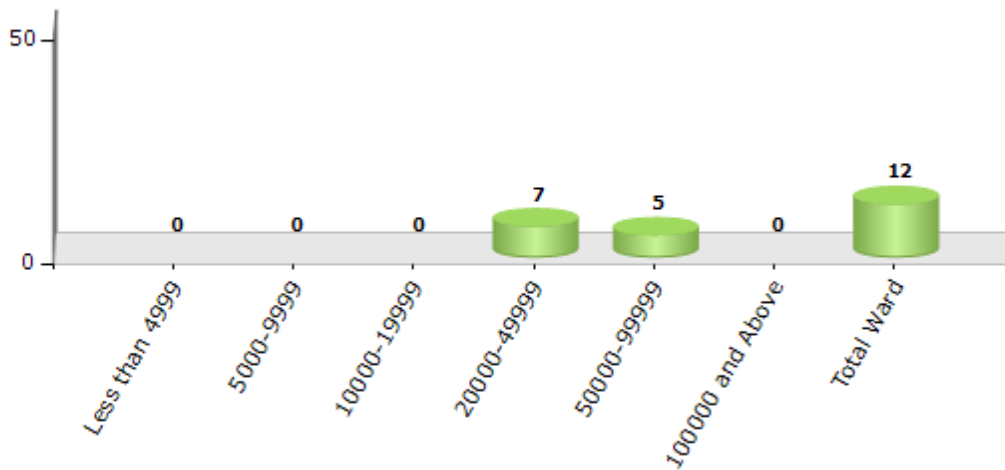


Demographics

Number of Ward by Population Size - 2011

Less than 4999	5000-9999	10000-19999	20000-49999	50000-99999	100000 and Above	Total Ward
0	0	0	7	5	0	12

Number of Ward by Population Size - 2011

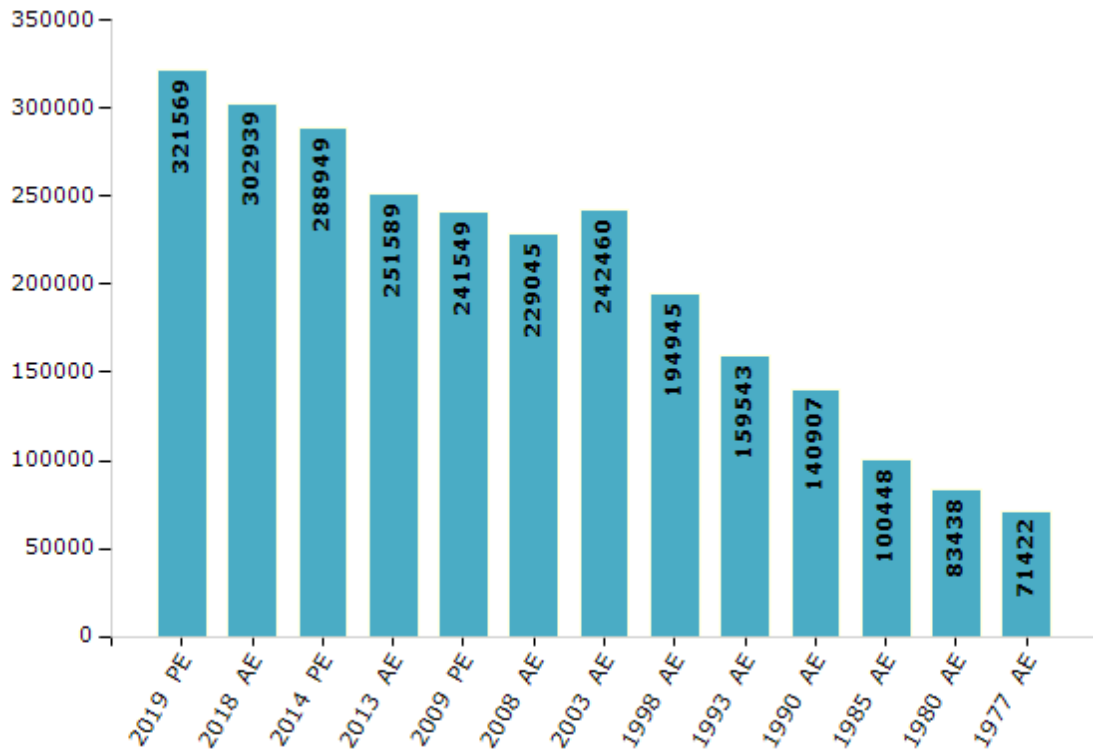


Electoral Features

Electors by Male & Female

Year	Male	Female	Others	Total	Year	Male	Female	Others	Total
2019 PE	169378	152184	7	321569	1993 AE	82505	77038	-	159543
2018 AE	160080	142854	5	302939	1990 AE	73757	67150	-	140907
2014 PE	154270	134679	0	288949	1985 AE	49256	51192	-	100448
2013 AE	134526	117063	0	251589	1980 AE	42477	40961	-	83438
2009 PE	131467	110082	-	241549	1977 AE	36591	34831	-	71422
2008 AE	124735	104310	-	229045	1972 AE	-	-	-	-
2004 PE	-	-	-	-	1967 AE	-	-	-	-
2003 AE	126965	115495	-	242460	1962 AE	-	-	-	-
1999 PE	-	-	-	-	1957 AE	-	-	-	-
1998 AE	102437	92508	-	194945	1952 AE	-	-	-	-

Number of Electors



Note : AE : Assembly Election, PE : Assembly Segment of Parliamentary Election

Historical Summary Election Results

Summary Result of Assembly Election - 2013

Candidate Name	Party	Votes	Votes %
Ghanshyam Tiwari	BJP	112465	65.59
Sanjay Bapna	INC	47115	27.48
Vijay Sharma	JGP	1780	1.04
Keshav Shukla	BSP	1395	0.81
Chhail Bihari	NPEP	1302	0.76
Jai Vasistha	IND	1022	0.6
Rajendra Patel	IND	909	0.53
Nanu Ram Saini	IND	795	0.46
Vishnu Sarsawat	RPI(A)	395	0.23
Shankar Lal Sharma	RJVP	296	0.17
Ramesh Chand	SP	277	0.16
Shankar Lal Saini	BNNP	225	0.13
Shiv Shankar Singh Gelhot	JD(U)	185	0.11
Rajendra Sharma	RBD	160	0.09
Pratap Singh Saini	BRSP	140	0.08
Bhagirath Pilonia	IPGP	102	0.06
	NOTA	2911	1.7

Polling Station Level Election Results

Number and Name of Polling Stations (PS) (2018)

Number of Polling Stations	Name of Polling Stations	Number of Polling Stations	Name of Polling Stations
1	Govt. Primary School, Right Part, Bhojyawas	21	Govt. Sec. School, Middle Part, Mangyawas
2	Govt. Primary School, Left Part, Bhojyawas	22	Govt. Sec. School, Left Part, Mangyawas
3	Govt. Sr. Sec. School, Room No. 01, Bhankrota	23	New Sunrise Academy Secondary School Plot No. 4 Kirti Sagar Mangyawas Right Part
4	Govt. Sr. Sec. School, Room No. 3, Bhankrota	24	New Sunrise Academy Secondary School Plot No. 4 Kirti Sagar Mangyawas Left Part
5	Govt. Sr. Sec. School, Room No. 9, Bhankrota	25	New Sunrise Academy Sec. School, P.No. 04, Kirti Sagar, Mangyawas, Middle Part
6	Govt. Sr. Sec. School, Room No. 5, Bhankrota	26	Govt. Upper Primary School Right Part Manyawas
7	Govt. Sr. Sec. School, Room No. 7, Bhankrota	27	Govt. Upper Primary School Left Part Manyawas
8	Govt. Sr. Sec. School, Room No. 10, Bhankrota	28	Shreeram Senior Secondary School, Shreeram Colony, Golyawas Right Part
9	Govt. Higher Secondary School, Bhankrota Room No. 02	29	Shreeram Senior Secondary School, Shreeram Colony, Golyawas Room No. 8
10	Govt. Higher Secondary School, Bhankrota Room No. 04	30	Shreeram Senior Secondary School, Shreeram Colony, Golyawas Left Part
11	Govt. Upper Primary Sanskrit School, Basadi, Bhankrota Right Part	31	Shreeram Sr. Sec. School, Shreeram Colony, Golyawas, Middle Part
12	Govt. Upper Primary Sanskrit School, Basadi, Bhankrota Left Part	32	Govt. Secondary School, Room No. 3, Golyawas
13	Govt. Secondary School Room No. 01 Keshopura	33	Govt. Secondary School, Room No. 9, Golyawas
14	Govt. Secondary School Room No. 03 Keshopura	34	Govt. Secondary School, Right Part, Golyawas
15	Govt. Secondary School Room No. 05 Keshopura	35	Prabhat Public Sen. Sec. School, 21 Amrit Nagar New Sanganer Road, Room No. 1
16	Govt. Secondary School Room No. 06 Keshopura	36	Govt. Primary School, Khejdo Ka Baas Muhana Road Left Part
17	Govt. Sec. School, Room No. 07, Keshopura	36A	Govt. Primary School, Khejdo Ka Was Muhana Road Right Side
18	Govt. Primary School, Azad Nagar, Keshrichand Choudhary Nagar, Right Part,	37	Govt. Upper Primary School, Middle Part, Dhaulai
19	Govt. Primary School, Azad Nagar, Keshrichand Choudhary Nagar, Left Part	38	Govt. Upper Primary School, Left Part, Dhaulai
20	Govt. Sec. School Mangyawas Right Part	39	Govt. Upper Primary School, Right Part, Dhaulai
20A	Govt. Sec. School Mangyawas Room No. 01	40	Keshar International School, Kesar Nagar Choraha Right Side

Contd....

Polling Station Level Election Results

Polling Station-wise Votes Secured by Overall Top Five Parties in Sanganer Assembly in Assembly Election (AE) under Jaipur Parliamentary Constituency in Rajasthan (2018)

Number of Polling Station	Winner - Ashok Lahoty (BJP)	Runner-up - Pushpendra Bhardwaj (INC)	3rd - Ghanshyam Tiwari (BVHP)	4th - Ramesh Prajapat (DSPVAD)	5th - Jawahar Sharma (AAP)	NOTA	Other	Total Votes Secured
35	412	384	20	5	7	4	22	854
36	263	291	37	2	5	10	21	629
36A	240	137	8	1	2	5	5	398
37	341	553	18	2	0	4	19	937
38	311	293	40	11	1	4	21	681
39	439	300	88	4	8	20	22	881
40	403	325	39	7	5	11	39	829
41	299	311	37	9	0	3	15	674
42	353	344	90	4	3	2	48	844
43	271	269	91	2	6	8	30	677
44	452	295	108	4	1	2	22	884
45	139	349	144	4	2	2	48	688
46	289	312	95	5	1	1	33	736
47	370	401	139	1	1	4	36	952
48	338	319	159	3	2	8	55	884
49	237	343	159	3	4	6	29	781
50	205	410	60	4	1	2	28	710
51	406	233	91	6	3	6	29	774
52	396	238	55	3	1	8	32	733
53	502	302	32	3	5	18	34	896
54	512	290	28	6	3	14	28	881
55	435	337	40	7	1	6	29	855
56	206	237	118	3	1	3	36	604
57	154	316	15	8	0	5	45	543
58	291	352	25	4	2	3	22	699
59	130	360	98	6	0	4	52	650
60	253	302	45	12	1	3	40	656
61	238	225	73	7	1	2	23	569
62	376	295	194	4	1	3	54	927
63	504	253	199	12	1	5	55	1029
64	441	362	111	8	4	2	59	987
65	258	255	167	6	2	10	49	747
66	187	237	107	9	3	8	34	585
67	153	443	85	7	0	7	40	735
68	189	538	62	3	10	4	44	850

Contd....

Polling Station Level Election Results

Winner, Runner-up and 3rd Party Position & Winning Margin According to Polling Stations in Sanganer Assembly in Assembly Election (AE) under Jaipur Parliamentary Constituency in Rajasthan (2018)

Polling Station Number	Winner Party	Winner Votes (%)	Runner-up Party	Runner-up Votes (%)	Winning Margin Votes (%)	Third Party	Third Party Votes (%)	Other Votes (%)
69	INC	323 (53.57)	BVHP	147 (24.38)	176 (29.19)	BJP	111 (18.41)	22 (3.65)
70	INC	380 (42.41)	BJP	313 (34.93)	67 (7.48)	BVHP	129 (14.4)	74 (8.26)
71	INC	449 (50.22)	BJP	267 (29.87)	182 (20.35)	BVHP	105 (11.74)	73 (8.17)
72	BJP	467 (57.65)	INC	270 (33.33)	197 (24.32)	BVHP	42 (5.19)	31 (3.83)
73	BJP	418 (59.89)	INC	220 (31.52)	198 (28.37)	BVHP	27 (3.87)	33 (4.73)
74	BJP	358 (65.57)	INC	149 (27.29)	209 (38.28)	BVHP	15 (2.75)	24 (4.4)
75	BJP	339 (68.62)	INC	112 (22.67)	227 (45.95)	BVHP	25 (5.06)	18 (3.64)
76	BJP	408 (69.04)	INC	127 (21.49)	281 (47.55)	BVHP	24 (4.06)	32 (5.41)
77	BJP	500 (59.95)	INC	247 (29.62)	253 (30.33)	BVHP	44 (5.28)	43 (5.16)
78	BJP	490 (60.12)	INC	254 (31.17)	236 (28.95)	BVHP	39 (4.79)	32 (3.93)
79	BJP	495 (58.03)	INC	235 (27.55)	260 (30.48)	BVHP	64 (7.5)	59 (6.92)
80	BJP	470 (60.49)	INC	211 (27.16)	259 (33.33)	BVHP	51 (6.56)	45 (5.79)
81	BJP	375 (60.68)	INC	157 (25.4)	218 (35.28)	BVHP	40 (6.47)	46 (7.44)
82	BJP	336 (61.09)	INC	141 (25.64)	195 (35.45)	BVHP	45 (8.18)	28 (5.09)
83	BJP	376 (59.97)	INC	160 (25.52)	216 (34.45)	BVHP	50 (7.97)	41 (6.54)
84	BJP	351 (61.26)	INC	145 (25.31)	206 (35.95)	BVHP	46 (8.03)	31 (5.41)
85	BJP	364 (53.45)	INC	212 (31.13)	152 (22.32)	BVHP	66 (9.69)	39 (5.73)
86	BJP	365 (45.68)	INC	353 (44.18)	12 (1.5)	BVHP	37 (4.63)	44 (5.51)
87	BJP	391 (53.13)	INC	226 (30.71)	165 (22.42)	BVHP	93 (12.64)	26 (3.53)
88	BJP	369 (54.42)	INC	219 (32.3)	150 (22.12)	BVHP	53 (7.82)	37 (5.46)
89	BJP	371 (58.43)	INC	201 (31.65)	170 (26.78)	BVHP	34 (5.35)	29 (4.57)
90	BJP	401 (51.81)	INC	222 (28.68)	179 (23.13)	BVHP	104 (13.44)	47 (6.07)
91	BJP	373 (53.06)	INC	225 (32.01)	148 (21.05)	BVHP	75 (10.67)	30 (4.27)
92	BJP	483 (59.93)	INC	257 (31.89)	226 (28.04)	BVHP	33 (4.09)	33 (4.09)
93	BJP	469 (59.67)	INC	201 (25.57)	268 (34.1)	BVHP	69 (8.78)	47 (5.98)
94	BJP	415 (57.01)	INC	219 (30.08)	196 (26.93)	BVHP	64 (8.79)	30 (4.12)
95	BJP	443 (57.09)	INC	225 (28.99)	218 (28.1)	BVHP	60 (7.73)	48 (6.19)
96	BJP	468 (57.35)	INC	236 (28.92)	232 (28.43)	BVHP	47 (5.76)	65 (7.97)
97	BJP	502 (62.13)	INC	213 (26.36)	289 (35.77)	BVHP	41 (5.07)	52 (6.44)
98	BJP	396 (60.55)	INC	175 (26.76)	221 (33.79)	BVHP	56 (8.56)	27 (4.13)
99	BJP	393 (59.28)	INC	183 (27.6)	210 (31.68)	BVHP	51 (7.69)	36 (5.43)
100	BJP	471 (64.17)	INC	189 (25.75)	282 (38.42)	BVHP	51 (6.95)	23 (3.13)
101	BJP	412 (59.8)	INC	176 (25.54)	236 (34.26)	BVHP	59 (8.56)	42 (6.1)
102	BJP	445 (56.83)	INC	228 (29.12)	217 (27.71)	BVHP	54 (6.9)	56 (7.15)
103	BJP	584 (63.83)	INC	238 (26.01)	346 (37.82)	BVHP	57 (6.23)	36 (3.93)

Contd....

DISCLAIMER

The Terms of Use and Disclaimer of Datanet India Private Limited (hereinafter referred to as "Datanet") for use of this analysis report of **Sanganer Assembly Constituency (Sanganer Vidhan Sabha)** :-

1. **Assembly Factbook™** is a Registered Trade Mark owned by Datanet.
2. All the maps are sketched and graphical representation only and have not been drawn to the scale and also not to represent the actual geographical area or boundary of the unit.
3. The data for the aforesaid analysis is based on authentic sources and has been culled from the various publications of Census, CSO and NSSO for district and block level data, various central and state government departments, Central & State Elections Commissions and the concerned Returning Officers' releases, Electoral Rolls, Election results and allied publications, internal assessment, surveys, estimates and analysis. Therefore, certain adjustment of data at micro level may have been done to arrive closer to the macro data.
4. Data have been provided on an "As Is" and "As AVAILABLE" basis
5. The colours shown in the maps or diagram and charts of a particular party, alliance or AC are indicative and do not represent them.
6. This publication which includes maps, sheets, graphs and data would be the property under copyright of Datanet only. The user may use these for its internal study, analysis and research purposes. It's public display, re-selling or any commercial uses by the user are not allowed.
7. Datanet has taken due care and caution in compilation and processing of data and allied information, but does not guarantee the accuracy, adequacy or completeness of any information/analysis and will be not responsible for any errors or omissions or for the results obtained from the use of such information/analysis.
8. All the contents for the publication have been culled from various authentic sources and Datanet reasonably believes such sources to be reliable, but does not make any representations, express or implied as to the accuracy or fitness of use of such information. The information or contents of the information/analysis do not constitute advice and should not be relied upon in making (or refraining from making) any decision. Any reliance placed upon the information provided by Datanet is the sole responsibility and strictly at the user's risk.
9. In no event will Datanet be liable for any damages (including, without limitation, damages for loss of business projects, or loss of profits) arising in contract, tort or otherwise from the use of or inability to use any of its contents, or from any action taken (or refrained from being taken) as a result of using the analysis or any of its contents. Datanet its directors, owners, editors, officials, employees, distributor and agents or any associate will not be liable for any errors in the information contained or any consequences arising from the use of the contents of the provided information/analysis.
10. If any provision of these terms and conditions is held invalid or illegal or unenforceable for any reason by any court of competent jurisdiction, such provision shall be severed and the remainder of provisions of the terms and conditions shall continue in full force and effect as if the Term of Use had been executed with the invalid, illegal or unenforceable provision eliminated.
11. If there are any discrepancies in the information provided, please bring it to attention of Datanet for suitable rectification measures.

Buy Online This Complete Book At
Datanet India eBooks Store

www.indiastatpublications.com

or go directly at

[http://www.indiastatpublications.com/
Assembly_factbook/Rajasthan/Jaipur/Sanganer](http://www.indiastatpublications.com/Assembly_factbook/Rajasthan/Jaipur/Sanganer)

 **india**stat**elections**

ISBN : 978-93-87293-80-9



9 789387 293809