



Rajasthan

Assembly Factbook™

Ahore Assembly Constituency



Key Electoral Data of Ahore
Assembly Constituency (Vidhan Sabha)

Rajasthan
Assembly FactbookTM
Ahore Assembly Constituency



Ahore Vidhan Sabha

Editor & Director

Dr. R.K. Thukral

Research Editor

Dr. Shafeeq Rahman

Compiled, Researched and Published by Datanet India Pvt. Ltd.

D-100, 1st Floor,

Okhla Industrial Area, Phase-I,
New Delhi- 110020.

Ph.: 91-11- 43580781-84

Email : support@indiastatpublications.com

Website : www.indiastatelections.com

Online Book Store :

www.indiastatpublications.com

Report No. : AFB/RJ-141-0125

ISBN : 978-93-87267-15-2

First Edition : January, 2018

Eighth Updated Edition : January, 2025

Price : Rs. 11500/-

US\$ 310

© Datanet India Pvt. Ltd.

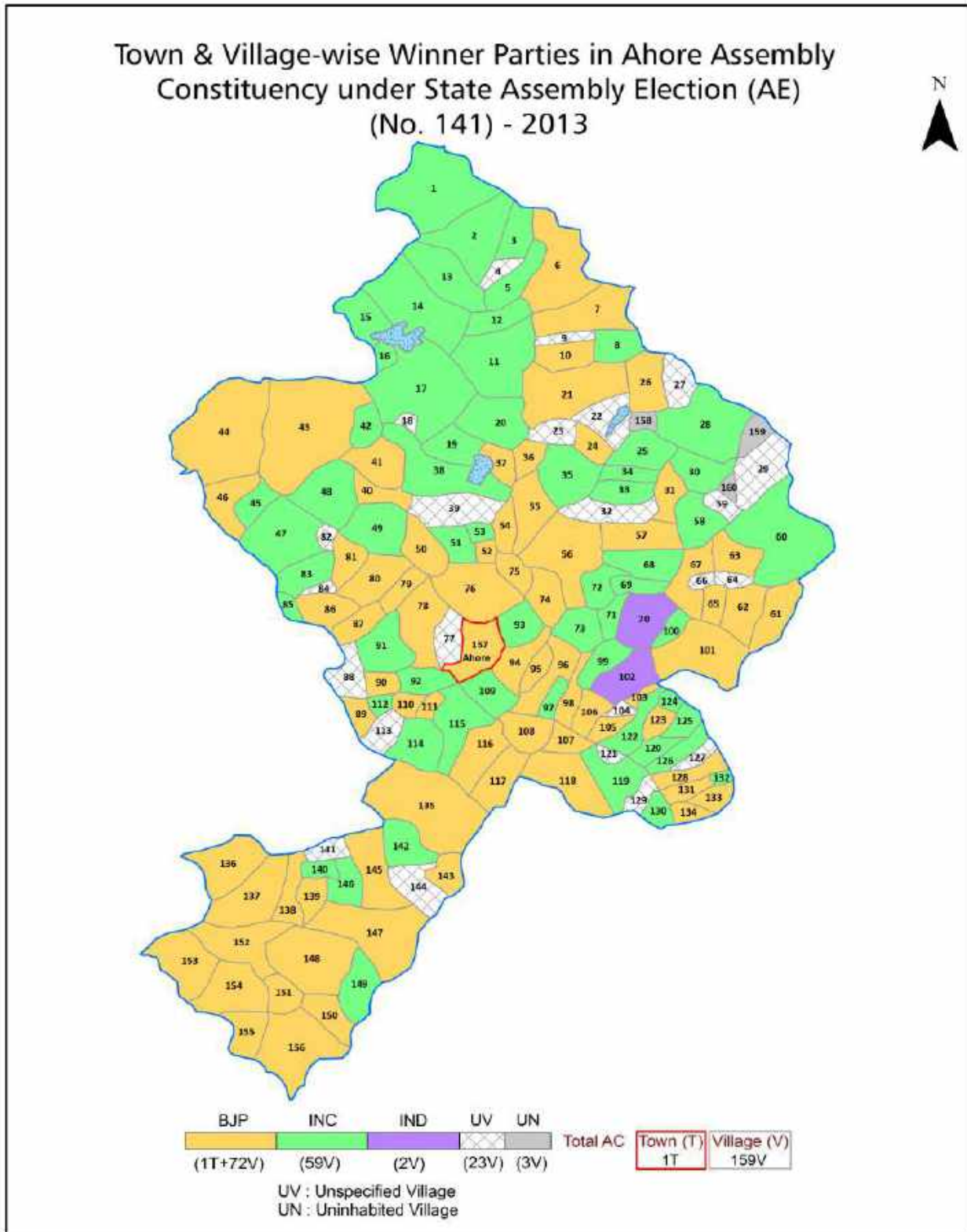
All rights reserved. No part of this book may be reproduced, stored in a retrieval system or transmitted in any form or by any means, mechanical photocopying, photographing, scanning, recording or otherwise without the prior written permission of the publisher. Please refer to Disclaimer at page no. 217 for the use of this publication.

Printed in India

Contents

No.	Particulars	Page No.
	Introduction	
1	Assembly Constituency - (Vidhan Sabha) at a Glance Features of Assembly as per Delimitation Commission of India (2008)	1-2
	Location and Political Maps	
2	Location Map Boundaries of Assembly Constituency - (Vidhan Sabha in District Boundaries of Assembly Constituency under Parliamentary Constituency - (Lok Sabha) Town & Village-wise Winner Parties- 2024, 2023, 2019, 2018, 2014, 2013, 2009 and 2008	3-11
	Administrative Setup (2011)	
3	District Sub-district Towns Villages Inhabited Villages Uninhabited Villages Village Panchayat Intermediate Panchayat	12-20
	Demographics (2011)	
4	Population Households Rural/Urban Population Towns and Villages by Population Size Sex Ratio (Total & 0-6 Years) Religious Population Social Population Literacy Rate	21-22
	Electoral Features	
5	Important Dates of Last Elections Held Electors by Gender Service Electors Voters Voters Turnout Polling Stations & Average Number of Electors per Polling Station Electors by Age Group Present Elected Representatives	23-28
	Historical Summary Election Results	
6	Vote Share of Major Parties Winning Margin (Number & Percentage Polarity of Parties Summary Result of Assembly Segment of Parliamentary Elections 2024, 2019, 2014, 2009, 2004 and 1999 Summary Result of Assembly Elections 2023, 2018, 2013, 2008, 2003, 1998, 1993, 1990, 1985, 1980, 1977, 1972, 1967, 1962 and 1957	29-51
	Polling Station Level Election Results	
7	Name and Number of Polling Station 2024, 2023, 2019, 2018, 2014, 2013, 2009 and 2008 Polling Station-wise Electors, Voters & Voters Turnout 2024, 2023, 2019, 2018, 2014, 2013, 2009 and 2008 Polling Station wise Elections Results 2024, 2023, 2019, 2018, 2014, 2013, 2009 and 2008	52-197
	Share of Assembly Constituency	
8	Share of Assembly Constituency - (Vidhan Sabha) in State, District and Parliamentary Constituency - (Lok Sabha)	198
	Socio-Economic Amenities (2011)	
9	Access to Administrative Units Agricultural, Manufacturing and Industrial Commodities Demographic Indicators Education Health & Manpower Drinking Water Supply Sanitation Entertainment and Recreations Infrastructure Power Food Allocation Distribution and Marketing of Agriculture Commodities Infrastructure Transport and Road Infrastructure Communication Banking and Financial Services Land Use Irrigation Source	200-214
10	Abbreviation & Sources	215-216
11	Disclaimer	217

Location & Political Map



Administrative Setup

List of Village Panchayat & Intermediate Panchayat (Block) Name - 2011

Village Name	Village Panchayat Name	Intermediate Panchayat Name
Adwara	Doodsi	Jalor
Agwari	Agwari	Ahore
Aipura	Aipura	Ahore
Ajeetpura	Ajeetpura	Ahore
Akoli	Akoli	Jalor
Akora Padar	Shankhwali	Ahore
Alawa (A)	Sedariya Balotan	Ahore
Alawa (B)	Sedariya Balotan	Ahore
Alawa (C)	Dodiyali	Ahore
Badanwari	Badanwari	Jalor
Bagoonda	Sugaliya Jodha	Ahore
Bagotra	Samooja	Jalor
Bagra	Bagra	Jalor
Bala	Bala	Ahore
Bankli	Bankli	Ahore
Baori	Baori	Ahore
Barwan	Ghana	Ahore
Beebalsar	Beebalsar	Jalor
Beechhawari	Sankarna	Jalor
Beejli	Bhorda	Ahore
Bhadrajoon	Bhadrajoon	Ahore
Bhagli Purohitan	Oon	Jalor
Bhainswara	Bhainswara	Ahore
Bhavrani	Bhavrani	Ahore
Bhetala	Meda Uparla	Jalor
Bhooti	Bhooti	Ahore
Bhorda	Bhorda	Ahore
Bithura	Bithura	Ahore
Bokra	Dechhoo	Jalor

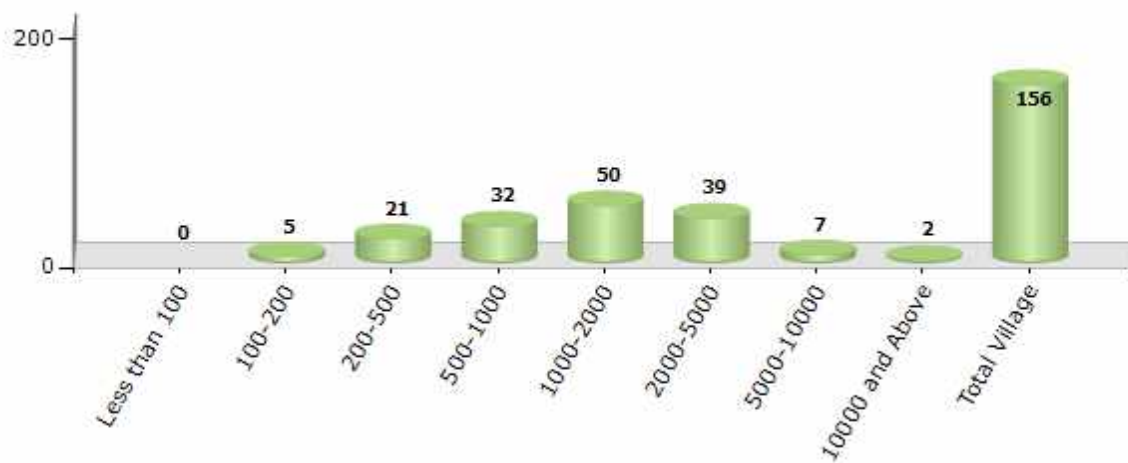
Contd....

Demographic

Number of Villages by Population Size - 2011

Less than 100	100-200	200-500	500-1000	1000-2000	2000-5000	5000-10000	10000 and Above	Total Village
0	5	21	32	50	39	7	2	156

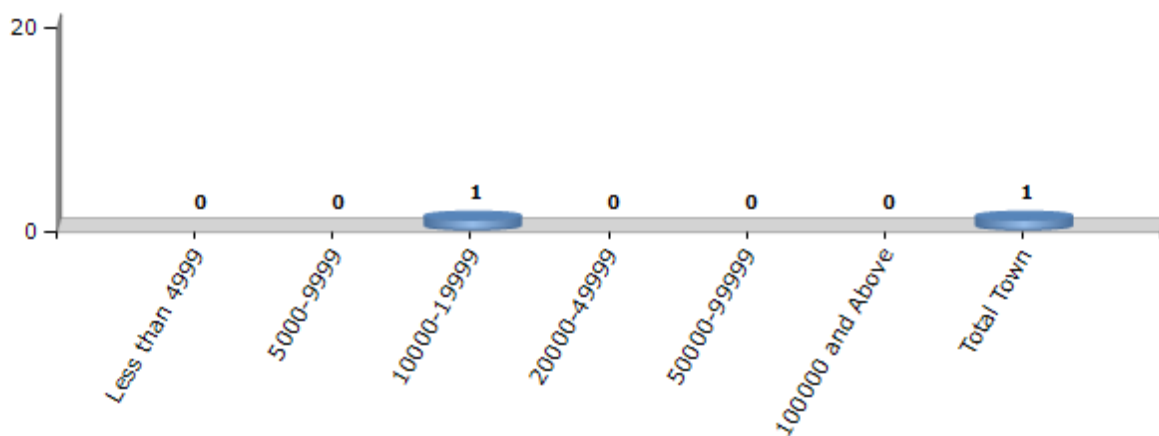
Number of Villages by Population Size - 2011



Number of Towns by Population Size - 2011

Less than 4999	5000-9999	10000-19999	20000-49999	50000-99999	100000 and Above	Total Town
0	0	1	0	0	0	1

Number of Towns by Population Size - 2011

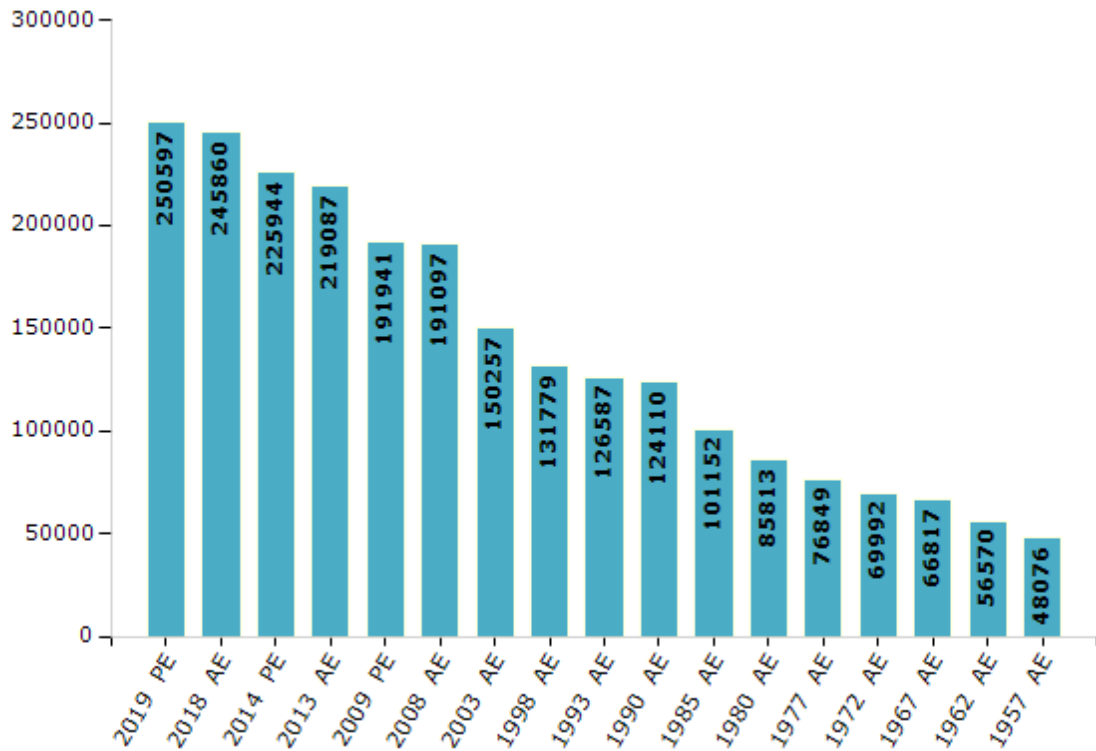


Electoral Features

Electors by Male & Female

Year	Male	Female	Others	Total	Year	Male	Female	Others	Total
2019 PE	131907	118689	1	250597	1993 AE	66748	59839	-	126587
2018 AE	129509	116350	1	245860	1990 AE	65563	58547	-	124110
2014 PE	118923	107021	0	225944	1985 AE	51392	49760	-	101152
2013 AE	115077	104010	0	219087	1980 AE	42872	42941	-	85813
2009 PE	101242	90699	-	191941	1977 AE	38545	38304	-	76849
2008 AE	100442	90655	-	191097	1972 AE	35300	34692	-	69992
2004 PE	-	-	-	-	1967 AE	-	-	-	66817
2003 AE	78635	71622	-	150257	1962 AE	-	-	-	56570
1999 PE	-	-	-	-	1957 AE	-	-	-	48076
1998 AE	69517	62262	-	131779	1952 AE	-	-	-	-

Number of Electors



Note : AE : Assembly Election, PE : Assembly Segment of Parliamentary Election

Historical Summary Election Results

Summary Result of Assembly Election - 2013

Candidate Name	Party	Votes	Votes %
Shankar Singh Rajpurohit	BJP	57808	42.35
Savaram Patel	INC	48656	35.64
Hadmanaram	NPEP	4396	3.22
Mohan Lal	IND	3541	2.59
Fusaram	IND	2701	1.98
Malam Singh	BSP	2365	1.73
Genaram Meghwal	IND	1923	1.41
Jitendra Kumar	IND	1910	1.4
Hanumana Ram	IND	1608	1.18
Sakha Ram	AWAP	1472	1.08
Chela Ram	IND	1387	1.02
Indra Kanwar	JGP	1258	0.92
Ajaypal Singh	IND	1183	0.87
Mangilal	IND	865	0.63
Bhanwar Lal	BNNP	682	0.5
Vijay Shree	BYS	676	0.5
Ganpat	IND	669	0.49
Dinesh Kumar	BA S D	604	0.44
Chaganlal	HJP	515	0.38
Kailash Kumar Parmar	IND	471	0.35
Shakur Bhai	IND	402	0.29
Lada Ram	IND	385	0.28
	NOTA	1031	0.76

Polling Station Level Election Results

Number and Name of Polling Stations (PS) (2018)

Number of Polling Stations	Name of Polling Stations	Number of Polling Stations	Name of Polling Stations
1	Govt. Secondary School Left Room Barwa	22	Adarsh Govt. Senior Secondary School (Naya Bhawan) Right Room No. 5 Raithal
2	Govt. Secondary School Right Room Barwa	23	Adarsh Govt. Senior Secondary School (Naya Bhawan) Right Room No. 6 Raithal
3	Adarsh Govt. Senior Secondary School Left Room Ghana	24	Govt. Senior Upadhyay Sanskrit School Naya Kamara Odwara
4	Adarsh Govt. Senior Secondary School Right Room Ghana	25	Govt. Senior Upadhyay Sanskrit School Center Room Odwara
5	Govt. Upper Primary School Bijli	26	Govt. Upper Primary School Panwa
6	Adarsh Govt. Senior Secondary School Left Room Bhorda	27	Govt. Upper Primary School Bokada
7	Government Upper Primary School Left Room No. 2 Bhorda	28	Govt. Upper Primary School Sarupara
8	Adarsh Govt. Senior Secondary School Right Room Bhorda	29	Adarsh Government Senior Secondary School Desu
9	Govt. Secondary School Nilkanth Right Room No. 3	30	Adarsh Government Senior Secondary School Left Room Debawas
10	Govt. Secondary School Nilkanth Left Room No. 1	31	Adarsh Government Senior Secondary School Right Room Debawas
11	Adarsh Govt. Senior Secondary School Left Room Bala	32	Adarsh Government Senior Secondary School Room No. 01 Debawas
12	Adarsh Govt. Senior Secondary School Right Room Bala	33	Govt. Girls Upper Primary School Left Room Sarana
13	Atal Seva Kendra, Bala	34	Govt. Girls Upper Primary School Right Room Sarana
14	Govt. Upper Primary School Motisary	35	Adarsh Govt. Senior Secondary School Left Room Bawadi
15	Adarsh Govt. Senior Secondary School Left Room Bhawarani	36	Adarsh Govt. Senior Secondary School Right Room Bawadi
16	Adarsh Govt. Senior Secondary School Right Room Bhawarani	37	Govt. Upper Primary School Sandan
17	Govt. Upper Primary School Raythal Marg Bhawarani	38	Adarsh Govt. Senior Secondary School Left Room Aipura
18	Adarsh Govt. Senior Secondary School No. 01 Left Room Bhawarani	39	Adarsh Govt. Senior Secondary School Right Room Aipura
19	Adarsh Govt. Senior Secondary School No. 01 Right Room Bhawarani	40	Adarsh Govt. Senior Secondary School Left Room Nosra
20	Adarsh Govt. Senior Secondary School (Naya Bhawan) Left Room No. 3 Raithal	41	Adarsh Govt. Senior Secondary School Right Room Nosra
21	Adarsh Govt. Senior Secondary School (Naya Bhawan) Right Room No. 2 Raithal	42	Adarsh Govt. Senior Secondary School Center Room Nosra

Contd....

Polling Station Level Election Results

Polling Station-wise Votes Secured by Overall Top Five Parties in Ahore Assembly in Assembly Election (AE) under Jalore Parliamentary Constituency in Rajasthan (2018)

Number of Polling Station	Winner - Chhagansingh (BJP)	Runner-up - Savaram Patel (INC)	3rd - Pankaj (BSP)	4th - Jagdish Choudhary (IND)	5th - Chhagnaram (HJP)	NOTA	Other	Total Votes Secured
36	316	44	13	13	1	16	7	410
37	369	209	116	6	11	15	13	739
38	109	111	196	6	5	6	8	441
39	343	48	7	3	2	19	12	434
40	260	202	199	30	4	24	13	732
41	306	239	24	21	6	18	16	630
42	228	194	60	32	9	32	31	586
43	294	422	43	6	5	10	12	792
44	284	199	37	16	5	10	11	562
45	218	51	10	2	1	5	5	292
46	191	230	25	9	7	18	19	499
47	95	242	113	0	3	11	19	483
48	312	161	97	4	3	8	6	591
49	58	82	766	3	5	1	6	921
50	285	384	63	15	6	12	18	783
51	101	91	511	3	6	12	39	763
52	323	20	59	0	0	7	7	416
53	262	237	44	17	10	8	11	589
54	352	192	143	0	10	11	12	720
55	124	270	24	8	5	5	24	460
56	138	175	137	5	1	10	19	485
57	137	77	525	19	8	17	31	814
58	210	241	80	14	7	5	10	567
59	236	130	64	4	3	17	12	466
60	70	357	2	48	4	4	6	491
61	60	224	1	79	6	2	3	375
62	520	97	29	2	1	22	8	679
63	556	88	88	0	5	7	10	754
64	497	65	21	1	2	14	6	606
65	86	419	48	24	3	6	8	594
66	212	74	190	4	5	10	15	510
67	142	150	175	4	11	8	17	507
68	150	303	3	13	5	4	11	489
69	192	181	54	7	2	7	6	449
70	149	150	90	45	2	8	11	455

Contd....

Polling Station Level Election Results

Winner, Runner-up and 3rd Party Position & Winning Margin According to Polling Stations in Ahore Assembly in Assembly Election (AE) under Jalore Parliamentary Constituency in Rajasthan (2018)

Polling Station Number	Winner Party	Winner Votes (%)	Runner-up Party	Runner-up Votes (%)	Winning Margin Votes (%)	Third Party	Third Party Votes (%)	Other Votes (%)
71	IND (JC)	162 (35.92)	INC	124 (27.49)	38 (8.43)	BJP	110 (24.39)	55 (12.2)
72	BJP	241 (46.89)	BSP	153 (29.77)	88 (17.12)	INC	94 (18.29)	26 (5.06)
73	BJP	192 (37.35)	BSP	187 (36.38)	5 (0.97)	INC	117 (22.76)	18 (3.5)
74	BSP	357 (44.96)	BJP	331 (41.69)	26 (3.27)	INC	72 (9.07)	34 (4.28)
75	BJP	231 (48.73)	INC	118 (24.89)	113 (23.84)	BSP	95 (20.04)	30 (6.33)
76	BJP	161 (50)	INC	143 (44.41)	18 (5.59)	IND (N)	6 (1.86)	12 (3.73)
77	BJP	253 (45.83)	INC	222 (40.22)	31 (5.61)	BSP	62 (11.23)	15 (2.72)
78	BJP	242 (64.36)	INC	92 (24.47)	150 (39.89)	BSP	20 (5.32)	22 (5.85)
79	BJP	341 (56.74)	BSP	169 (28.12)	172 (28.62)	INC	79 (13.14)	12 (2)
80	INC	282 (51.46)	BJP	147 (26.82)	135 (24.64)	BSP	81 (14.78)	38 (6.93)
81	INC	324 (68.64)	BSP	72 (15.25)	252 (53.39)	BJP	46 (9.75)	30 (6.36)
82	BJP	296 (75.51)	BSP	47 (11.99)	249 (63.52)	INC	33 (8.42)	16 (4.08)
83	BJP	571 (85.74)	BSP	65 (9.76)	506 (75.98)	INC	14 (2.1)	16 (2.4)
84	BJP	415 (67.92)	BSP	156 (25.53)	259 (42.39)	INC	25 (4.09)	15 (2.45)
85	BJP	250 (34.63)	INC	225 (31.16)	25 (3.47)	BSP	217 (30.06)	30 (4.16)
86	BJP	505 (80.03)	INC	65 (10.3)	440 (69.73)	BSP	14 (2.22)	47 (7.45)
87	BJP	274 (39.14)	INC	248 (35.43)	26 (3.71)	BSP	126 (18)	52 (7.43)
88	INC	395 (62.01)	BJP	179 (28.1)	216 (33.91)	BSP	17 (2.67)	46 (7.22)
89	BJP	201 (54.47)	INC	137 (37.13)	64 (17.34)	BSP	8 (2.17)	23 (6.23)
90	BJP	241 (46.89)	INC	163 (31.71)	78 (15.18)	BSP	73 (14.2)	37 (7.2)
91	BJP	396 (73.74)	INC	92 (17.13)	304 (56.61)	BSP	9 (1.68)	40 (7.45)
92	INC	136 (59.91)	BJP	62 (27.31)	74 (32.6)	IND (JC)	14 (6.17)	15 (6.61)
93	BJP	344 (62.09)	INC	88 (15.88)	256 (46.21)	BSP	84 (15.16)	38 (6.86)
94	BJP	216 (41.78)	INC	135 (26.11)	81 (15.67)	BSP	115 (22.24)	51 (9.86)
95	BJP	186 (58.68)	INC	97 (30.6)	89 (28.08)	BSP	10 (3.15)	24 (7.57)
96	BSP	258 (34.13)	BJP	249 (32.94)	9 (1.19)	INC	213 (28.17)	36 (4.76)
97	BJP	430 (67.61)	INC	141 (22.17)	289 (45.44)	BSP	22 (3.46)	43 (6.76)
98	BJP	249 (53.66)	INC	104 (22.41)	145 (31.25)	BSP	43 (9.27)	68 (14.66)
99	BJP	311 (59.81)	INC	92 (17.69)	219 (42.12)	BSP	87 (16.73)	30 (5.77)
100	INC	398 (50.38)	BJP	183 (23.16)	215 (27.22)	BSP	104 (13.16)	105 (13.29)
101	BJP	359 (48.25)	BSP	211 (28.36)	148 (19.89)	INC	97 (13.04)	77 (10.35)
102	BJP	494 (89.66)	INC	39 (7.08)	455 (82.58)	HJP	3 (0.54)	15 (2.72)
103	BJP	421 (58.96)	INC	147 (20.59)	274 (38.37)	BSP	108 (15.13)	38 (5.32)
104	BJP	722 (95)	INC	20 (2.63)	702 (92.37)	BSP	4 (0.53)	14 (1.84)
105	BJP	460 (60.21)	INC	235 (30.76)	225 (29.45)	BSP	14 (1.83)	55 (7.2)

Contd....

Socio-Economic Amenities - Rural

Access to Education Facilities

Particulars	Number of Village (% of Population)				
	Available	Not Available	If Not Available (Distance of Nearest Facility)		
			A	B	C
Govt. Primary School	130 (97)	26 (3)	1 (0)	1 (0)	0 (0)
Private Primary School	85 (78)	71 (22)	17 (2)	7 (1)	0 (0)
Govt. Middle School	100 (90)	56 (10)	17 (2)	5 (1)	1 (0)
Private Middle School	57 (60)	99 (40)	11 (2)	9 (2)	3 (1)
Govt. Secondary School	65 (71)	91 (29)	47 (15)	32 (9)	6 (2)
Private Secondary School	22 (34)	134 (66)	2 (0)	1 (0)	2 (1)
Govt. Senior Secondary School	20 (34)	136 (66)	31 (13)	64 (34)	37 (16)
Private Senior Secondary School	5 (13)	151 (87)	0 (0)	0 (0)	2 (1)
Govt. Arts and Science Degree College	0 (0)	156 (100)	5 (3)	24 (12)	126 (84)
Private Arts and Science Degree College	0 (0)	156 (100)	0 (0)	1 (1)	0 (0)
Govt. Engineering College	0 (0)	156 (100)	0 (0)	0 (0)	144 (91)
Private Engineering College	0 (0)	156 (100)	0 (0)	2 (1)	10 (7)
Govt. Medicine College	0 (0)	156 (100)	0 (0)	0 (0)	155 (99)
Private Medicine College	0 (0)	156 (100)	0 (0)	0 (0)	1 (1)
Govt. Management Institute	0 (0)	156 (100)	0 (0)	2 (1)	144 (85)
Private Management Institute	0 (0)	156 (100)	0 (0)	0 (0)	10 (13)
Govt. Polytechnic	0 (0)	156 (100)	0 (0)	3 (2)	109 (72)
Private Polytechnic	0 (0)	156 (100)	0 (0)	1 (0)	43 (25)
Govt. Vocational Training School/ITI	0 (0)	156 (100)	5 (3)	20 (11)	129 (83)
Private Vocational Training School/ITI	0 (0)	156 (100)	0 (0)	2 (2)	0 (0)
Govt. Non Formal Training Centre	0 (0)	156 (100)	5 (3)	17 (9)	126 (77)
Private Non Formal Training Centre	0 (0)	156 (100)	0 (0)	0 (0)	8 (10)
Govt. School For Disabled	0 (0)	156 (100)	0 (0)	0 (0)	0 (0)
Private School For Disabled	0 (0)	156 (100)	0 (0)	4 (3)	152 (97)
Government Others	0 (0)	156 (100)	0 (0)	0 (0)	0 (0)
Private Others	0 (0)	156 (100)	0 (0)	0 (0)	0 (0)

Note : Distance A : Less than 5 km; B : Between 5-10 km; C : 10+ km.; Source : Data Analysis is based on 2011 Census.

DISCLAIMER

The Terms of Use and Disclaimer of Datanet India Private Limited (hereinafter referred to as "Datanet") for use of this analysis report of **Ahore Assembly Constituency (Ahore Vidhan Sabha)** :-

1. **Assembly Factbook™** is a Registered Trade Mark owned by Datanet.
2. All the maps are sketched and graphical representation only and have not been drawn to the scale and also not to represent the actual geographical area or boundary of the unit.
3. The data for the aforesaid analysis is based on authentic sources and has been culled from the various publications of Census, CSO and NSSO for district and block level data, various central and state government departments, Central & State Elections Commissions and the concerned Returning Officers' releases, Electoral Rolls, Election results and allied publications, internal assessment, surveys, estimates and analysis. Therefore, certain adjustment of data at micro level may have been done to arrive closer to the macro data.
4. Data have been provided on an "As Is" and "As AVAILABLE" basis
5. The colours shown in the maps or diagram and charts of a particular party, alliance or AC are indicative and do not represent them.
6. This publication which includes maps, sheets, graphs and data would be the property under copyright of Datanet only. The user may use these for its internal study, analysis and research purposes. It's public display, re-selling or any commercial uses by the user are not allowed.
7. Datanet has taken due care and caution in compilation and processing of data and allied information, but does not guarantee the accuracy, adequacy or completeness of any information/analysis and will be not responsible for any errors or omissions or for the results obtained from the use of such information/analysis.
8. All the contents for the publication have been culled from various authentic sources and Datanet reasonably believes such sources to be reliable, but does not make any representations, express or implied as to the accuracy or fitness of use of such information. The information or contents of the information/analysis do not constitute advice and should not be relied upon in making (or refraining from making) any decision. Any reliance placed upon the information provided by Datanet is the sole responsibility and strictly at the user's risk.
9. In no event will Datanet be liable for any damages (including, without limitation, damages for loss of business projects, or loss of profits) arising in contract, tort or otherwise from the use of or inability to use any of its contents, or from any action taken (or refrained from being taken) as a result of using the analysis or any of its contents. Datanet its directors, owners, editors, officials, employees, distributor and agents or any associate will not be liable for any errors in the information contained or any consequences arising from the use of the contents of the provided information/analysis.
10. If any provision of these terms and conditions is held invalid or illegal or unenforceable for any reason by any court of competent jurisdiction, such provision shall be severed and the remainder of provisions of the terms and conditions shall continue in full force and effect as if the Term of Use had been executed with the invalid, illegal or unenforceable provision eliminated.
11. If there are any discrepancies in the information provided, please bring it to attention of Datanet for suitable rectification measures.

Buy Online This Complete Book At
Datanet India eBooks Store

www.indiastatpublications.com

or go directly at

[http://www.indiastatpublications.com/
Assembly_factbook/Rajasthan/Jalore/Ahore](http://www.indiastatpublications.com/Assembly_factbook/Rajasthan/Jalore/Ahore)

 **india**stat**elections**

ISBN : 978-93-87267-15-2



9 789387 267152