



Rajasthan

# Assembly Factbook™

Jalore Assembly Constituency



Key Electoral Data of Jalore  
Assembly Constituency (Vidhan Sabha)

Rajasthan

# **Assembly Factbook™**

Jalore Assembly Constituency



Jalore Vidhan Sabha

## **Editor & Director**

Dr. R.K. Thukral

## **Research Editor**

Dr. Shafeeq Rahman

## **Compiled, Researched and Published by Datanet India Pvt. Ltd.**

D-100, 1st Floor,

Okhla Industrial Area, Phase-I,  
New Delhi- 110020.

Ph.: 91-11- 43580781-84

Email : support@indiastatpublications.com

Website : www.indiastatelections.com

## **Online Book Store :**

www.indiastatpublications.com

**Report No. :** AFB/RJ-142-0123

**ISBN :** 978-93-87267-87-9

**First Edition :** January, 2018

**Sixth Updated Edition :** January, 2023

**Price :** Rs. 11500/-

US\$ 310

**© Datanet India Pvt. Ltd.**

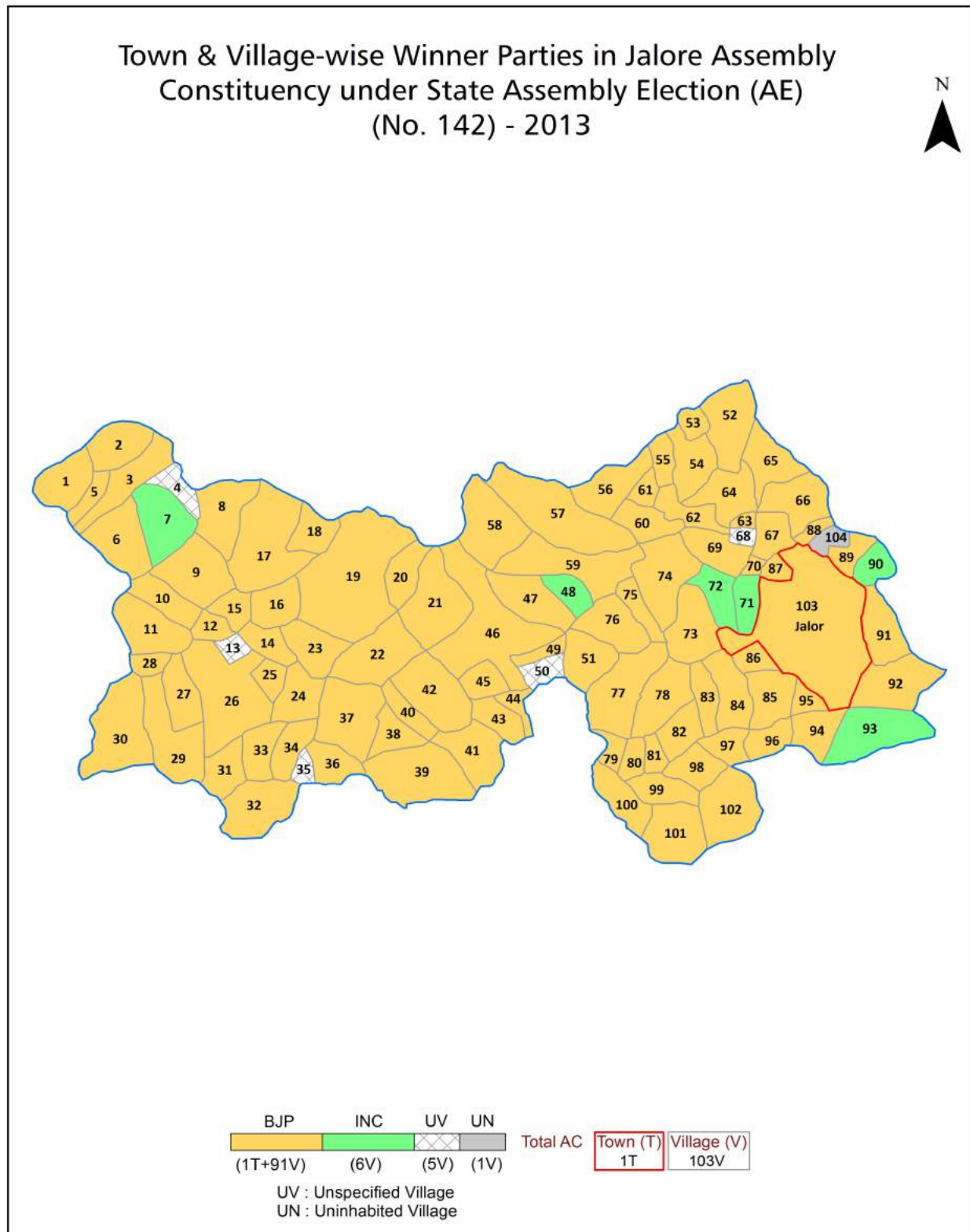
All rights reserved. No part of this book may be reproduced, stored in a retrieval system or transmitted in any form or by any means, mechanical photocopying, photographing, scanning, recording or otherwise without the prior written permission of the publisher. Please refer to Disclaimer at page no. 215 for the use of this publication.

Printed in India

## Contents

No.	Particulars	Page No.
	<b>Introduction</b>	
1	Assembly Constituency - (Vidhan Sabha) at a Glance   Features of Assembly as per Delimitation Commission of India (2008)	1-2
	<b>Location and Political Maps</b>	
2	Location Map   Boundaries of Assembly Constituency - (Vidhan Sabha) in District   Boundaries of Assembly Constituency under Parliamentary Constituency - (Lok Sabha)   Town & Village-wise Winner Parties- 2019, 2018, 2014, 2013, 2009 and 2008	3-11
	<b>Administrative Setup (2011)</b>	
3	District   Sub-district   Towns   Villages   Inhabited Villages   Uninhabited Villages   Village Panchayat   Intermediate Panchayat	12-18
	<b>Demographics (2011)</b>	
4	Population   Households   Rural/Urban Population   Towns and Villages by Population Size   Sex Ratio (Total & 0-6 Years)   Religious Population   Social Population   Literacy Rate	19-20
	<b>Electoral Features</b>	
5	Important Dates of Last Elections Held   Electors by Gender   Service Electors   Voters   Voters Turnout   Polling Stations & Average Number of Electors per Polling Station   Electors by Age Group   Present Elected Representatives	21-26
	<b>Historical Summary Election Results</b>	
6	Vote Share of Major Parties   Winning Margin (Number & Percentage)   Polarity of Parties   Summary Result of Assembly Segment of Parliamentary Elections 2019, 2014, 2009, 2004 and 1999   Summary Result of Assembly Elections 2018, 2013, 2008, 2003, 1998, 1993, 1990, 1985, 1980, 1977, 1972, 1967, 1962 and 1957	27-49
	<b>Polling Station Level Election Results</b>	
7	Name and Number of Polling Station 2019, 2018, 2014, 2013, 2009 and 2008   Polling Station-wise Electors, Voters & Voters Turnout 2019, 2018, 2014, 2013, 2009 and 2008   Polling Station wise Elections Results 2019, 2018, 2014, 2013, 2009 and 2008	50-195
	<b>Share of Assembly Constituency</b>	
8	Share of Assembly Constituency - (Vidhan Sabha) in State, District and Parliamentary Constituency - (Lok Sabha)	196
	<b>Socio-Economic Amenities (2011)</b>	
9	Access to Administrative Units   Agricultural, Manufacturing and Industrial Commodities   Demographic Indicators   Education   Health & Manpower   Drinking Water Supply   Sanitation   Entertainment and Recreations Infrastructure   Power   Food Allocation Distribution and Marketing of Agriculture Commodities Infrastructure   Transport and Road Infrastructure   Communication   Banking and Financial Services   Land Use   Irrigation Source	198-212
10	<b>Abbreviation &amp; Sources</b>	213-214
11	<b>Disclaimer</b>	215

## Location & Political Map



## Administrative Setup

### List of Village Panchayat & Intermediate Panchayat (Block) Name - 2011

Village Name	Village Panchayat Name	Intermediate Panchayat Name
Akwa	Taliyana	Sayla
Alasan	Alasan	Sayla
Alwara	Sangana	Sayla
Anwloj	Anwloj	Sayla
Asana	Asana	Sayla
Babtara	Babtara	Sayla
Bakra	Bakra	Sayla
Bakrroad	Bakrroad	Jalor
Balwara	Balwara	Sayla
Basan	Anwloj	Sayla
Berath	Berath	Sayla
Bhagli Sindhlan	Bhagli Sindhlan	Jalor
Bhundwa	Bhundwa	Sayla
Bishangarh	Bishangarh	Sayla
Borwara	Asana	Sayla
Chaurau	Chaurau	Sayla
Chhipi	Teekhi	Sayla
Chonchawan	Sirana	Sayla
Chooru	Chooru	Jalor
Dabli	Sirana	Sayla
Dadal	Dadal	Sayla
Dahiva	Jeewana	Sayla
Dakataru	Bakrroad	Jalor
Dangara	Dangara	Sayla
Deta Kalan	Deta Kalan	Sayla
Deta Khurd	Deta Kalan	Sayla
Dhanani	Tura	Sayla
Dhanpur	Bhagli Sindhlan	Jalor
Dhawala	Narnawas	Jalor

Contd....

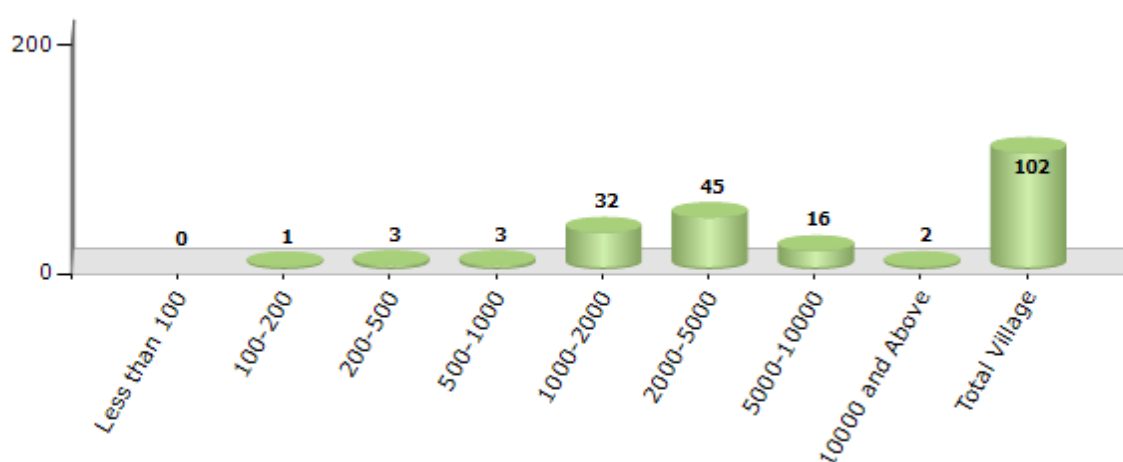


## Demographic

### Number of Villages by Population Size - 2011

Less than 100	100-200	200-500	500-1000	1000-2000	2000-5000	5000-10000	10000 and Above	Total Village
0	1	3	3	32	45	16	2	102

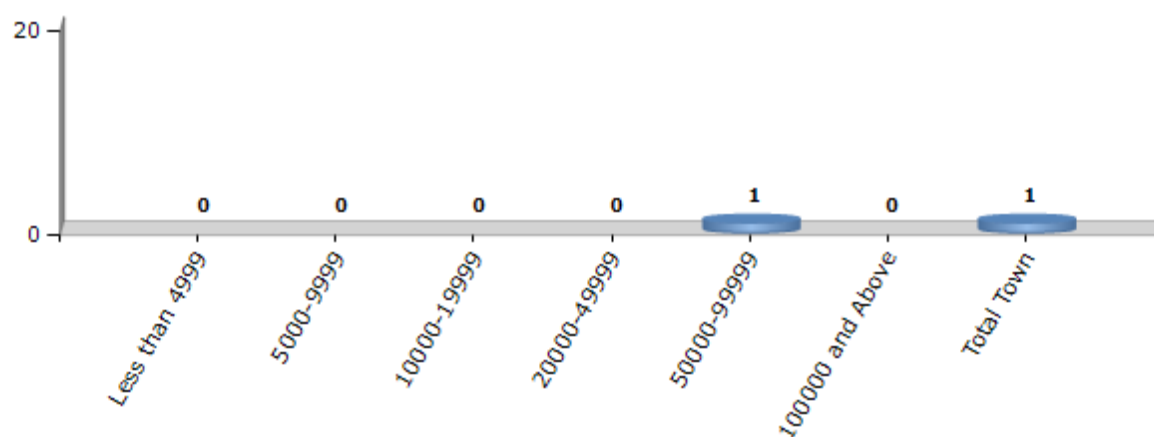
Number of Villages by Population Size - 2011



### Number of Towns by Population Size - 2011

Less than 4999	5000-9999	10000-19999	20000-49999	50000-99999	100000 and Above	Total Town
0	0	0	0	1	0	1

Number of Towns by Population Size - 2011



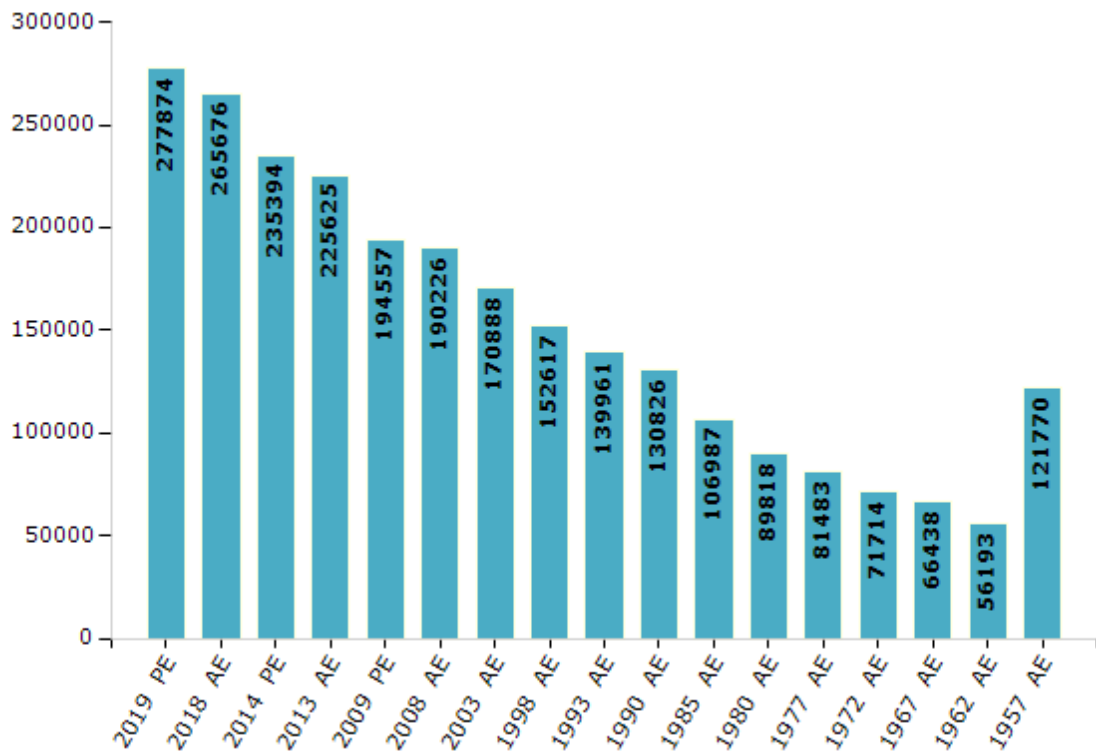
## Electoral Features

### Electors by Male & Female

Year	Male	Female	Others	Total
2019 PE	146453	131419	2	277874
2018 AE	140593	125081	2	265676
2014 PE	125458	109936	0	235394
2013 AE	120137	105488	0	225625
2009 PE	103009	91548	-	194557
2008 AE	100505	89721	-	190226
2004 PE	-	-	-	-
2003 AE	89232	81656	-	170888
1999 PE	-	-	-	-
1998 AE	80406	72211	-	152617

Year	Male	Female	Others	Total
1993 AE	73436	66525	-	139961
1990 AE	68861	61965	-	130826
1985 AE	54553	52434	-	106987
1980 AE	44892	44926	-	89818
1977 AE	41035	40448	-	81483
1972 AE	35794	35920	-	71714
1967 AE	-	-	-	66438
1962 AE	-	-	-	56193
1957 AE	-	-	-	121770
1952 AE	-	-	-	-

Number of Electors



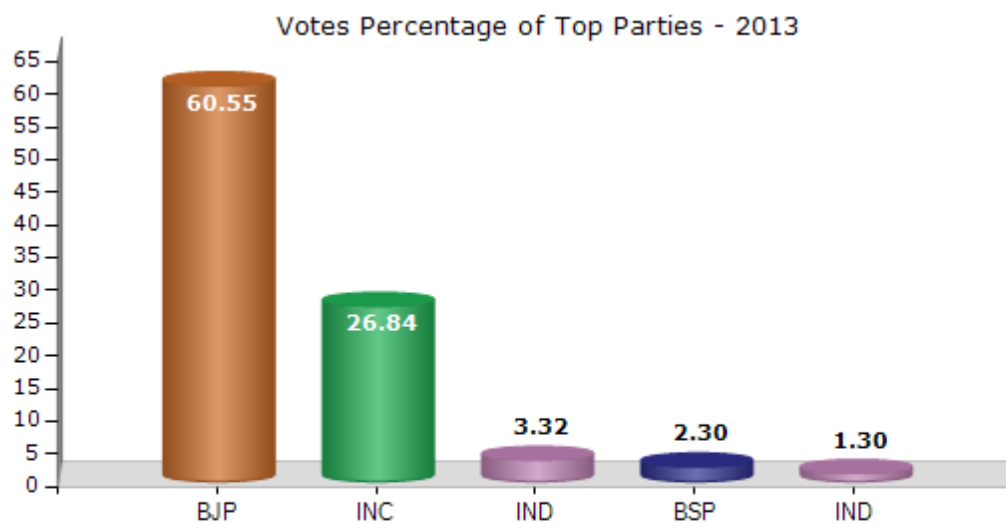
**Note :** AE : Assembly Election, PE : Assembly Segment of Parliamentary Election



## Historical Summary Election Results

### Summary Result of Assembly Election - 2013

Candidate Name	Party	Votes	Votes %
Amrita Meghwal	BJP	84060	60.55
Ramlal Meghwal	INC	37260	26.84
Somabhai	IND	4614	3.32
Mangilal	BSP	3190	2.3
Nemichand	IND	1802	1.3
Parasmal Garg	NPEP	1435	1.03
Parsaram	AWAP	887	0.64
	NOTA	5571	4.01



## Polling Station Level Election Results

### Number and Name of Polling Stations (PS) (2018)

Number of Polling Stations	Name of Polling Stations	Number of Polling Stations	Name of Polling Stations
1	Govt. Upper Primary School, Right Lehar Room, Khari	22	Adarsh Govt. Senior Secondary School, Right Room No. 03, Dadal
2	Govt. Upper Primary School, Left Room No. 1 Dabli Math	23	Adarsh Govt. Senior Secondary School, Left Room Tiloda
3	Adarsh Govt. Senior Secondary School, Left Room Chonchava	24	Adarsh Govt. Senior Secondary School, Right Room No. 1, Tiloda
4	Adarsh Govt. Senior Secondary School, Left Room, Sirana	25	Adarsh Govt. Senior Secondary School, Center Room, Tiloda
5	Adarsh Govt. Senior Secondary School, Right Room, Sirana	26	Adarsh Govt. Senior Secondary School, New Building Tiloda
6	Govt. Upper Primary School, Right Room Lumba Ki Dhani	27	Govt. Upper Primary School, Right Room Harmu
7	Govt. Upper Primary School, Left Room Lumba Ki Dhani	28	Govt. Upper Primary School, Left Room Harmu
8	Govt. Secondary School Right Room, Teja Ki Beri	29	Adarsh Govt. Senior Secondary School, Right Room No. 1, Surana
9	Govt. Secondary School Left Room, Teja Ki Beri	30	Adarsh Govt. Senior Secondary School, Center Room, Surana
10	Govt. Upper Primary School, Dahiyon Ki Dhani, Sajanpura	31	Adarsh Govt. Senior Secondary School, Left Room No. 3, Surana
11	Govt. Upper Primary School Dahiva	32	Adarsh Govt. Senior Secondary School, Second Part Room No. 1, Surana
12	Adarsh Govt. Senior Secondary School, Left Room, Sangana	33	Adarsh Govt. Senior Secondary School, Second Part Room No. 4, Surana
13	Adarsh Govt. Senior Secondary School, Right Room, Sangana	34	Govt. Upper Primary School Punavas
14	Adarsh Govt. Senior Secondary School, Room No. 6, Sangana	35	Adarsh Govt. Senior Secondary School, Room No. 2, Bhundwa
15	Govt. Upper Primary School Right Part Room No. 2, Alwada	36	Adarsh Govt. Senior Secondary School, Room No. 4, Bhundwa
16	Govt. Upper Primary School Right Part Room No. 3, Alwada	37	Govt. Secondary School, Dudawa
17	Adarsh Govt. Senior Secondary School, Left Room, Khetlawas	38	Govt. Upper Primary School, Aakwa
18	Adarsh Govt. Senior Secondary School, Right Room, Khetlawas	39	Adarsh Govt. Senior Secondary School, Left Room, Taliyana
19	Govt. Upper Primary School, Narwada	40	Adarsh Govt. Senior Secondary School, Right Room, Taliyana
20	Adarsh Govt. Senior Secondary School, Left Room, Dadal	41	Adarsh Govt. Senior Secondary School, Left Room, Jiwana
21	Adarsh Govt. Senior Secondary School, Right Room No. 01, Dadal	42	Adarsh Govt. Senior Secondary School, Right Room, Jiwana

Contd....

## Polling Station Level Election Results

### Polling Station-wise Votes Secured by Overall Top Five Parties in Jalore Assembly in Assembly Election (AE) under Jalore Parliamentary Constituency in Rajasthan (2018)

Number of Polling Station	Winner - Jogeshwar Garg (BJP)	Runner-up - Manju Meghwal (INC)	3rd - Om Prakash Chouhan (BVHP)	4th - Bheemaram (BMUP)	5th - (-)	NOTA	Other	Total Votes Secured
36	526	176	9	2		20	0	733
37	538	291	11	2		4	0	846
38	536	263	8	8		20	0	835
39	344	380	20	4		24	0	772
40	515	190	7	9		19	0	740
41	377	210	6	10		29	0	632
42	405	458	12	14		19	0	908
43	522	70	1	8		23	0	624
44	389	61	4	4		21	0	479
45	311	278	14	9		13	0	625
46	564	108	17	14		38	0	741
47	423	129	4	10		30	0	596
48	535	182	12	8		14	0	751
49	252	90	2	5		16	0	365
50	294	485	15	20		30	0	844
51	281	322	10	14		18	0	645
52	286	293	11	10		32	0	632
53	349	170	10	5		12	0	546
54	372	217	14	7		6	0	616
55	384	168	7	12		10	0	581
56	528	111	8	6		28	0	681
57	513	119	3	4		13	0	652
58	477	247	11	7		23	0	765
59	469	191	7	3		8	0	678
60	450	127	10	10		21	0	618
61	503	134	15	3		9	0	664
62	245	73	6	6		13	0	343
63	421	169	25	10		28	0	653
64	304	327	20	20		45	0	716
65	342	320	13	22		42	0	739
66	333	169	11	9		19	0	541
67	426	64	7	5		18	0	520
68	241	348	14	9		34	0	646
69	422	273	4	8		8	0	715
70	473	346	14	7		29	0	869

Contd....

## Polling Station Level Election Results

**Winner, Runner-up and 3rd Party Position & Winning Margin According to Polling Stations in Jalore Assembly in Assembly Election (AE) under Jalore Parliamentary Constituency in Rajasthan (2018)**

Polling Station Number	Winner Party	Winner Votes (%)	Runner-up Party	Runner-up Votes (%)	Winning Margin Votes (%)	Third Party	Third Party Votes (%)	Other Votes (%)
71	BJP	627 (88.31)	INC	42 (5.92)	585 (82.39)	BVHP	7 (0.99)	34 (4.79)
72	INC	439 (59.32)	BJP	283 (38.24)	156 (21.08)	BVHP	9 (1.22)	9 (1.22)
73	BJP	355 (53.79)	INC	255 (38.64)	100 (15.15)	BVHP	15 (2.27)	35 (5.3)
74	BJP	382 (67.73)	INC	141 (25)	241 (42.73)	BMUP	15 (2.66)	26 (4.61)
75	BJP	450 (77.05)	INC	109 (18.66)	341 (58.39)	BVHP	4 (0.68)	21 (3.6)
76	BJP	260 (55.08)	INC	193 (40.89)	67 (14.19)	BVHP	10 (2.12)	9 (1.91)
77	BJP	315 (66.32)	INC	156 (32.84)	159 (33.48)	BVHP	2 (0.42)	2 (0.42)
78	BJP	352 (59.56)	INC	205 (34.69)	147 (24.87)	BVHP	7 (1.18)	27 (4.57)
79	BJP	334 (68.87)	INC	106 (21.86)	228 (47.01)	BVHP	12 (2.47)	33 (6.8)
80	BJP	279 (79.49)	INC	35 (9.97)	244 (69.52)	BMUP	5 (1.42)	32 (9.12)
81	BJP	481 (71.79)	INC	145 (21.64)	336 (50.15)	BVHP	10 (1.49)	34 (5.07)
82	INC	458 (59.1)	BJP	260 (33.55)	198 (25.55)	BVHP	19 (2.45)	38 (4.9)
83	BJP	435 (92.16)	INC	15 (3.18)	420 (88.98)	BVHP	7 (1.48)	15 (3.18)
84	INC	353 (51.91)	BJP	284 (41.76)	69 (10.15)	BVHP	19 (2.79)	24 (3.53)
85	BJP	374 (65.85)	INC	179 (31.51)	195 (34.34)	BMUP	4 (0.7)	11 (1.94)
86	BJP	333 (48.54)	INC	306 (44.61)	27 (3.93)	BMUP	15 (2.19)	32 (4.66)
87	BJP	284 (53.89)	INC	213 (40.42)	71 (13.47)	BVHP	14 (2.66)	16 (3.04)
88	INC	261 (53.7)	BJP	185 (38.07)	76 (15.63)	BMUP	12 (2.47)	28 (5.76)
89	BJP	290 (57.77)	INC	164 (32.67)	126 (25.1)	BVHP	12 (2.39)	36 (7.17)
90	BJP	380 (65.86)	INC	165 (28.6)	215 (37.26)	BVHP	9 (1.56)	23 (3.99)
91	BJP	416 (79.54)	INC	93 (17.78)	323 (61.76)	BVHP	4 (0.76)	10 (1.91)
92	BJP	461 (71.47)	INC	168 (26.05)	293 (45.42)	BMUP	5 (0.78)	11 (1.71)
93	BJP	726 (85.31)	INC	91 (10.69)	635 (74.62)	BMUP	5 (0.59)	29 (3.41)
94	BJP	518 (70.57)	INC	191 (26.02)	327 (44.55)	BMUP	7 (0.95)	18 (2.45)
95	INC	623 (72.95)	BJP	183 (21.43)	440 (51.52)	BMUP	20 (2.34)	28 (3.28)
96	BJP	384 (72.73)	INC	136 (25.76)	248 (46.97)	BVHP	2 (0.38)	6 (1.14)
97	BJP	444 (63.16)	INC	240 (34.14)	204 (29.02)	BMUP	5 (0.71)	14 (1.99)
98	BJP	467 (90.15)	INC	28 (5.41)	439 (84.74)	BVHP	2 (0.39)	21 (4.05)
99	INC	484 (63.6)	BJP	262 (34.43)	222 (29.17)	BVHP	4 (0.53)	11 (1.45)
100	BJP	546 (69.03)	INC	202 (25.54)	344 (43.49)	BVHP	7 (0.88)	36 (4.55)
101	BJP	356 (90.59)	INC	26 (6.62)	330 (83.97)	BMUP	3 (0.76)	8 (2.04)
102	INC	432 (75.66)	BJP	76 (13.31)	356 (62.35)	BMUP	23 (4.03)	40 (7.01)
103	BJP	324 (78.83)	INC	70 (17.03)	254 (61.8)	BVHP	7 (1.7)	10 (2.43)
104	BJP	167 (77.67)	INC	38 (17.67)	129 (60)	BVHP	2 (0.93)	8 (3.72)
105	INC	428 (60.28)	BJP	246 (34.65)	182 (25.63)	BVHP	13 (1.83)	23 (3.24)

Contd....

## Socio-Economic Amenities - Rural

### Access to Education Facilities

Particulars	Number of Village (% of Population)				
	Available	Not Available	If Not Available (Distance of Nearest Facility)		
			A	B	C
Govt. Primary School	98 (100)	4 (0)	0 (0)	0 (0)	0 (0)
Private Primary School	68 (83)	34 (17)	3 (0)	1 (0)	0 (0)
Govt. Middle School	92 (98)	10 (2)	2 (0)	2 (1)	0 (0)
Private Middle School	38 (59)	64 (41)	2 (0)	1 (0)	0 (0)
Govt. Secondary School	56 (77)	46 (23)	18 (10)	25 (12)	0 (0)
Private Secondary School	23 (46)	79 (54)	0 (0)	1 (1)	1 (0)
Govt. Senior Secondary School	13 (29)	89 (71)	15 (9)	41 (27)	22 (18)
Private Senior Secondary School	10 (21)	92 (79)	0 (0)	1 (1)	1 (0)
Govt. Arts and Science Degree College	0 (0)	102 (100)	3 (3)	14 (9)	85 (88)
Private Arts and Science Degree College	0 (0)	102 (100)	0 (0)	0 (0)	0 (0)
Govt. Engineering College	0 (0)	102 (100)	0 (0)	0 (0)	87 (82)
Private Engineering College	0 (0)	102 (100)	1 (2)	1 (0)	13 (15)
Govt. Medicine College	0 (0)	102 (100)	0 (0)	0 (0)	101 (99)
Private Medicine College	0 (0)	102 (100)	0 (0)	0 (0)	1 (1)
Govt. Management Institute	0 (0)	102 (100)	2 (2)	4 (1)	90 (91)
Private Management Institute	0 (0)	102 (100)	1 (1)	0 (0)	5 (5)
Govt. Polytechnic	0 (0)	102 (100)	0 (0)	5 (2)	82 (87)
Private Polytechnic	0 (0)	102 (100)	1 (1)	4 (3)	9 (7)
Govt. Vocational Training School/ITI	0 (0)	102 (100)	2 (2)	15 (9)	78 (76)
Private Vocational Training School/ITI	0 (0)	102 (100)	0 (0)	0 (0)	0 (0)
Govt. Non Formal Training Centre	0 (0)	102 (100)	3 (3)	15 (9)	76 (72)
Private Non Formal Training Centre	0 (0)	102 (100)	0 (0)	0 (0)	2 (4)
Govt. School For Disabled	0 (0)	102 (100)	0 (0)	0 (0)	0 (0)
Private School For Disabled	0 (0)	102 (100)	1 (1)	9 (4)	92 (94)
Government Others	0 (0)	102 (100)	0 (0)	0 (0)	0 (0)
Private Others	0 (0)	102 (100)	0 (0)	0 (0)	0 (0)

Note : Distance A : Less than 5 km; B : Between 5-10 km; C : 10+ km.; Source : Data Analysis is based on 2011 Census.

## DISCLAIMER

The Terms of Use and Disclaimer of Datanet India Private Limited (hereinafter referred to as "Datanet") for use of this analysis report of **Jalore Assembly Constituency (Jalore Vidhan Sabha)** :-

1. **Assembly Factbook™** is a Registered Trade Mark owned by Datanet.
2. All the maps are sketched and graphical representation only and have not been drawn to the scale and also not to represent the actual geographical area or boundary of the unit.
3. The data for the aforesaid analysis is based on authentic sources and has been culled from the various publications of Census, CSO and NSSO for district and block level data, various central and state government departments, Central & State Elections Commissions and the concerned Returning Officers' releases, Electoral Rolls, Election results and allied publications, internal assessment, surveys, estimates and analysis. Therefore, certain adjustment of data at micro level may have been done to arrive closer to the macro data.
4. Data have been provided on an "As Is" and "As AVAILABLE" basis
5. The colours shown in the maps or diagram and charts of a particular party, alliance or AC are indicative and do not represent them.
6. This publication which includes maps, sheets, graphs and data would be the property under copyright of Datanet only. The user may use these for its internal study, analysis and research purposes. It's public display, re-selling or any commercial uses by the user are not allowed.
7. Datanet has taken due care and caution in compilation and processing of data and allied information, but does not guarantee the accuracy, adequacy or completeness of any information/analysis and will be not responsible for any errors or omissions or for the results obtained from the use of such information/analysis.
8. All the contents for the publication have been culled from various authentic sources and Datanet reasonably believes such sources to be reliable, but does not make any representations, express or implied as to the accuracy or fitness of use of such information. The information or contents of the information/analysis do not constitute advice and should not be relied upon in making (or refraining from making) any decision. Any reliance placed upon the information provided by Datanet is the sole responsibility and strictly at the user's risk.
9. In no event will Datanet be liable for any damages (including, without limitation, damages for loss of business projects, or loss of profits) arising in contract, tort or otherwise from the use of or inability to use any of its contents, or from any action taken (or refrained from being taken) as a result of using the analysis or any of its contents. Datanet its directors, owners, editors, officials, employees, distributor and agents or any associate will not be liable for any errors in the information contained or any consequences arising from the use of the contents of the provided information/analysis.
10. If any provision of these terms and conditions is held invalid or illegal or unenforceable for any reason by any court of competent jurisdiction, such provision shall be severed and the remainder of provisions of the terms and conditions shall continue in full force and effect as if the Term of Use had been executed with the invalid, illegal or unenforceable provision eliminated.
11. If there are any discrepancies in the information provided, please bring it to attention of Datanet for suitable rectification measures.

**Buy Online This Complete Book At  
Datanet India eBooks Store**

**[www.indiastatpublications.com](http://www.indiastatpublications.com)**

**or go directly at**

**[http://www.indiastatpublications.com/  
Assembly\\_factbook/Rajasthan/Jalore/ Jalore](http://www.indiastatpublications.com/Assembly_factbook/Rajasthan/Jalore/Jalore)**



 **indiastat**elections

ISBN : 978-93-87267-87-9



9 789387 267879