



Rajasthan

Assembly Factbook™

Sirohi Assembly Constituency



Key Electoral Data of Sirohi
Assembly Constituency (Vidhan Sabha)

Rajasthan

Assembly Factbook™

Sirohi Assembly Constituency



Sirohi Vidhan Sabha

Editor & Director

Dr. R.K. Thukral

Research Editor

Dr. Shafeeq Rahman

Compiled, Researched and Published by Datanet India Pvt. Ltd.

D-100, 1st Floor,

Okhla Industrial Area, Phase-I,
New Delhi- 110020.

Ph.: 91-11- 43580781-84

Email : support@indiastatpublications.com

Website : www.indiastatelections.com

Online Book Store :

www.indiastatpublications.com

Report No. : AFB/RJ-146-0624

ISBN : 978-93-87293-94-6

First Edition : January, 2018

Seventh Updated Edition : June, 2024

Price : Rs. 11500/-

US\$ 310

© Datanet India Pvt. Ltd.

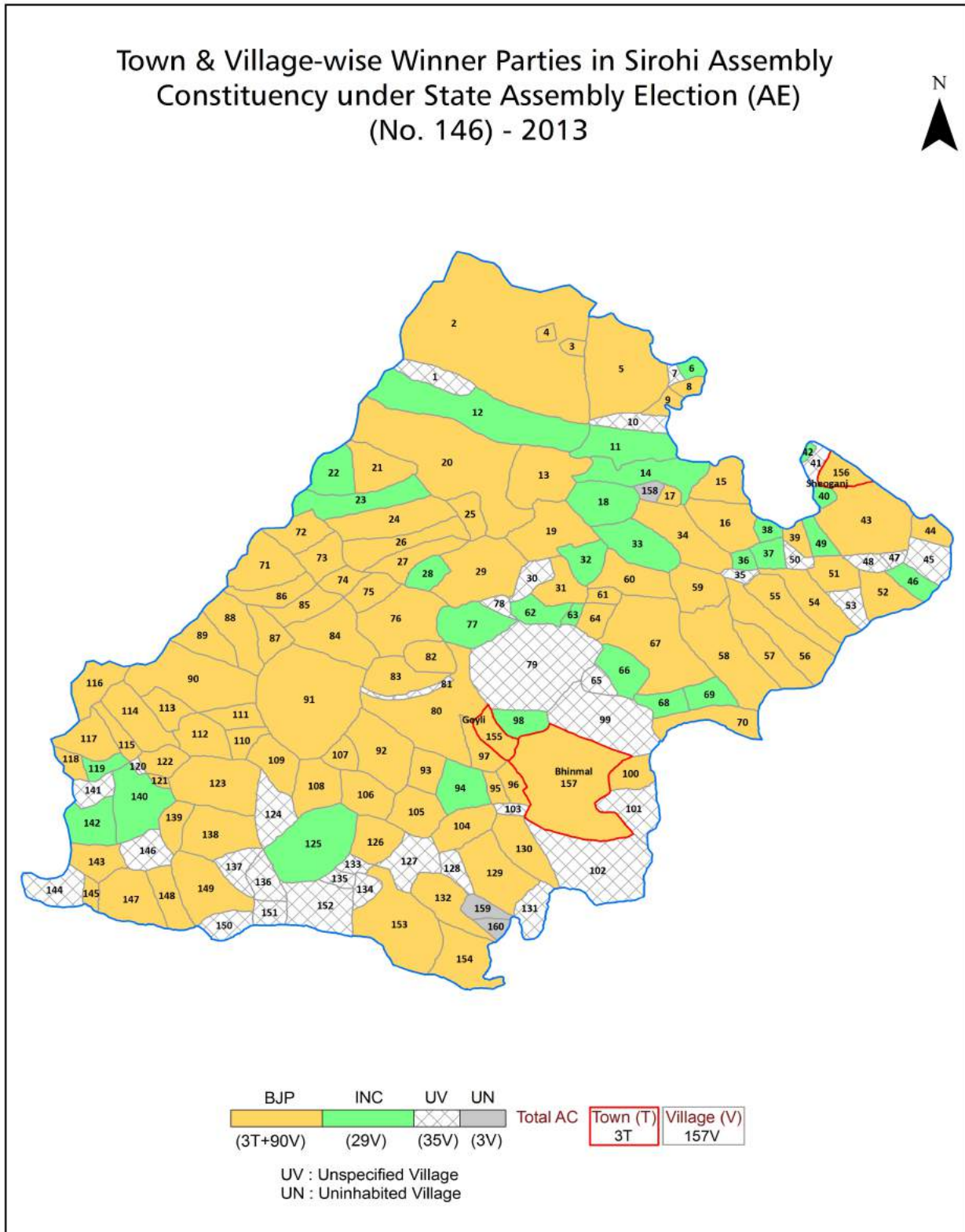
All rights reserved. No part of this book may be reproduced, stored in a retrieval system or transmitted in any form or by any means, mechanical photocopying, photographing, scanning, recording or otherwise without the prior written permission of the publisher. Please refer to Disclaimer at page no. 225 for the use of this publication.

Printed in India

Contents

No.	Particulars	Page No.
	Introduction	
1	Assembly Constituency - (Vidhan Sabha) at a Glance Features of Assembly as per Delimitation Commission of India (2008)	1-2
	Location and Political Maps	
2	Location Map Boundaries of Assembly Constituency - (Vidhan Sabha) in District Boundaries of Assembly Constituency under Parliamentary Constituency - (Lok Sabha) Town & Village-wise Winner Parties- 2024, 2023, 2019, 2018, 2014, 2013, 2009 and 2008	3-11
	Administrative Setup (2011)	
3	District Sub-district Towns Villages Inhabited Villages Uninhabited Villages Village Panchayat Intermediate Panchayat	12-20
	Demographics (2011)	
4	Population Households Rural/Urban Population Towns and Villages by Population Size Sex Ratio (Total & 0-6 Years) Religious Population Social Population Literacy Rate	21-22
	Electoral Features	
5	Important Dates of Last Elections Held Electors by Gender Service Electors Voters Voters Turnout Polling Stations & Average Number of Electors per Polling Station Electors by Age Group Present Elected Representatives	23-28
	Historical Summary Election Results	
6	Vote Share of Major Parties Winning Margin (Number & Percentage) Polarity of Parties Summary Result of Assembly Segment of Parliamentary Elections 2024, 2019, 2014, 2009, 2004 and 1999 Summary Result of Assembly Elections 2023, 2018, 2013, 2008, 2003, 1998, 1993, 1990, 1985, 1980, 1977, 1972, 1967, 1962, 1957 and 1952	29-52
	Polling Station Level Election Results	
7	Name and Number of Polling Station 2024, 2023, 2019, 2018, 2014, 2013, 2009 and 2008 Polling Station-wise Electors, Voters & Voters Turnout 2024, 2023, 2019, 2018, 2014, 2013, 2009 and 2008 Polling Station wise Elections Results 2024, 2023, 2019, 2018, 2014, 2013, 2009 and 2008	53-205
	Share of Assembly Constituency	
8	Share of Assembly Constituency - (Vidhan Sabha) in State, District and Parliamentary Constituency - (Lok Sabha)	206
	Socio-Economic Amenities (2011)	
9	Access to Administrative Units Agricultural, Manufacturing and Industrial Commodities Demographic Indicators Education Health & Manpower Drinking Water Supply Sanitation Entertainment and Recreations Infrastructure Power Food Allocation Distribution and Marketing of Agriculture Commodities Infrastructure Transport and Road Infrastructure Communication Banking and Financial Services Land Use Irrigation Source	208-222
10	Abbreviation & Sources	223-224
11	Disclaimer	225

Location & Political Map



Administrative Setup

List of Village Panchayat & Intermediate Panchayat (Block) Name - 2011

Village Name	Village Panchayat Name	Intermediate Panchayat Name
Akhapura Kharal	Oda	Sheoganj
Akhapura Khuni	Kesarpura	Sheoganj
Akoona	Madiya	Sirohi
Alpa	Alpa	Sheoganj
Amlari	Amlari	Sirohi
Amli	Krishnganj	Sirohi
Andor	Andor	Sheoganj
Angore	Khambal	Sirohi
Arathwara	Arathwara	Sheoganj
Badla	Dhrubana	Sheoganj
Bag	Amlari	Sirohi
Bagseen	Bagseen	Sheoganj
Balda	Balda	Sirohi
Balda (V)	Velangari	Sirohi
Balwantgarh	Padeev	Sirohi
Baoli	Nawara	Sirohi
Bar Gaon	Bar Gaon	Sheoganj
Baravera	Palri	Sheoganj
Barewara	Morli	Sheoganj
Barloot	Barloot	Sirohi
Bhaiv	Bagseen	Sheoganj
Bhutgaon	Bhutgaon	Sirohi
Buderi	Alpa	Sheoganj
Chadooal	Tawari	Sirohi
Chandana	Kesarpura	Sheoganj
Chhiba Gaon	Chhiba Gaon	Sheoganj
Chooli	Chooli	Sheoganj
Choteela	Chhiba Gaon	Sheoganj
Darbari Khera	Mankroda	Sirohi

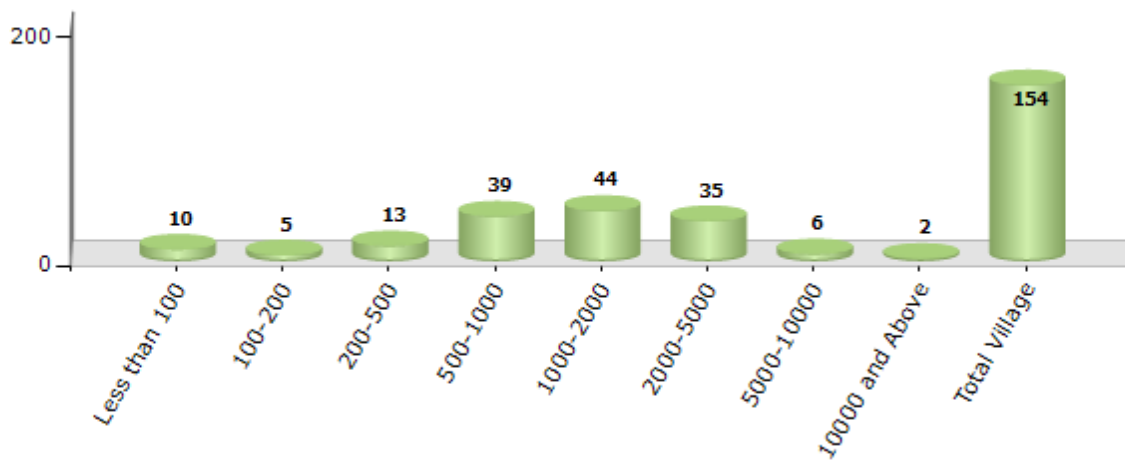
Contd....

Demographic

Number of Villages by Population Size - 2011

Less than 100	100-200	200-500	500-1000	1000-2000	2000-5000	5000-10000	10000 and Above	Total Village
10	5	13	39	44	35	6	2	154

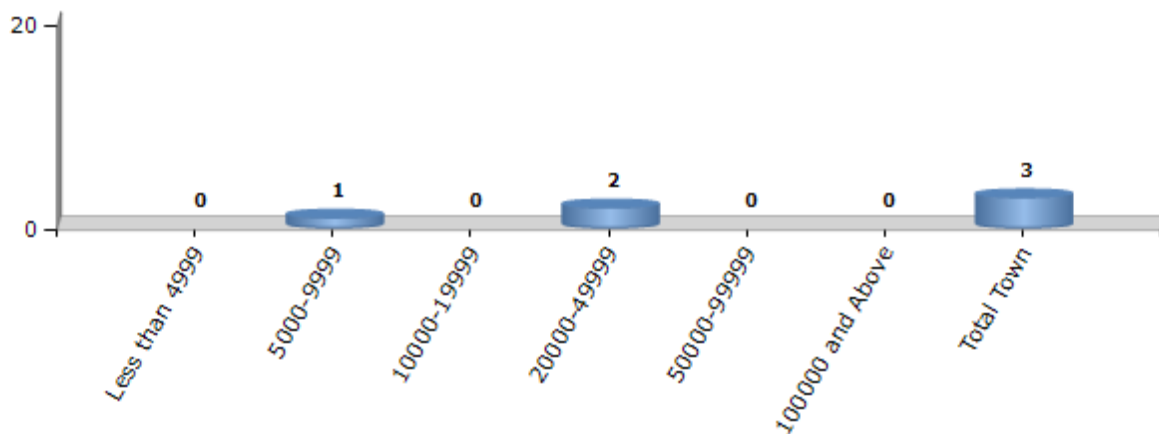
Number of Villages by Population Size - 2011



Number of Towns by Population Size - 2011

Less than 4999	5000-9999	10000-19999	20000-49999	50000-99999	100000 and Above	Total Town
0	1	0	2	0	0	3

Number of Towns by Population Size - 2011

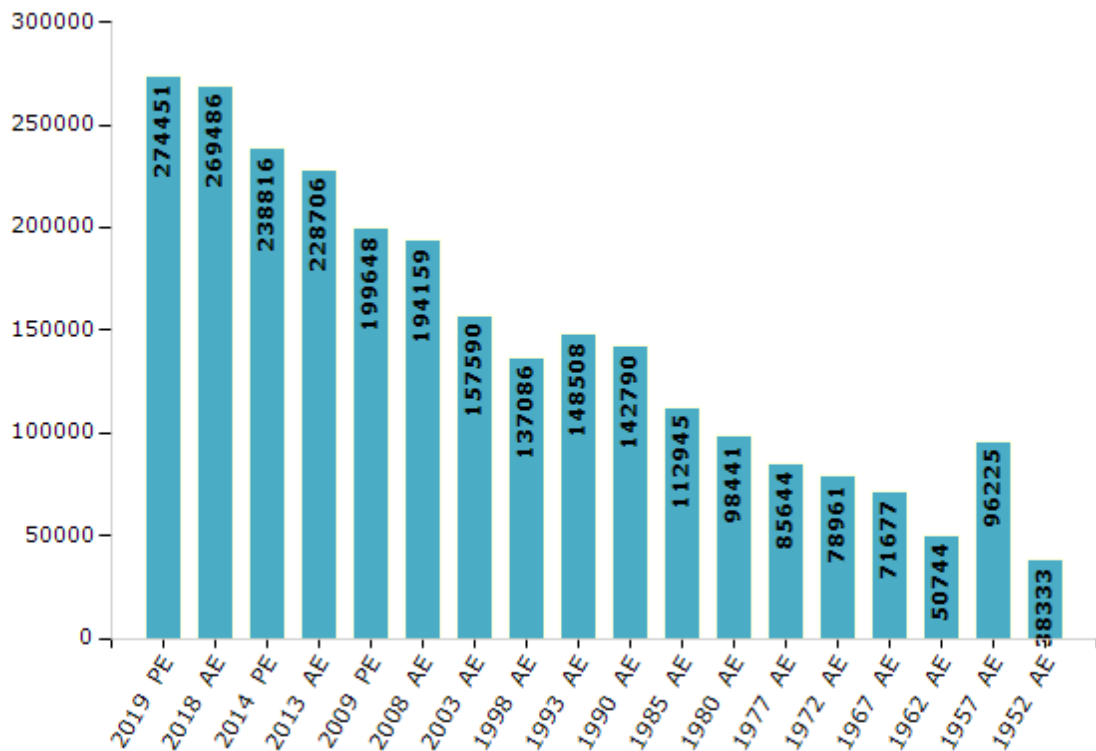


Electoral Features

Electors by Male & Female

Year	Male	Female	Others	Total	Year	Male	Female	Others	Total
2019 PE	143082	131364	5	274451	1993 AE	77311	71197	-	148508
2018 AE	140683	128798	5	269486	1990 AE	74483	68307	-	142790
2014 PE	126727	112089	0	238816	1985 AE	56696	56249	-	112945
2013 AE	121833	106873	0	228706	1980 AE	48617	49824	-	98441
2009 PE	104719	94929	-	199648	1977 AE	42391	43253	-	85644
2008 AE	101340	92819	-	194159	1972 AE	39240	39721	-	78961
2004 PE	-	-	-	-	1967 AE	-	-	-	71677
2003 AE	81166	76424	-	157590	1962 AE	-	-	-	50744
1999 PE	-	-	-	-	1957 AE	-	-	-	96225
1998 AE	70751	66335	-	137086	1952 AE	-	-	-	38333

Number of Electors



Note : AE : Assembly Election, PE : Assembly Segment of Parliamentary Election

Historical Summary Election Results

Summary Result of Assembly Election - 2013

Candidate Name	Party	Votes	Votes %
Ota Ram	BJP	82098	52.54
Sanyam Lodha	INC	57659	36.9
Trikmaram	IND	4254	2.72
Shankar Lal	BSP	2248	1.44
Gopal Ram	NUZP	1552	0.99
Laxman Pal Solanki	IND	1395	0.89
Shabbir Kha	IND	931	0.6
Prakash	NPEP	647	0.41
Lalit Bhardwaj	IND	502	0.32
Meetha Lal	BYS	467	0.3
Bhuraram	IND	417	0.27
Peeraram	IND	296	0.19
Devaram Lohar	JD(S)	267	0.17
Jaitaram	IND	263	0.17
Ramesh Kumar Meghwal	MEDP	229	0.15
Ajay Kumar	IND	212	0.14
	NOTA	2830	1.81

Polling Station Level Election Results

Number and Name of Polling Stations (PS) (2018)

Number of Polling Stations	Name of Polling Stations	Number of Polling Stations	Name of Polling Stations
1	Utkrasht Government Upper Primary School, Jubliganj	22	Government Upper Primary School Bhim Giri Basti (Right Part) Kailash Nagar
2	New Panchayat Bhawann, Manadar	23	Government Upper Primary School Bhim Giri Basti (Left Part) Kailash Nagar
3	Adarsh Government Senior Secondary School, (Left Part) Manadar	24	Utkrasht Government Upper Primary School, Taleta
4	Adarsh Government Senior Secondary School, (Right Part) Manadar	25	Government Upper Primary School, Lotiwara Chhota
5	Adarsh Government Senior Secondary School, (Central Part) Manadar	26	Government Upper Primary School, Lotiwara Bada
6	Government Upper Primary School, Devnagar	27	Government Primary School, Ummedgarh
7	Adarsh Government Senior Secondary School (Left Part) Rowara	28	Adarsh Government Senior Secondary School (Left Part) Naradara
8	Adarsh Government Senior Secondary School (Right Part) Rowara	29	Adarsh Government Senior Secondary School (Right Part) Naradara
9	Utkrasht Government Primary School, Lakmawa Bada	30	Utkrasht Government Upper Primary School, Savali
10	Government Secondary School, Lakmawa (Chota)	31	Government Secondary School (Right Part) Mandani
11	Government Secondary School, Keral	32	Government Secondary School (Left Part) Mandani
12	Government Upper Primary School, Buderl	33	Utkrasht Government Upper Primary School, Aakhapura, Kharal
13	Adarsh Government Senior Secondary School (Left Part) Alpa	34	Adarsh Government Senior Secondary School (Left Part) Naya Bhawan, Oda
14	Adarsh Government Senior Secondary School (Right Part) Alpa	35	Adarsh Government Senior Secondary School (Right Part) Naya Bhawan Oda
15	Adarsh Government Senior Secondary School (Left Part) Naya Bhawan Jhadoli Veer	36	Government Upper Primary School, Seuda
16	Adarsh Government Senior Secondary School (Right Part) Naya Bhawan Jhadoli Veer	37	Adarsh Government Senior Secondary School (Left Part) Vaan
17	Panchayat Bhawan Jhadoli Veer	38	Adarsh Government Senior Secondary School (Right Part) Vaan
18	Adarsh Government Senior Secondary School (Left Part) Kailash Nagar	39	Government Secondary School, Mochhal
19	Adarsh Government Senior Secondary School (Right Part) Kailash Nagar	40	Adarsh Government Senior Secondary School (Left Part) Purana Jogapura
20	Panchayat Bhawan Kailash Nagar	41	Utkrasht Government Upper Primary School, Naya Jogapura
21	Utkrasht Government Girls Upper Primary School Kailash Nagar	42	Government Primary School, Vadka

Contd....

Polling Station Level Election Results

Polling Station-wise Votes Secured by Overall Top Five Parties in Sirohi Assembly in Assembly Election (AE) under Jalore Parliamentary Constituency in Rajasthan (2018)

Number of Polling Station	Winner - Sanyam Lodha (IND)	Runner-up - Otaram Devasi (BJP)	3rd - Jiva Ram Arya (INC)	4th - Tejraj Solanki (IND)	5th - Deepa Rajguru (HND)	NOTA	Other	Total Votes Secured
36	256	291	6	1	2	21	15	592
37	320	123	4	3	0	5	22	477
38	110	286	14	1	13	7	9	440
39	267	164	17	2	0	10	16	476
40	383	462	22	1	1	9	30	908
41	611	204	7	27	0	5	21	875
42	64	171	16	8	0	1	7	267
43	299	100	113	4	5	4	24	549
44	206	253	184	9	2	10	23	687
45	273	363	158	2	1	19	29	845
46	253	179	332	1	0	6	39	810
47	452	325	13	5	0	15	21	831
48	142	408	20	16	2	6	12	606
49	776	54	36	1	0	2	12	881
50	217	394	102	7	0	9	11	740
51	280	171	12	7	0	4	7	481
52	376	166	8	14	0	2	10	576
53	399	65	20	21	0	2	20	527
54	209	243	14	6	0	5	8	485
55	431	156	13	3	0	5	8	616
56	186	227	10	0	0	6	8	437
57	195	188	197	7	1	1	18	607
58	799	77	42	1	0	5	13	937
59	701	199	48	3	0	12	18	981
60	362	224	22	3	0	8	7	626
61	401	461	102	0	1	9	16	990
62	511	409	52	0	2	4	14	992
63	519	401	48	2	1	8	17	996
64	606	380	25	0	0	4	12	1027
65	607	405	27	1	1	6	15	1062
66	745	205	36	2	0	4	17	1009
67	463	516	17	4	0	9	13	1022
68	429	383	73	18	2	5	8	918
69	392	577	30	30	0	8	10	1047
70	280	591	45	26	2	8	11	963

Contd....

Polling Station Level Election Results

Winner, Runner-up and 3rd Party Position & Winning Margin According to Polling Stations in Sirohi Assembly in Assembly Election (AE) under Jalore Parliamentary Constituency in Rajasthan (2018)

Polling Station Number	Winner Party	Winner Votes (%)	Runner-up Party	Runner-up Votes (%)	Winning Margin Votes (%)	Third Party	Third Party Votes (%)	Other Votes (%)
71	BJP	494 (50.25)	IND (SL)	364 (37.03)	130 (13.22)	INC	95 (9.66)	30 (3.05)
72	IND (SL)	570 (60.96)	BJP	284 (30.37)	286 (30.59)	INC	61 (6.52)	20 (2.14)
73	IND (SL)	553 (57.85)	BJP	339 (35.46)	214 (22.39)	INC	47 (4.92)	17 (1.78)
74	BJP	459 (55.98)	IND (SL)	291 (35.49)	168 (20.49)	INC	56 (6.83)	14 (1.71)
75	IND (SL)	477 (50.21)	BJP	418 (44)	59 (6.21)	INC	28 (2.95)	27 (2.84)
76	BJP	293 (55.49)	IND (SL)	214 (40.53)	79 (14.96)	INC	13 (2.46)	8 (1.52)
77	IND (SL)	246 (65.25)	BJP	93 (24.67)	153 (40.58)	INC	18 (4.77)	20 (5.31)
78	BJP	266 (48.99)	IND (SL)	240 (44.2)	26 (4.79)	INC	8 (1.47)	29 (5.34)
79	BJP	362 (55.69)	IND (SL)	261 (40.15)	101 (15.54)	INC	17 (2.62)	10 (1.54)
80	IND (SL)	597 (67.61)	BJP	238 (26.95)	359 (40.66)	INC	17 (1.93)	31 (3.51)
81	BJP	368 (50.83)	IND (SL)	313 (43.23)	55 (7.6)	INC	20 (2.76)	23 (3.18)
82	IND (SL)	576 (70.16)	BJP	178 (21.68)	398 (48.48)	INC	12 (1.46)	55 (6.7)
83	IND (SL)	320 (53.78)	BJP	213 (35.8)	107 (17.98)	INC	28 (4.71)	34 (5.71)
84	BJP	301 (66.15)	IND (SL)	98 (21.54)	203 (44.61)	INC	18 (3.96)	38 (8.35)
85	BJP	368 (63.67)	IND (SL)	170 (29.41)	198 (34.26)	INC	9 (1.56)	31 (5.36)
86	BJP	400 (64.31)	IND (SL)	165 (26.53)	235 (37.78)	INC	25 (4.02)	32 (5.14)
87	BJP	383 (52.32)	IND (SL)	254 (34.7)	129 (17.62)	INC	61 (8.33)	34 (4.64)
88	IND (SL)	436 (52.34)	BJP	339 (40.7)	97 (11.64)	INC	19 (2.28)	39 (4.68)
89	BJP	297 (52.29)	IND (SL)	217 (38.2)	80 (14.09)	INC	34 (5.99)	20 (3.52)
90	IND (SL)	205 (49.76)	BJP	169 (41.02)	36 (8.74)	INC	26 (6.31)	12 (2.91)
91	IND (SL)	370 (55.39)	BJP	256 (38.32)	114 (17.07)	INC	6 (0.9)	36 (5.39)
92	IND (SL)	223 (54.26)	BJP	146 (35.52)	77 (18.74)	INC	12 (2.92)	30 (7.3)
93	IND (SL)	625 (72.42)	INC	103 (11.94)	522 (60.48)	BJP	92 (10.66)	43 (4.98)
94	INC	355 (53.14)	IND (SL)	142 (21.26)	213 (31.88)	BJP	136 (20.36)	35 (5.24)
95	BJP	269 (36.3)	IND (SL)	216 (29.15)	53 (7.15)	INC	214 (28.88)	42 (5.67)
96	IND (SL)	336 (49.63)	INC	155 (22.9)	181 (26.73)	BJP	143 (21.12)	43 (6.35)
97	BJP	255 (40.61)	IND (SL)	212 (33.76)	43 (6.85)	INC	137 (21.82)	24 (3.82)
98	IND (SL)	197 (65.23)	BJP	86 (28.48)	111 (36.75)	INC	4 (1.32)	15 (4.97)
99	IND (SL)	293 (47.18)	BJP	290 (46.7)	3 (0.48)	INC	14 (2.25)	24 (3.86)
100	IND (SL)	507 (82.44)	BJP	76 (12.36)	431 (70.08)	IND (BRB())	9 (1.46)	23 (3.74)
101	IND (SL)	306 (43.84)	BJP	306 (43.84)	0 (0)	INC	60 (8.6)	26 (3.72)
102	IND (SL)	412 (55.75)	BJP	148 (20.03)	264 (35.72)	INC	128 (17.32)	51 (6.9)
103	BJP	225 (37.56)	INC	206 (34.39)	19 (3.17)	IND (SL)	130 (21.7)	38 (6.34)
104	IND (SL)	320 (38.19)	INC	245 (29.24)	75 (8.95)	BJP	225 (26.85)	48 (5.73)
105	IND (SL)	232 (43.28)	BJP	209 (38.99)	23 (4.29)	INC	76 (14.18)	19 (3.54)

Contd....

Socio-Economic Amenities - Rural

Access to Education Facilities

Particulars	Number of Village (% of Population)				
	Available	Not Available	If Not Available (Distance of Nearest Facility)		
			A	B	C
Govt. Primary School	127 (98)	27 (2)	11 (0)	0 (0)	1 (0)
Private Primary School	68 (71)	86 (29)	6 (1)	7 (1)	2 (0)
Govt. Middle School	87 (86)	67 (14)	27 (4)	8 (2)	2 (0)
Private Middle School	47 (53)	107 (47)	9 (2)	6 (1)	4 (1)
Govt. Secondary School	59 (72)	95 (28)	49 (15)	30 (8)	6 (1)
Private Secondary School	19 (30)	135 (70)	0 (0)	1 (0)	3 (1)
Govt. Senior Secondary School	21 (37)	133 (63)	35 (14)	55 (30)	41 (16)
Private Senior Secondary School	4 (10)	150 (90)	0 (0)	0 (0)	0 (0)
Govt. Arts and Science Degree College	0 (0)	154 (100)	9 (6)	18 (10)	126 (83)
Private Arts and Science Degree College	1 (0)	153 (100)	0 (0)	0 (0)	0 (0)
Govt. Engineering College	0 (0)	154 (100)	0 (0)	0 (0)	53 (36)
Private Engineering College	0 (0)	154 (100)	3 (2)	5 (4)	93 (58)
Govt. Medicine College	0 (0)	154 (100)	0 (0)	0 (0)	153 (100)
Private Medicine College	0 (0)	154 (100)	0 (0)	0 (0)	1 (0)
Govt. Management Institute	0 (0)	154 (100)	0 (0)	0 (0)	97 (67)
Private Management Institute	1 (0)	153 (100)	2 (2)	7 (5)	47 (27)
Govt. Polytechnic	1 (1)	153 (99)	4 (2)	11 (6)	138 (91)
Private Polytechnic	0 (0)	154 (100)	0 (0)	0 (0)	0 (0)
Govt. Vocational Training School/ITI	2 (3)	152 (97)	8 (4)	18 (10)	106 (72)
Private Vocational Training School/ITI	0 (0)	154 (100)	5 (4)	2 (1)	13 (7)
Govt. Non Formal Training Centre	0 (0)	154 (100)	8 (5)	17 (10)	122 (73)
Private Non Formal Training Centre	0 (0)	154 (100)	1 (1)	0 (0)	6 (10)
Govt. School For Disabled	0 (0)	154 (100)	0 (0)	0 (0)	0 (0)
Private School For Disabled	0 (0)	154 (100)	4 (2)	12 (7)	138 (91)
Government Others	0 (0)	154 (100)	0 (0)	0 (0)	0 (0)
Private Others	0 (0)	154 (100)	0 (0)	0 (0)	0 (0)

Note : Distance A : Less than 5 km; B : Between 5-10 km; C : 10+ km.; Source : Data Analysis is based on 2011 Census.

DISCLAIMER

The Terms of Use and Disclaimer of Datanet India Private Limited (hereinafter referred to as "Datanet") for use of this analysis report of **Sirohi Assembly Constituency (Sirohi Vidhan Sabha)** :-

1. **Assembly Factbook™** is a Registered Trade Mark owned by Datanet.
2. All the maps are sketched and graphical representation only and have not been drawn to the scale and also not to represent the actual geographical area or boundary of the unit.
3. The data for the aforesaid analysis is based on authentic sources and has been culled from the various publications of Census, CSO and NSSO for district and block level data, various central and state government departments, Central & State Elections Commissions and the concerned Returning Officers' releases, Electoral Rolls, Election results and allied publications, internal assessment, surveys, estimates and analysis. Therefore, certain adjustment of data at micro level may have been done to arrive closer to the macro data.
4. Data have been provided on an "As Is" and "As AVAILABLE" basis
5. The colours shown in the maps or diagram and charts of a particular party, alliance or AC are indicative and do not represent them.
6. This publication which includes maps, sheets, graphs and data would be the property under copyright of Datanet only. The user may use these for its internal study, analysis and research purposes. It's public display, re-selling or any commercial uses by the user are not allowed.
7. Datanet has taken due care and caution in compilation and processing of data and allied information, but does not guarantee the accuracy, adequacy or completeness of any information/analysis and will be not responsible for any errors or omissions or for the results obtained from the use of such information/analysis.
8. All the contents for the publication have been culled from various authentic sources and Datanet reasonably believes such sources to be reliable, but does not make any representations, express or implied as to the accuracy or fitness of use of such information. The information or contents of the information/analysis do not constitute advice and should not be relied upon in making (or refraining from making) any decision. Any reliance placed upon the information provided by Datanet is the sole responsibility and strictly at the user's risk.
9. In no event will Datanet be liable for any damages (including, without limitation, damages for loss of business projects, or loss of profits) arising in contract, tort or otherwise from the use of or inability to use any of its contents, or from any action taken (or refrained from being taken) as a result of using the analysis or any of its contents. Datanet its directors, owners, editors, officials, employees, distributor and agents or any associate will not be liable for any errors in the information contained or any consequences arising from the use of the contents of the provided information/analysis.
10. If any provision of these terms and conditions is held invalid or illegal or unenforceable for any reason by any court of competent jurisdiction, such provision shall be severed and the remainder of provisions of the terms and conditions shall continue in full force and effect as if the Term of Use had been executed with the invalid, illegal or unenforceable provision eliminated.
11. If there are any discrepancies in the information provided, please bring it to attention of Datanet for suitable rectification measures.

Buy Online This Complete Book At
Datanet India eBooks Store

www.indiastatpublications.com

or go directly at

[http://www.indiastatpublications.com/
Assembly_factbook/Rajasthan/Jalore/ Sirohi](http://www.indiastatpublications.com/Assembly_factbook/Rajasthan/Jalore/Sirohi)

 **india**stat**elections**

ISBN : 978-93-87293-94-6

