



Rajasthan

Assembly Factbook™

Anta Assembly Constituency



Key Electoral Data of Anta
Assembly Constituency (Vidhan Sabha)

Rajasthan
Assembly FactbookTM
Anta Assembly Constituency



Anta Vidhan Sabha

Editor & Director

Dr. R.K. Thukral

Research Editor

Dr. Shafeeq Rahman

Compiled, Researched and Published by Datanet India Pvt. Ltd.

D-100, 1st Floor,

Okhla Industrial Area, Phase-I,
New Delhi- 110020.

Ph.: 91-11- 43580781-84

Email : support@indiastatpublications.com

Website : www.indiastatelections.com

Online Book Store :

www.indiastatpublications.com

Report No. : AFB/RJ-193-0125

ISBN : 978-93-87267-21-3

First Edition : January, 2018

Eighth Updated Edition : January, 2025

Price : Rs. 11500/-

US\$ 310

© Datanet India Pvt. Ltd.

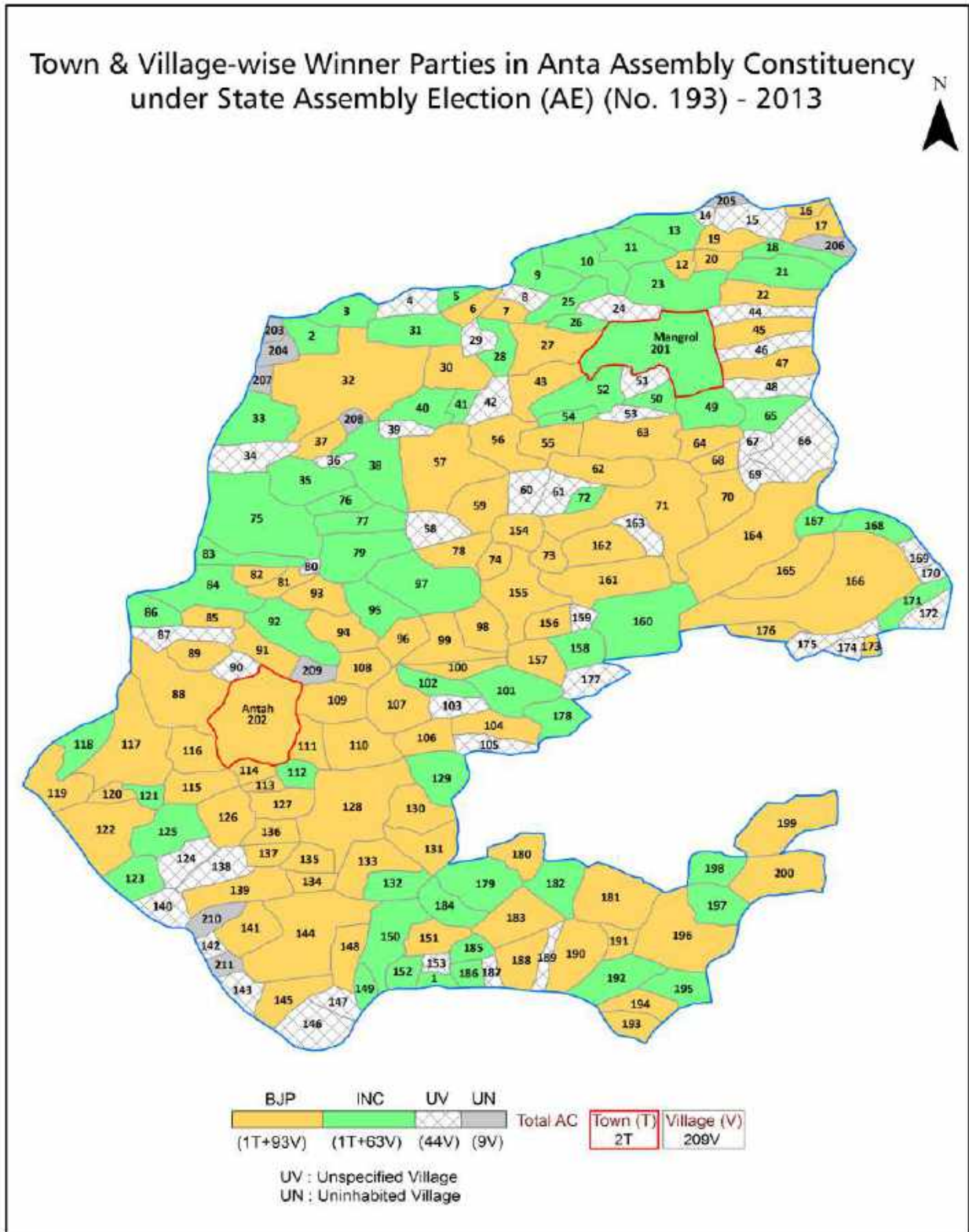
All rights reserved. No part of this book may be reproduced, stored in a retrieval system or transmitted in any form or by any means, mechanical photocopying, photographing, scanning, recording or otherwise without the prior written permission of the publisher. Please refer to Disclaimer at page no. 210 for the use of this publication.

Printed in India

Contents

No.	Particulars	Page No.
	Introduction	
1	Assembly Constituency - (Vidhan Sabha) at a Glance Features of Assembly as per Delimitation Commission of India (2008)	1-2
	Location and Political Maps	
2	Location Map Boundaries of Assembly Constituency - (Vidhan Sabha in District Boundaries of Assembly Constituency under Parliamentary Constituency - (Lok Sabha) Town & Village-wise Winner Parties- 2024, 2023, 2019, 2018, 2014, 2013, 2009 and 2008	3-11
	Administrative Setup (2011)	
3	District Sub-district Towns Villages Inhabited Villages Uninhabited Villages Village Panchayat Intermediate Panchayat	12-22
	Demographics (2011)	
4	Population Households Rural/Urban Population Towns and Villages by Population Size Sex Ratio (Total & 0-6 Years) Religious Population Social Population Literacy Rate	23-24
	Electoral Features	
5	Important Dates of Last Elections Held Electors by Gender Service Electors Voters Voters Turnout Polling Stations & Average Number of Electors per Polling Station Electors by Age Group Present Elected Representatives	25-30
	Historical Summary Election Results	
6	Vote Share of Major Parties Winning Margin (Number & Percentage Polarity of Parties Summary Result of Assembly Segment of Parliamentary Elections 2024, 2019, 2014 and 2009 Summary Result of Assembly Elections 2023, 2018, 2013 and 2008	31-40
	Polling Station Level Election Results	
7	Name and Number of Polling Station 2024, 2023, 2019, 2018, 2014, 2013, 2009 and 2008 Polling Station-wise Electors, Voters & Voters Turnout 2024, 2023, 2019, 2018, 2014, 2013, 2009 and 2008 Polling Station wise Elections Results 2024, 2023, 2019, 2018, 2014, 2013, 2009 and 2008	41-190
	Share of Assembly Constituency	
8	Share of Assembly Constituency - (Vidhan Sabha) in State, District and Parliamentary Constituency - (Lok Sabha)	191
	Socio-Economic Amenities (2011)	
9	Access to Administrative Units Agricultural, Manufacturing and Industrial Commodities Demographic Indicators Education Health & Manpower Drinking Water Supply Sanitation Entertainment and Recreations Infrastructure Power Food Allocation Distribution and Marketing of Agriculture Commodities Infrastructure Transport and Road Infrastructure Communication Banking and Financial Services Land Use Irrigation Source	193-207
10	Abbreviation & Sources	208-209
11	Disclaimer	210

Location & Political Map



Administrative Setup

List of Village Panchayat & Intermediate Panchayat (Block) Name - 2011

Village Name	Village Panchayat Name	Intermediate Panchayat Name
Aama	Amalsara	Antah
Aasannakti	Niyana	Antah
Akeri	Bamuliya Mataji	Antah
Akeri	Thamli	Baran
Alipura	Bala Khera	Antah
Amalsara	Amalsara	Antah
Arniya	Khariya	Sangod
Badan	Badan	Baran
Bala Khera	Bala Khera	Antah
Balapura	Mal Bamori	Antah
Baldara	Baldara	Antah
Baldeo Pura	Hingoniya	Antah
Balunda	Jarela	Antah
Balwankheri	Jaloda Tejaji	Antah
Bamla	Bamla	Baran
Bamli	Bamla	Baran
Bamooliya Jageer	Badan	Baran
Bamori Kalan	Bamori Kalan	Antah
Bamuliya Jogiyani	Kachri	Antah
Bamuliya Kalan	Bamuliya Kalan	Antah
Bamuliya Mataji	Bamuliya Mataji	Antah
Bargaon	Bargaon	Antah
Barkhera	Bamuliya Kalan	Antah
Barwa	Barwa	Antah
Batawadi	Bijora	Antah
Bawri Khera	Niyana	Antah
Bengana	Bengana	Baran
Bengani	Bengana	Baran
Bhagwanpura	Bohat	Antah

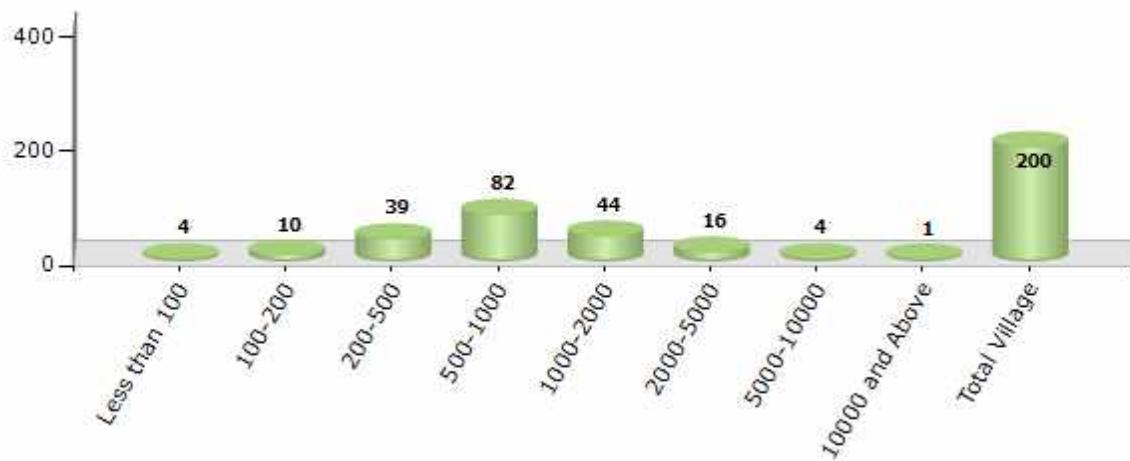
Contd....

Demographic

Number of Villages by Population Size - 2011

Less than 100	100-200	200-500	500-1000	1000-2000	2000-5000	5000-10000	10000 and Above	Total Village
4	10	39	82	44	16	4	1	200

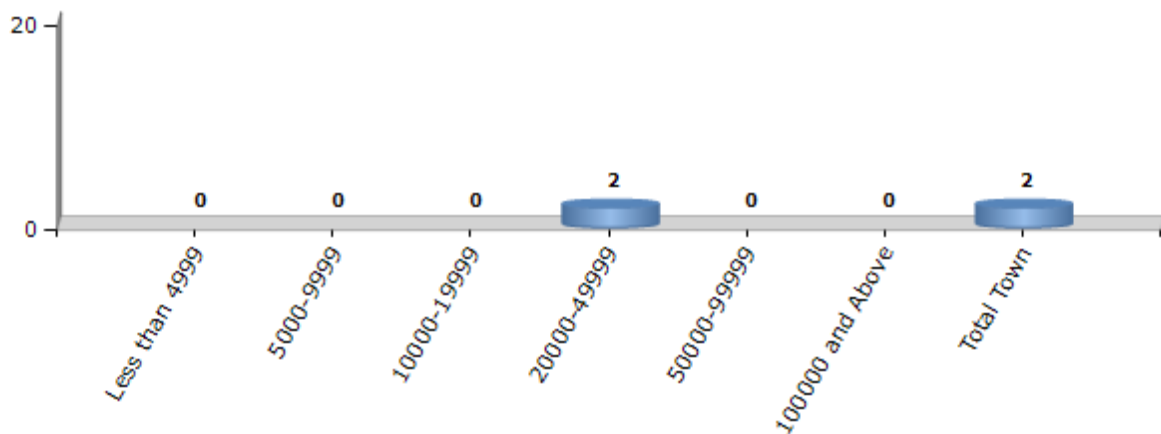
Number of Villages by Population Size - 2011



Number of Towns by Population Size - 2011

Less than 4999	5000-9999	10000-19999	20000-49999	50000-99999	100000 and Above	Total Town
0	0	0	2	0	0	2

Number of Towns by Population Size - 2011

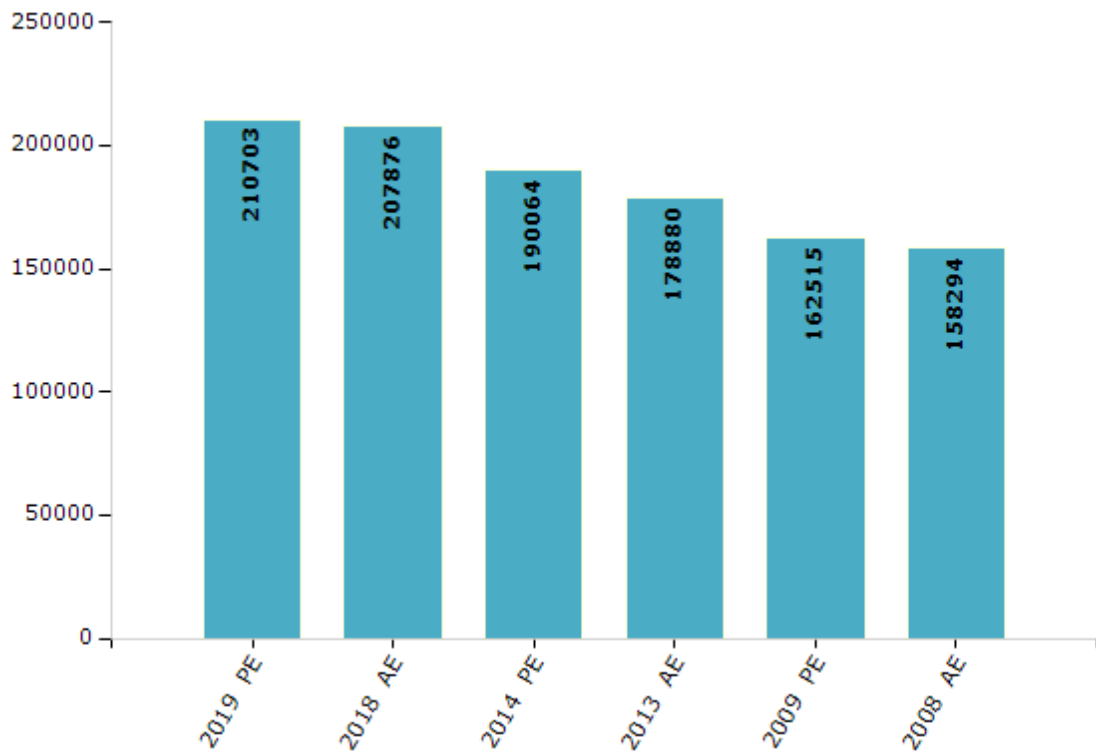


Electoral Features

Electors by Male & Female

Year	Male	Female	Others	Total	Year	Male	Female	Others	Total
2019 PE	108566	102134	3	210703	1993 AE	-	-	-	-
2018 AE	107226	100649	1	207876	1990 AE	-	-	-	-
2014 PE	99036	91028	0	190064	1985 AE	-	-	-	-
2013 AE	93281	85599	0	178880	1980 AE	-	-	-	-
2009 PE	85120	77395	-	162515	1977 AE	-	-	-	-
2008 AE	82576	75718	-	158294	1972 AE	-	-	-	-
2004 PE	-	-	-	-	1967 AE	-	-	-	-
2003 AE	-	-	-	-	1962 AE	-	-	-	-
1999 PE	-	-	-	-	1957 AE	-	-	-	-
1998 AE	-	-	-	-	1952 AE	-	-	-	-

Number of Electors

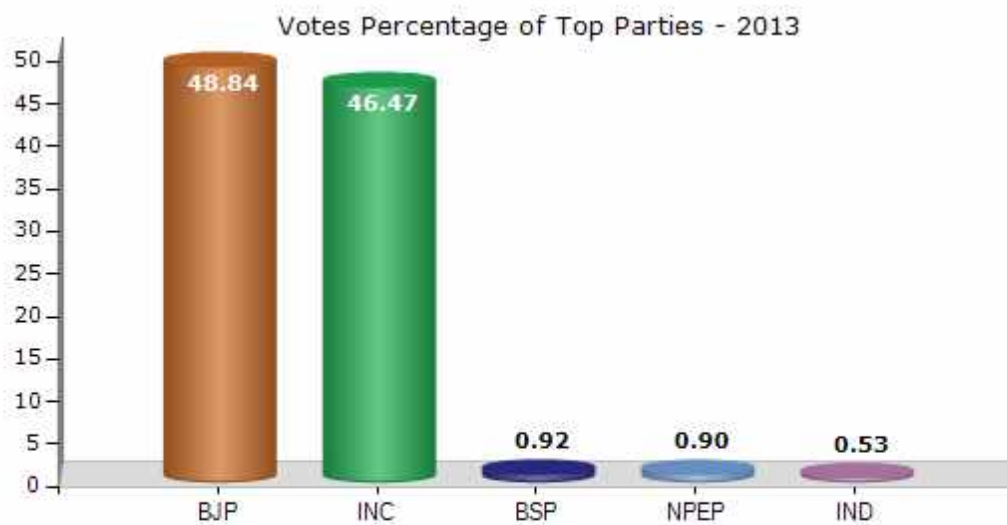


Note : AE : Assembly Election, PE : Assembly Segment of Parliamentary Election

Historical Summary Election Results

Summary Result of Assembly Election - 2013

Candidate Name	Party	Votes	Votes %
Prabhu Lal Saini	BJP	69960	48.84
Pramod Bhaya	INC	66561	46.47
Sumitra Dhakar	BSP	1317	0.92
Om Prakash	NPEP	1286	0.9
Pramod Kumar	IND	765	0.53
Om Prakash	IND	500	0.35
Sanjay Nagar	BYS	450	0.31
Chhotulal	IND	427	0.3
	NOTA	1976	1.38



Polling Station Level Election Results

Number and Name of Polling Stations (PS) (2018)

Number of Polling Stations	Name of Polling Stations	Number of Polling Stations	Name of Polling Stations
1	Government Upper Primary School, Patpara	22	Government Senior Secondary School, Raithal Right Part
2	Government Upper Primary School, Shrinai	23	Government Senior Secondary School, Raithal Left Part
3	Government Primary School, Dhoomarkheri	24	Government Senior Secondary School, Raithal Front Part
4	Government Senior Secondary School, Tisaya, Right Part	25	Government Secondary School, Moondali Room No. 1
5	Government Senior Secondary School, Tisaya, Left Part	26	Government Secondary School, Moondali Room No. 2
6	Government Girls Senior Secondary School, Seeswali Left Part	27	Government Upper Primary School, Moondla
7	Government Girls Senior Secondary School, Seeswali Right Part	28	Government Adarsh Senior Secondary School, Malbamori Room No. 1
8	Government Sanskrit Upper Primary School, Seeswali	29	Government Adarsh Senior Secondary School, Malbamori Room No. 2
9	Government Senior Secondary School, Jakat Seeswali Room No. 2	30	Government Upper Primary School, Simliya
10	Government Primary School, Kalupura Seeswali Western Part	31	Government Upper Primary School, Balapura
11	Government Primary School, Kalupura Seeswali Eastern Part	32	Government Upper Primary School, Rampura Bhagtan
12	Government Senior Secondary School, Seeswali Room No. 6	33	Government Senior Secondary School, Bamorikalan East Part
13	Government Senior Secondary School, Seeswali Room No. 10	34	Government Senior Secondary School, Bamorikalan Western Part
14	Government Senior Secondary School, Jakat Seeswali Room No. 4	35	Government Girls Secondary School, Bamori Kalan Room No. 4
15	Government Primary School, (Gaushala) First Seeswali	36	Government Girls Secondary School, Bamori Kalan Room No. 5
16	Government Upper Primary School, Kanada	37	Government Senior Secondary School, Mau Room No. 1
17	Government Senior Secondary School, Udupuria	38	Government Senior Secondary School, Mau Room No. 2
18	Government Upper Primary School, Sonwan	39	Government Upper Primary School, Khanpuriya
19	Government Primary School, Paprali	40	Government Upper Primary School, Rawal-Jawal
20	Government Upper Primary School, Pakalkhera	41	Government Secondary School, Raingharh
21	Government Primary School, Chhatrapura	42	Government Senior Secondary School, Jaloda Tejaji

Contd....

Polling Station Level Election Results

Polling Station-wise Votes Secured by Overall Top Five Parties in Anta Assembly in Assembly Election (AE) under Jhalawar-Baran Parliamentary Constituency in Rajasthan (2018)

Number of Polling Station	Winner - Pramod Bhaya (INC)	Runner-up - Prabhu Lal Saini (BJP)	3rd - Ashok Kumar Jain (AAP)	4th - Ravikant Meena (IND)	5th - Deenbandhu Dhakad (BSP)	NOTA	Other	Total Votes Secured
36	392	173	7	3	4	5	7	591
37	465	317	11	5	6	5	9	818
38	394	215	8	4	5	1	14	641
39	211	181	2	9	4	6	3	416
40	358	316	1	6	5	5	2	693
41	202	260	5	3	5	2	6	483
42	311	341	8	16	3	3	7	689
43	340	76	21	13	0	3	5	458
44	186	152	3	19	1	2	0	363
45	413	417	6	6	12	6	9	869
46	354	192	2	6	5	10	3	572
47	459	217	8	14	5	5	3	711
48	609	162	8	8	6	6	2	801
49	498	231	3	1	4	0	2	739
50	241	220	2	8	5	4	1	481
51	322	500	15	4	12	13	3	869
52	504	366	13	8	7	14	5	917
53	636	218	6	9	4	1	5	879
54	220	180	4	10	5	6	1	426
55	674	195	9	19	2	10	6	915
56	304	279	11	6	4	8	4	616
57	204	97	2	3	1	1	0	308
58	321	146	4	0	1	2	0	474
59	423	356	4	4	6	11	6	810
60	348	279	8	1	2	9	8	655
61	976	92	13	4	2	4	6	1097
62	260	394	29	4	4	2	4	697
63	878	107	14	2	1	4	5	1011
64	670	134	11	1	2	1	1	820
65	1017	38	9	2	4	5	5	1080
66	830	60	11	9	7	4	3	924
67	778	37	5	0	1	2	5	828
68	364	369	43	4	2	9	4	795
69	459	533	35	12	8	10	5	1062
70	302	440	25	9	2	5	3	786

Contd....

Polling Station Level Election Results

Winner, Runner-up and 3rd Party Position & Winning Margin According to Polling Stations in Anta Assembly in Assembly Election (AE) under Jhalawar-Baran Parliamentary Constituency in Rajasthan (2018)

Polling Station Number	Winner Party	Winner Votes (%)	Runner-up Party	Runner-up Votes (%)	Winning Margin Votes (%)	Third Party	Third Party Votes (%)	Other Votes (%)
71	INC	767 (69.1)	BJP	231 (20.81)	536 (48.29)	AAP	79 (7.12)	33 (2.97)
72	INC	485 (65.81)	BJP	227 (30.8)	258 (35.01)	AAP	13 (1.76)	12 (1.63)
73	BJP	548 (66.02)	INC	210 (25.3)	338 (40.72)	AAP	46 (5.54)	26 (3.13)
74	INC	398 (53.86)	BJP	296 (40.05)	102 (13.81)	AAP	29 (3.92)	16 (2.17)
75	INC	350 (54.18)	BJP	264 (40.87)	86 (13.31)	BSP	11 (1.7)	21 (3.25)
76	INC	259 (57.81)	BJP	158 (35.27)	101 (22.54)	IND (RM)	16 (3.57)	15 (3.35)
77	INC	269 (53.27)	BJP	195 (38.61)	74 (14.66)	IND (RM)	15 (2.97)	26 (5.15)
78	INC	292 (66.51)	BJP	129 (29.38)	163 (37.13)	AAP	6 (1.37)	12 (2.73)
79	INC	306 (80.74)	BJP	50 (13.19)	256 (67.55)	IND (RM)	15 (3.96)	8 (2.11)
80	INC	254 (64.8)	BJP	77 (19.64)	177 (45.16)	IND (RM)	49 (12.5)	12 (3.06)
81	BJP	328 (49.32)	INC	278 (41.8)	50 (7.52)	IND (RM)	16 (2.41)	43 (6.47)
82	INC	312 (67.24)	BJP	121 (26.08)	191 (41.16)	IND (BN)	7 (1.51)	24 (5.17)
83	INC	357 (67.61)	BJP	151 (28.6)	206 (39.01)	AAP	6 (1.14)	14 (2.65)
84	INC	279 (50.64)	BJP	251 (45.55)	28 (5.09)	AAP	8 (1.45)	13 (2.36)
85	BJP	401 (60.03)	INC	246 (36.83)	155 (23.2)	AAP	6 (0.9)	15 (2.25)
86	INC	360 (67.42)	BJP	110 (20.6)	250 (46.82)	IND (RM)	26 (4.87)	38 (7.12)
87	BJP	674 (71.32)	INC	243 (25.71)	431 (45.61)	BSP	10 (1.06)	18 (1.9)
88	BJP	402 (48.85)	INC	376 (45.69)	26 (3.16)	IND (RM)	12 (1.46)	33 (4.01)
89	INC	660 (81.89)	BJP	118 (14.64)	542 (67.25)	BSP	10 (1.24)	18 (2.23)
90	BJP	389 (51.18)	INC	346 (45.53)	43 (5.65)	BSP	8 (1.05)	17 (2.24)
91	INC	350 (58.92)	BJP	214 (36.03)	136 (22.89)	IND (RM)	11 (1.85)	19 (3.2)
92	INC	507 (80.22)	BJP	92 (14.56)	415 (65.66)	AAP	10 (1.58)	23 (3.64)
93	INC	255 (67.46)	BJP	102 (26.98)	153 (40.48)	IND (RM)	4 (1.06)	17 (4.5)
94	BJP	434 (53.98)	INC	318 (39.55)	116 (14.43)	BSP	17 (2.11)	35 (4.35)
95	INC	584 (76.04)	BJP	153 (19.92)	431 (56.12)	AAP	10 (1.3)	21 (2.73)
96	INC	279 (76.65)	BJP	73 (20.05)	206 (56.6)	BSP	3 (0.82)	9 (2.47)
97	INC	604 (81.73)	BJP	117 (15.83)	487 (65.9)	AAP	6 (0.81)	12 (1.62)
98	INC	455 (67.91)	BJP	196 (29.25)	259 (38.66)	AAP	7 (1.04)	12 (1.79)
99	BJP	140 (69.31)	INC	59 (29.21)	81 (40.1)	AAP	1 (0.5)	2 (0.99)
100	INC	142 (78.89)	BJP	32 (17.78)	110 (61.11)	IND (RM)	4 (2.22)	2 (1.11)
101	BJP	374 (72.9)	INC	120 (23.39)	254 (49.51)	IND (RM)	3 (0.58)	16 (3.12)
102	INC	433 (53.52)	BJP	317 (39.18)	116 (14.34)	BSP	16 (1.98)	43 (5.32)
103	INC	522 (59.39)	BJP	322 (36.63)	200 (22.76)	AAP	8 (0.91)	27 (3.07)
104	BJP	536 (52.76)	INC	421 (41.44)	115 (11.32)	IND (RM)	13 (1.28)	46 (4.53)
105	INC	578 (65.31)	BJP	242 (27.34)	336 (37.97)	AAP	19 (2.15)	46 (5.2)

Contd....

Socio-Economic Amenities - Rural

Access to Education Facilities

Particulars	Number of Village (% of Population)				
	Available	Not Available	If Not Available (Distance of Nearest Facility)		
			A	B	C
Govt. Primary School	147 (93)	53 (7)	6 (0)	1 (0)	0 (0)
Private Primary School	75 (62)	125 (38)	33 (5)	13 (2)	0 (0)
Govt. Middle School	70 (66)	130 (34)	55 (12)	15 (3)	1 (0)
Private Middle School	68 (56)	132 (44)	18 (4)	9 (2)	6 (1)
Govt. Secondary School	47 (53)	153 (47)	86 (24)	43 (13)	3 (1)
Private Secondary School	26 (33)	174 (67)	3 (1)	6 (2)	5 (1)
Govt. Senior Secondary School	15 (30)	185 (70)	43 (15)	81 (30)	45 (16)
Private Senior Secondary School	10 (17)	190 (83)	0 (0)	3 (1)	5 (1)
Govt. Arts and Science Degree College	0 (0)	200 (100)	5 (2)	45 (21)	85 (48)
Private Arts and Science Degree College	0 (0)	200 (100)	2 (0)	24 (15)	39 (14)
Govt. Engineering College	0 (0)	200 (100)	0 (0)	0 (0)	195 (98)
Private Engineering College	0 (0)	200 (100)	0 (0)	0 (0)	5 (2)
Govt. Medicine College	0 (0)	200 (100)	0 (0)	0 (0)	198 (99)
Private Medicine College	0 (0)	200 (100)	0 (0)	0 (0)	2 (1)
Govt. Management Institute	0 (0)	200 (100)	1 (0)	0 (0)	35 (24)
Private Management Institute	0 (0)	200 (100)	0 (0)	1 (0)	163 (75)
Govt. Polytechnic	0 (0)	200 (100)	1 (1)	1 (0)	127 (68)
Private Polytechnic	0 (0)	200 (100)	0 (0)	3 (1)	68 (30)
Govt. Vocational Training School/ITI	0 (0)	200 (100)	7 (2)	47 (24)	104 (54)
Private Vocational Training School/ITI	0 (0)	200 (100)	0 (0)	21 (11)	21 (9)
Govt. Non Formal Training Centre	0 (0)	200 (100)	4 (1)	52 (28)	122 (53)
Private Non Formal Training Centre	0 (0)	200 (100)	3 (2)	13 (7)	6 (10)
Govt. School For Disabled	0 (0)	200 (100)	0 (0)	0 (0)	184 (91)
Private School For Disabled	0 (0)	200 (100)	0 (0)	1 (0)	15 (9)
Government Others	0 (0)	200 (100)	0 (0)	0 (0)	0 (0)
Private Others	0 (0)	200 (100)	0 (0)	0 (0)	0 (0)

Note : Distance A : Less than 5 km; B : Between 5-10 km; C : 10+ km.; Source : Data Analysis is based on 2011 Census.

DISCLAIMER

The Terms of Use and Disclaimer of Datanet India Private Limited (hereinafter referred to as "Datanet") for use of this analysis report of **Anta Assembly Constituency (Anta Vidhan Sabha)** :-

1. **Assembly Factbook™** is a Registered Trade Mark owned by Datanet.
2. All the maps are sketched and graphical representation only and have not been drawn to the scale and also not to represent the actual geographical area or boundary of the unit.
3. The data for the aforesaid analysis is based on authentic sources and has been culled from the various publications of Census, CSO and NSSO for district and block level data, various central and state government departments, Central & State Elections Commissions and the concerned Returning Officers' releases, Electoral Rolls, Election results and allied publications, internal assessment, surveys, estimates and analysis. Therefore, certain adjustment of data at micro level may have been done to arrive closer to the macro data.
4. Data have been provided on an "As Is" and "As AVAILABLE" basis
5. The colours shown in the maps or diagram and charts of a particular party, alliance or AC are indicative and do not represent them.
6. This publication which includes maps, sheets, graphs and data would be the property under copyright of Datanet only. The user may use these for its internal study, analysis and research purposes. It's public display, re-selling or any commercial uses by the user are not allowed.
7. Datanet has taken due care and caution in compilation and processing of data and allied information, but does not guarantee the accuracy, adequacy or completeness of any information/analysis and will be not responsible for any errors or omissions or for the results obtained from the use of such information/analysis.
8. All the contents for the publication have been culled from various authentic sources and Datanet reasonably believes such sources to be reliable, but does not make any representations, express or implied as to the accuracy or fitness of use of such information. The information or contents of the information/analysis do not constitute advice and should not be relied upon in making (or refraining from making) any decision. Any reliance placed upon the information provided by Datanet is the sole responsibility and strictly at the user's risk.
9. In no event will Datanet be liable for any damages (including, without limitation, damages for loss of business projects, or loss of profits) arising in contract, tort or otherwise from the use of or inability to use any of its contents, or from any action taken (or refrained from being taken) as a result of using the analysis or any of its contents. Datanet its directors, owners, editors, officials, employees, distributor and agents or any associate will not be liable for any errors in the information contained or any consequences arising from the use of the contents of the provided information/analysis.
10. If any provision of these terms and conditions is held invalid or illegal or unenforceable for any reason by any court of competent jurisdiction, such provision shall be severed and the remainder of provisions of the terms and conditions shall continue in full force and effect as if the Term of Use had been executed with the invalid, illegal or unenforceable provision eliminated.
11. If there are any discrepancies in the information provided, please bring it to attention of Datanet for suitable rectification measures.

**Buy Online This Complete Book At
Datanet India eBooks Store**

www.indiastatpublications.com

or go directly at

[http://www.indiastatpublications.com/
Assembly_factbook/Rajasthan/Jhalawar-Baran/ Anta](http://www.indiastatpublications.com/Assembly_factbook/Rajasthan/Jhalawar-Baran/Anta)

 **india**stat**elections**

ISBN : 978-93-87267-21-3

