



Rajasthan

Assembly Factbook™

Chhabra Assembly Constituency



Key Electoral Data of Chhabra
Assembly Constituency (Vidhan Sabha)

Rajasthan

Assembly Factbook™

Chhabra Assembly Constituency



Chhabra Vidhan Sabha

Editor & Director

Dr. R.K. Thukral

Research Editor

Dr. Shafeeq Rahman

Compiled, Researched and Published by Datanet India Pvt. Ltd.

D-100, 1st Floor,

Okhla Industrial Area, Phase-I,
New Delhi- 110020.

Ph.: 91-11- 43580781-84

Email : support@indiastatpublications.com

Website : www.indiastatelections.com

Online Book Store :

www.indiastatpublications.com

Report No. : AFB/RJ-196-0123

ISBN : 978-93-87267-54-1

First Edition : January, 2018

Sixth Updated Edition : January, 2023

Price : Rs. 11500/-

US\$ 310

© Datanet India Pvt. Ltd.

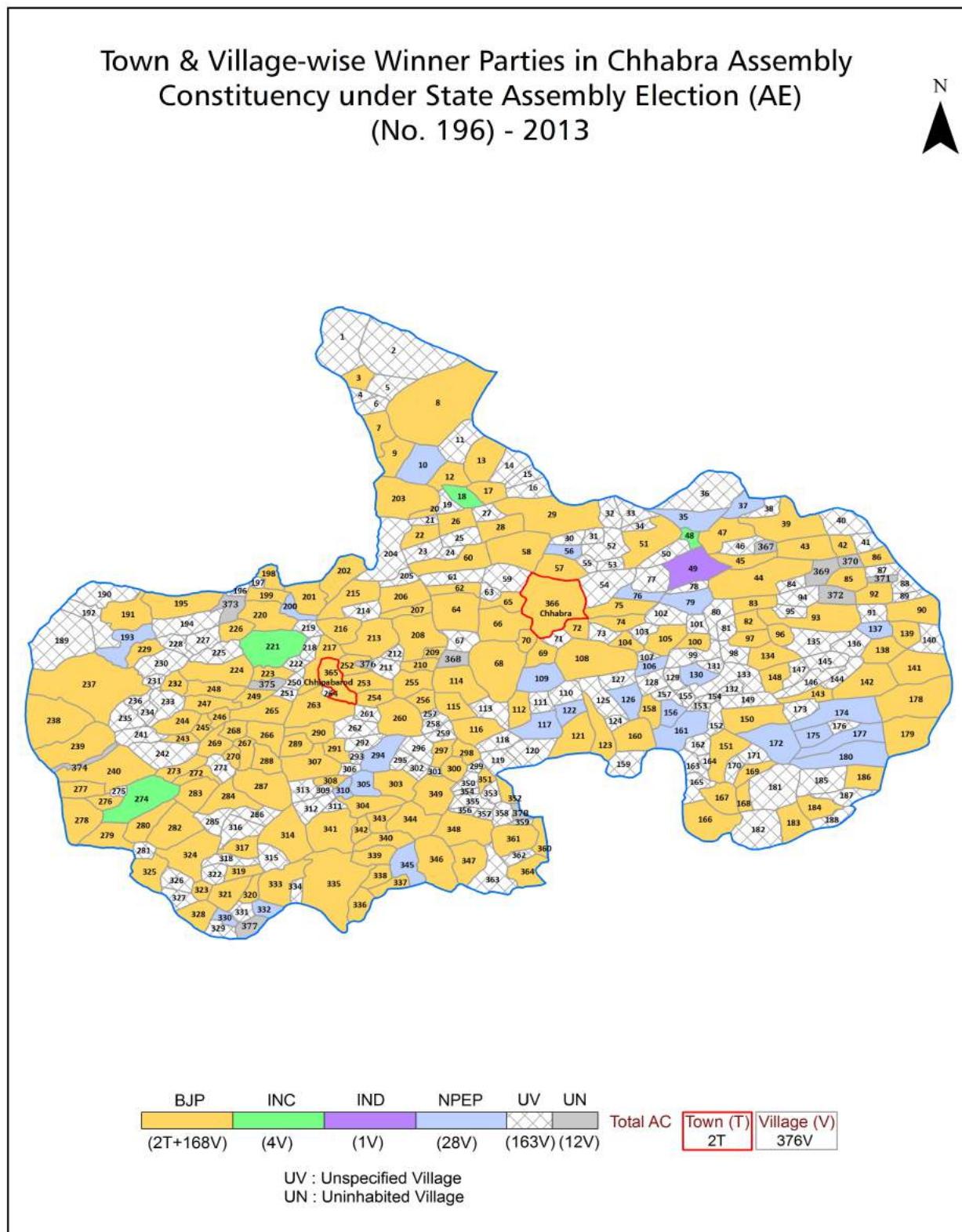
All rights reserved. No part of this book may be reproduced, stored in a retrieval system or transmitted in any form or by any means, mechanical photocopying, photographing, scanning, recording or otherwise without the prior written permission of the publisher. Please refer to Disclaimer at page no. 234 for the use of this publication.

Printed in India

Contents

No.	Particulars	Page No.
	Introduction	
1	Assembly Constituency - (Vidhan Sabha) at a Glance Features of Assembly as per Delimitation Commission of India (2008)	1-2
	Location and Political Maps	
2	Location Map Boundaries of Assembly Constituency - (Vidhan Sabha) in District Boundaries of Assembly Constituency under Parliamentary Constituency - (Lok Sabha) Town & Village-wise Winner Parties- 2019, 2018, 2014, 2013, 2009 and 2008	3-11
	Administrative Setup (2011)	
3	District Sub-district Towns Villages Inhabited Villages Uninhabited Villages Village Panchayat Intermediate Panchayat	12-30
	Demographics (2011)	
4	Population Households Rural/Urban Population Towns and Villages by Population Size Sex Ratio (Total & 0-6 Years) Religious Population Social Population Literacy Rate	31-32
	Electoral Features	
5	Important Dates of Last Elections Held Electors by Gender Service Electors Voters Voters Turnout Polling Stations & Average Number of Electors per Polling Station Electors by Age Group Present Elected Representatives	33-38
	Historical Summary Election Results	
6	Vote Share of Major Parties Winning Margin (Number & Percentage) Polarity of Parties Summary Result of Assembly Segment of Parliamentary Elections 2019, 2014, 2009, 2004 and 1999 Summary Result of Assembly Elections 2018, 2013, 2008, 2003, 1998, 1993, 1990, 1985, 1980, 1977, 1972, 1967, 1962, 1957 and 1952	39-62
	Polling Station Level Election Results	
7	Name and Number of Polling Station 2019, 2018, 2014, 2013, 2009 and 2008 Polling Station-wise Electors, Voters & Voters Turnout 2019, 2018, 2014, 2013, 2009 and 2008 Polling Station wise Elections Results 2019, 2018, 2014, 2013, 2009 and 2008	63-214
	Share of Assembly Constituency	
8	Share of Assembly Constituency - (Vidhan Sabha) in State, District and Parliamentary Constituency - (Lok Sabha)	215
	Socio-Economic Amenities (2011)	
9	Access to Administrative Units Agricultural, Manufacturing and Industrial Commodities Demographic Indicators Education Health & Manpower Drinking Water Supply Sanitation Entertainment and Recreations Infrastructure Power Food Allocation Distribution and Marketing of Agriculture Commodities Infrastructure Transport and Road Infrastructure Communication Banking and Financial Services Land Use Irrigation Source	217-231
10	Abbreviation & Sources	232-233
11	Disclaimer	234

Location & Political Map



Administrative Setup

List of Village Panchayat & Intermediate Panchayat (Block) Name - 2011

Village Name	Village Panchayat Name	Intermediate Panchayat Name
Acholi	Googor	Chhabra
Afzal Pura	Hana Heri	Chhabra
Ahamadpura	Kadaiya Hat	Chhabra
Ajnawar	Ajnawar	Chhipabarod
Akha Kheri	Digod Khalsa	Chhipabarod
Akodiya Par	Teetar Kheri	Chhabra
Alampura	Dilod	Chhabra
Ali Nagar @ Totee Bardi	Semli	Chhabra
Alla Pura	Kotrapar	Chhabra
Amarpura	Deegod Jageer	Chhipabarod
Ameen Pura	Moondakya	Chhabra
Ameerpur Kheri	Bhuwa Kheri	Chhabra
Aminpur@Naya Gaon	Jharkheri	Chhabra
Amlawada Kharan	Bilendi	Chhipabarod
Amlawadaali	Amlawadaali	Chhipabarod
Amrit Kheri	Manpura	Chhipabarod
Anandpura	Dilod	Chhabra
Aranyapar	Teetar Kheri	Chhabra
Asalpur	Deegod Jageer	Chhipabarod
Babar	Kalmodiya	Chhipabarod
Badanwas	Kotrapar	Chhabra
Baday	Bilendi	Chhipabarod
Bajajpur	Sejanpur	Chhipabarod
Bajrangpura	Kalpa Jageer	Chhipabarod
Bala Pura	Pachpara	Chhabra
Balapura	Digod Khalsa	Chhipabarod
Balharpur	Moondla	Chhabra
Balloo Kheri	Gagchana	Chhipabarod
Bambori Ghata	Bambori Ghata	Chhipabarod

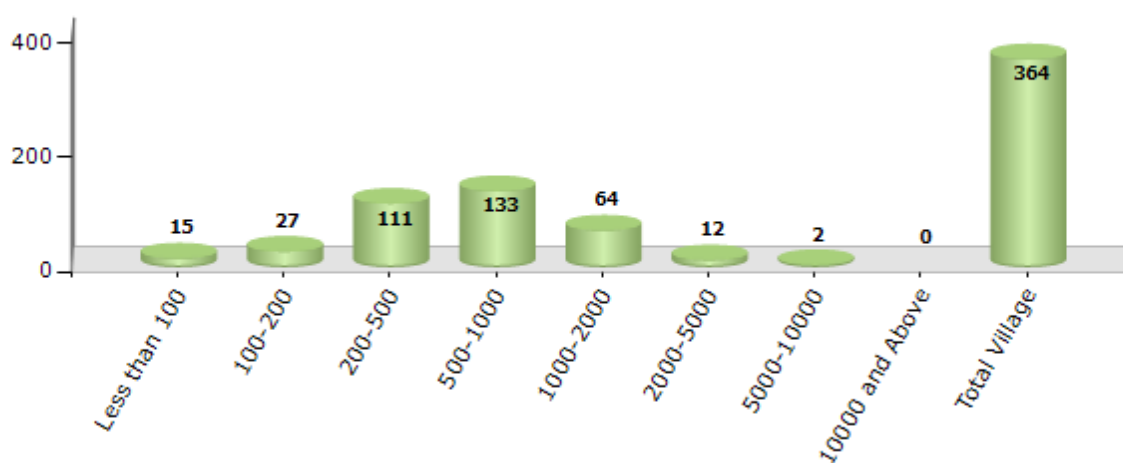
Contd....

Demographic

Number of Villages by Population Size - 2011

Less than 100	100-200	200-500	500-1000	1000-2000	2000-5000	5000-10000	10000 and Above	Total Village
15	27	111	133	64	12	2	0	364

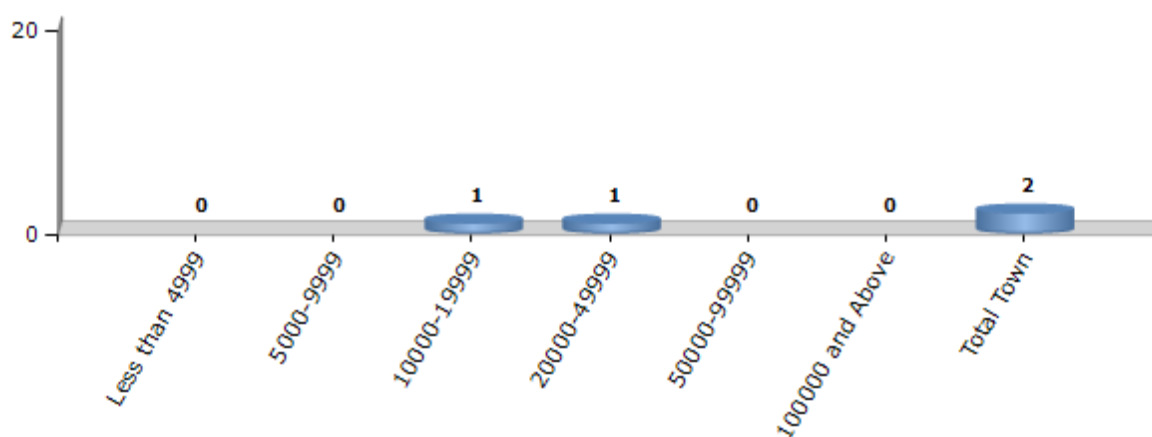
Number of Villages by Population Size - 2011



Number of Towns by Population Size - 2011

Less than 4999	5000-9999	10000-19999	20000-49999	50000-99999	100000 and Above	Total Town
0	0	1	1	0	0	2

Number of Towns by Population Size - 2011

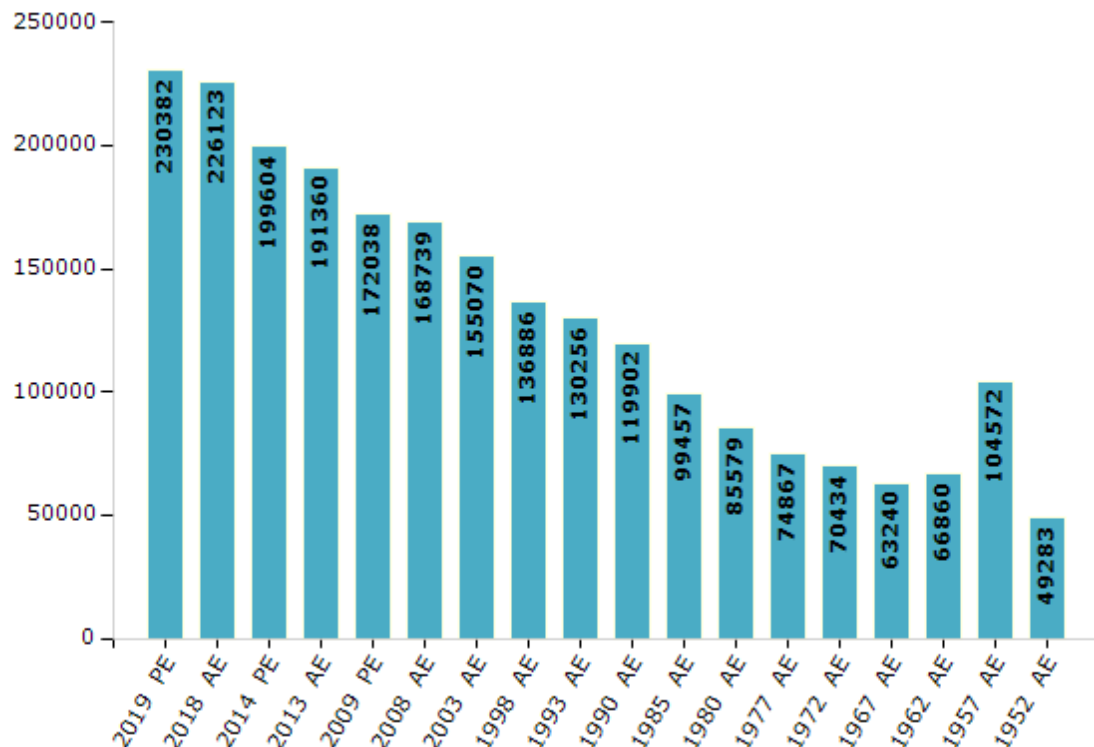


Electoral Features

Electors by Male & Female

Year	Male	Female	Others	Total	Year	Male	Female	Others	Total
2019 PE	119574	110804	4	230382	1993 AE	68228	62028	-	130256
2018 AE	117519	108604	0	226123	1990 AE	63047	56855	-	119902
2014 PE	105630	93974	0	199604	1985 AE	51534	47923	-	99457
2013 AE	101588	89772	0	191360	1980 AE	43915	41664	-	85579
2009 PE	91229	80809	-	172038	1977 AE	38405	36462	-	74867
2008 AE	89240	79499	-	168739	1972 AE	36255	34179	-	70434
2004 PE	-	-	-	-	1967 AE	-	-	-	63240
2003 AE	80982	74088	-	155070	1962 AE	-	-	-	66860
1999 PE	-	-	-	-	1957 AE	-	-	-	104572
1998 AE	72153	64733	-	136886	1952 AE	-	-	-	49283

Number of Electors

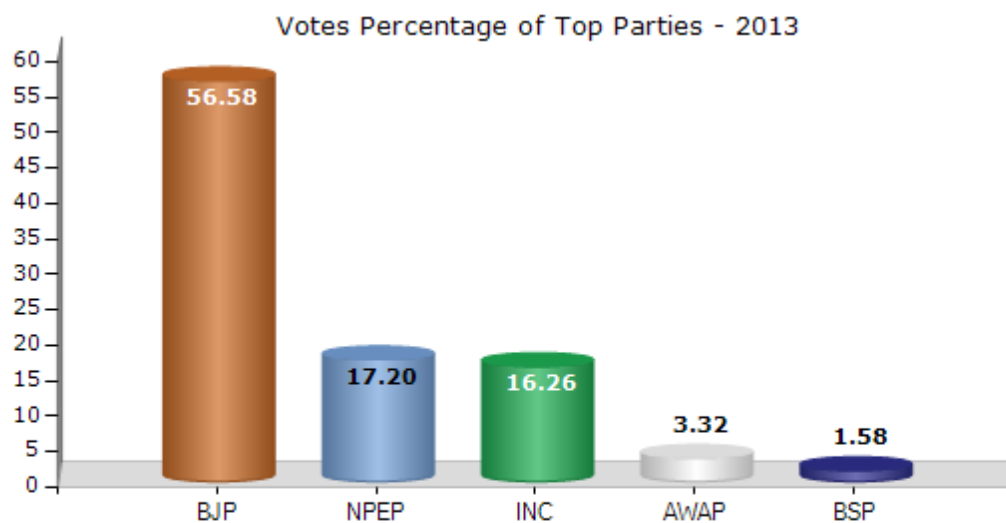


Note : AE : Assembly Election, PE : Assembly Segment of Parliamentary Election

Historical Summary Election Results

Summary Result of Assembly Election - 2013

Candidate Name	Party	Votes	Votes %
Pratap Singh	BJP	88193	56.58
Mansingh Dhanoriya	NPEP	26808	17.2
Prakashchand Nagar	INC	25350	16.26
Lokesh Kumar	AWAP	5168	3.32
Bhanwar Singh	BSP	2467	1.58
Radheshyam Meena	IND	1812	1.16
Lalsingh Maran	IND	1509	0.97
Bharat Lal	BYS	1225	0.79
	NOTA	3347	2.15



Polling Station Level Election Results

Number and Name of Polling Stations (PS) (2018)

Number of Polling Stations	Name of Polling Stations	Number of Polling Stations	Name of Polling Stations
1	Government Adarsh Senior Secondary School, Amlavada Ali	22	Government Adarsh Senior Secondary School Phoolbaroda
2	Government Upper Primary School, Faliya	23	Government Upper Primary School Kohni Room No. 1
3	Government Upper Primary School, Gundlai	24	Government Upper Primary School Kohni Room No. 2
4	Government Primary School, Gadari	25	Government Upper Primary School Ganeshpura
5	Government Adarsh Senior Secondary School, Mokhampura	26	Government Girls Upper Primary School Tancha Room No. 1
6	Government Upper Primary School, Maloni	27	Government Girls Upper Primary School Tancha Room No. 2
7	Government Upper Primary School, Peeplyaghata	28	Government Adarsh Senior Secondary School Dholam Room No. 1
8	Government Upper Primary School, Kohadi	29	Government Adarsh Senior Secondary School Dholam Room No. 2
9	Government Primary School Jaynagar	30	Government Adarsh Senior Secondary School Dholam Room No. 3
10	Government Upper Primary School Khedi	31	Government Upper Primary School Ratanpura
11	Government Utkrisht Upper Primary School Ranva	32	Government Upper Primary School Tumada
12	Government Girls Upper Primary School Rai	33	Government Upper Primary School Pipalkhedi First
13	Government Primary School Bindarada	34	Government Primary School Bhagwatpura
14	Government Senior Secondary School Ajnawar Room No. 1	35	Government Adarsh Senior Secondary School Khedla Jageer
15	Government Senior Secondary School Ajnawar Room No. 2	36	Government Upper Primary School Karnal Jageer
16	Government Primary School Ruppura	37	Government Adarsh Senior Secondary School Bilendi
17	Government Primary School Bhagwanpura	38	Government Upper Primary School Sukhneri
18	Government Upper Primary School Barawda	39	Government Upper Primary School Amlavada Kharan
19	Government Secondary School Tanchi	40	Government Primary School Borda
20	Government Primary School Nalkhedi Jagir	41	Government Upper Primary School Bamori
21	Government Upper Primary School Mawasa	42	Government Upper Primary School Baday

Contd....

Polling Station Level Election Results

Polling Station-wise Votes Secured by Overall Top Five Parties in Chhabra Assembly in Assembly Election (AE) under Jhalawar-Baran Parliamentary Constituency in Rajasthan (2018)

Number of Polling Station	Winner - Pratap Singh (BJP)	Runner-up - Karan Singh (INC)	3rd - Veerbhadra Singh (IND)	4th - Rekha Rani (BSP)	5th - Bhagwan Sawroop (BKNP)	NOTA	Other	Total Votes Secured
36	403	99	56	8	1	7	15	589
37	167	214	134	9	2	12	16	554
38	73	31	260	7	7	11	24	413
39	54	147	286	8	0	10	19	524
40	138	146	352	8	3	12	14	673
41	155	31	386	2	2	9	13	598
42	194	42	408	9	8	11	21	693
43	163	264	404	17	6	38	47	939
44	56	31	235	3	1	10	15	351
45	404	228	213	33	0	40	35	953
46	129	199	54	57	9	21	9	478
47	158	145	28	4	0	7	6	348
48	144	118	30	55	1	9	9	366
49	116	82	237	4	2	10	10	461
50	184	192	11	8	0	1	8	404
51	585	208	48	9	1	15	10	876
52	445	310	66	2	0	6	6	835
53	272	298	99	10	2	7	7	695
54	291	328	13	10	3	16	15	676
55	372	200	13	5	0	8	8	606
56	715	357	42	9	2	20	6	1151
57	536	375	66	4	7	8	13	1009
58	515	335	49	6	1	8	4	918
59	341	563	54	4	2	16	7	987
60	567	255	48	3	2	10	2	887
61	549	434	36	5	1	7	9	1041
62	618	332	71	7	1	10	5	1044
63	736	211	47	4	0	13	9	1020
64	783	188	46	7	0	11	5	1040
65	288	357	24	7	4	14	13	707
66	637	228	18	10	3	14	18	928
67	411	414	28	4	2	19	13	891
68	330	322	36	8	1	8	2	707
69	472	246	35	6	0	6	3	768
70	476	298	55	9	23	22	16	899

Contd....

Polling Station Level Election Results

Winner, Runner-up and 3rd Party Position & Winning Margin According to Polling Stations in Chhabra Assembly in Assembly Election (AE) under Jhalawar-Baran Parliamentary Constituency in Rajasthan (2018)

Polling Station Number	Winner Party	Winner Votes (%)	Runner-up Party	Runner-up Votes (%)	Winning Margin Votes (%)	Third Party	Third Party Votes (%)	Other Votes (%)
71	BJP	399 (63.43)	INC	211 (33.55)	188 (29.88)	BSP	6 (0.95)	13 (2.07)
72	INC	298 (50)	BJP	273 (45.81)	25 (4.19)	BKNP	8 (1.34)	17 (2.85)
73	BJP	281 (56.54)	INC	148 (29.78)	133 (26.76)	IND (VS)	49 (9.86)	19 (3.82)
74	INC	249 (47.98)	BJP	235 (45.28)	14 (2.7)	IND (VS)	15 (2.89)	20 (3.85)
75	BJP	284 (57.72)	INC	185 (37.6)	99 (20.12)	IND (VS)	14 (2.85)	9 (1.83)
76	BJP	525 (67.65)	INC	216 (27.84)	309 (39.81)	IND (VS)	11 (1.42)	24 (3.09)
77	BJP	282 (59.49)	INC	156 (32.91)	126 (26.58)	BSP	13 (2.74)	23 (4.85)
78	BJP	287 (57.75)	INC	174 (35.01)	113 (22.74)	IND (VS)	13 (2.62)	23 (4.63)
79	BJP	317 (57.43)	INC	107 (19.38)	210 (38.05)	IND (VS)	106 (19.2)	22 (3.99)
80	BJP	457 (64.01)	INC	149 (20.87)	308 (43.14)	BSP	53 (7.42)	55 (7.7)
81	BJP	428 (53.77)	INC	296 (37.19)	132 (16.58)	IND (VS)	34 (4.27)	38 (4.77)
82	INC	375 (47.53)	BJP	349 (44.23)	26 (3.3)	IND (VS)	31 (3.93)	34 (4.31)
83	BJP	461 (47.53)	INC	246 (25.36)	215 (22.17)	IND (VS)	155 (15.98)	108 (11.13)
84	INC	347 (36.84)	IND (VS)	249 (26.43)	98 (10.41)	BJP	243 (25.8)	103 (10.93)
85	IND (VS)	504 (72)	BJP	134 (19.14)	370 (52.86)	INC	29 (4.14)	33 (4.71)
86	IND (VS)	706 (87.16)	BJP	22 (2.72)	684 (84.44)	INC	16 (1.98)	66 (8.15)
87	IND (VS)	667 (82.14)	BJP	59 (7.27)	608 (74.87)	INC	45 (5.54)	41 (5.05)
88	IND (VS)	630 (84.79)	INC	41 (5.52)	589 (79.27)	BJP	17 (2.29)	55 (7.4)
89	IND (VS)	377 (78.87)	BJP	58 (12.13)	319 (66.74)	INC	23 (4.81)	20 (4.18)
90	IND (VS)	334 (73.41)	BJP	54 (11.87)	280 (61.54)	INC	23 (5.05)	44 (9.67)
91	INC	328 (41.57)	IND (VS)	240 (30.42)	88 (11.15)	BJP	177 (22.43)	44 (5.58)
92	INC	328 (50.62)	IND (VS)	192 (29.63)	136 (20.99)	BJP	101 (15.59)	27 (4.17)
93	IND (VS)	287 (42.58)	INC	214 (31.75)	73 (10.83)	BJP	123 (18.25)	50 (7.42)
94	IND (VS)	418 (62.02)	BJP	169 (25.07)	249 (36.95)	INC	32 (4.75)	55 (8.16)
95	INC	447 (63.68)	BJP	124 (17.66)	323 (46.02)	IND (VS)	101 (14.39)	30 (4.27)
96	INC	134 (42.81)	BJP	101 (32.27)	33 (10.54)	IND (VS)	60 (19.17)	18 (5.75)
97	INC	439 (60.39)	BJP	235 (32.32)	204 (28.07)	IND (VS)	24 (3.3)	29 (3.99)
98	INC	430 (53.48)	BJP	270 (33.58)	160 (19.9)	IND (VS)	60 (7.46)	44 (5.47)
99	IND (VS)	610 (65.17)	BJP	187 (19.98)	423 (45.19)	INC	58 (6.2)	81 (8.65)
100	IND (VS)	409 (59.02)	INC	133 (19.19)	276 (39.83)	BJP	31 (4.47)	120 (17.32)
101	IND (VS)	419 (48.27)	BJP	213 (24.54)	206 (23.73)	INC	170 (19.59)	66 (7.6)
102	BJP	300 (56.07)	INC	174 (32.52)	126 (23.55)	IND (VS)	33 (6.17)	28 (5.23)
103	INC	342 (46.4)	BJP	338 (45.86)	4 (0.54)	IND (VS)	21 (2.85)	36 (4.88)
104	INC	573 (69.04)	BJP	200 (24.1)	373 (44.94)	IND (VS)	26 (3.13)	31 (3.73)
105	INC	649 (60.2)	BJP	372 (34.51)	277 (25.69)	BSP	11 (1.02)	46 (4.27)

Contd....

Socio-Economic Amenities - Rural

Access to Education Facilities

Particulars	Number of Village (% of Population)				
	Available	Not Available	If Not Available (Distance of Nearest Facility)		
			A	B	C
Govt. Primary School	212 (84)	152 (16)	16 (1)	6 (0)	0 (0)
Private Primary School	88 (46)	276 (54)	93 (10)	32 (4)	5 (1)
Govt. Middle School	74 (46)	290 (54)	151 (25)	38 (7)	5 (1)
Private Middle School	75 (38)	289 (62)	29 (5)	24 (4)	8 (1)
Govt. Secondary School	36 (28)	328 (72)	150 (32)	130 (28)	26 (5)
Private Secondary School	26 (19)	338 (81)	4 (1)	1 (0)	1 (0)
Govt. Senior Secondary School	4 (6)	360 (94)	45 (12)	122 (36)	172 (39)
Private Senior Secondary School	8 (9)	356 (91)	8 (1)	4 (0)	3 (1)
Govt. Arts and Science Degree College	0 (0)	364 (100)	14 (3)	83 (25)	118 (34)
Private Arts and Science Degree College	2 (1)	362 (99)	12 (3)	11 (4)	124 (29)
Govt. Engineering College	0 (0)	364 (100)	0 (0)	0 (0)	342 (91)
Private Engineering College	0 (0)	364 (100)	0 (0)	0 (0)	22 (9)
Govt. Medicine College	0 (0)	364 (100)	0 (0)	0 (0)	362 (99)
Private Medicine College	0 (0)	364 (100)	0 (0)	0 (0)	2 (1)
Govt. Management Institute	0 (0)	364 (100)	0 (0)	0 (0)	272 (72)
Private Management Institute	0 (0)	364 (100)	1 (0)	10 (4)	81 (24)
Govt. Polytechnic	0 (0)	364 (100)	0 (0)	0 (0)	340 (95)
Private Polytechnic	0 (0)	364 (100)	0 (0)	0 (0)	23 (5)
Govt. Vocational Training School/ITI	0 (0)	364 (100)	13 (3)	79 (24)	204 (54)
Private Vocational Training School/ITI	0 (0)	364 (100)	7 (2)	18 (7)	43 (10)
Govt. Non Formal Training Centre	0 (0)	364 (100)	18 (4)	80 (26)	253 (67)
Private Non Formal Training Centre	0 (0)	364 (100)	0 (0)	0 (0)	13 (3)
Govt. School For Disabled	0 (0)	364 (100)	1 (1)	0 (0)	332 (93)
Private School For Disabled	0 (0)	364 (100)	0 (0)	0 (0)	31 (7)
Government Others	0 (0)	364 (100)	0 (0)	0 (0)	0 (0)
Private Others	0 (0)	364 (100)	0 (0)	0 (0)	0 (0)

Note : Distance A : Less than 5 km; B : Between 5-10 km; C : 10+ km.; Source : Data Analysis is based on 2011 Census.

DISCLAIMER

The Terms of Use and Disclaimer of Datanet India Private Limited (hereinafter referred to as "Datanet") for use of this analysis report of **Chhabra Assembly Constituency (Chhabra Vidhan Sabha)** :-

1. **Assembly Factbook™** is a Registered Trade Mark owned by Datanet.
2. All the maps are sketched and graphical representation only and have not been drawn to the scale and also not to represent the actual geographical area or boundary of the unit.
3. The data for the aforesaid analysis is based on authentic sources and has been culled from the various publications of Census, CSO and NSSO for district and block level data, various central and state government departments, Central & State Elections Commissions and the concerned Returning Officers' releases, Electoral Rolls, Election results and allied publications, internal assessment, surveys, estimates and analysis. Therefore, certain adjustment of data at micro level may have been done to arrive closer to the macro data.
4. Data have been provided on an "As Is" and "As AVAILABLE" basis
5. The colours shown in the maps or diagram and charts of a particular party, alliance or AC are indicative and do not represent them.
6. This publication which includes maps, sheets, graphs and data would be the property under copyright of Datanet only. The user may use these for its internal study, analysis and research purposes. It's public display, re-selling or any commercial uses by the user are not allowed.
7. Datanet has taken due care and caution in compilation and processing of data and allied information, but does not guarantee the accuracy, adequacy or completeness of any information/analysis and will be not responsible for any errors or omissions or for the results obtained from the use of such information/analysis.
8. All the contents for the publication have been culled from various authentic sources and Datanet reasonably believes such sources to be reliable, but does not make any representations, express or implied as to the accuracy or fitness of use of such information. The information or contents of the information/analysis do not constitute advice and should not be relied upon in making (or refraining from making) any decision. Any reliance placed upon the information provided by Datanet is the sole responsibility and strictly at the user's risk.
9. In no event will Datanet be liable for any damages (including, without limitation, damages for loss of business projects, or loss of profits) arising in contract, tort or otherwise from the use of or inability to use any of its contents, or from any action taken (or refrained from being taken) as a result of using the analysis or any of its contents. Datanet its directors, owners, editors, officials, employees, distributor and agents or any associate will not be liable for any errors in the information contained or any consequences arising from the use of the contents of the provided information/analysis.
10. If any provision of these terms and conditions is held invalid or illegal or unenforceable for any reason by any court of competent jurisdiction, such provision shall be severed and the remainder of provisions of the terms and conditions shall continue in full force and effect as if the Term of Use had been executed with the invalid, illegal or unenforceable provision eliminated.
11. If there are any discrepancies in the information provided, please bring it to attention of Datanet for suitable rectification measures.

Buy Online This Complete Book At
Datanet India eBooks Store

www.indiastatpublications.com

or go directly at

[http://www.indiastatpublications.com/
Assembly_factbook/Rajasthan/Jhalawar-Baran/ Chhabra](http://www.indiastatpublications.com/Assembly_factbook/Rajasthan/Jhalawar-Baran/Chhabra)

 **indiastat**elections

ISBN : 978-93-86370-54-1



9 789387 267541