



Rajasthan

Assembly Factbook™

Jhalrapatan Assembly Constituency



Key Electoral Data of Jhalrapatan
Assembly Constituency (Vidhan Sabha)

Rajasthan
Assembly FactbookTM
Jhalrapatan Assembly Constituency



Jhalrapatan Vidhan Sabha

Editor & Director

Dr. R.K. Thukral

Research Editor

Dr. Shafeeq Rahman

Compiled, Researched and Published by Datanet India Pvt. Ltd.

D-100, 1st Floor,

Okhla Industrial Area, Phase-I,
New Delhi- 110020.

Ph.: 91-11- 43580781-84

Email : support@indiastatpublications.com

Website : www.indiastatelections.com

Online Book Store :

www.indiastatpublications.com

Report No. : AFB/RJ-198-0123

ISBN : 978-93-87267-92-3

First Edition : January, 2018

Sixth Updated Edition : January, 2023

Price : Rs. 11500/-

US\$ 310

© Datanet India Pvt. Ltd.

All rights reserved. No part of this book may be reproduced, stored in a retrieval system or transmitted in any form or by any means, mechanical photocopying, photographing, scanning, recording or otherwise without the prior written permission of the publisher. Please refer to Disclaimer at page no. 257 for the use of this publication.

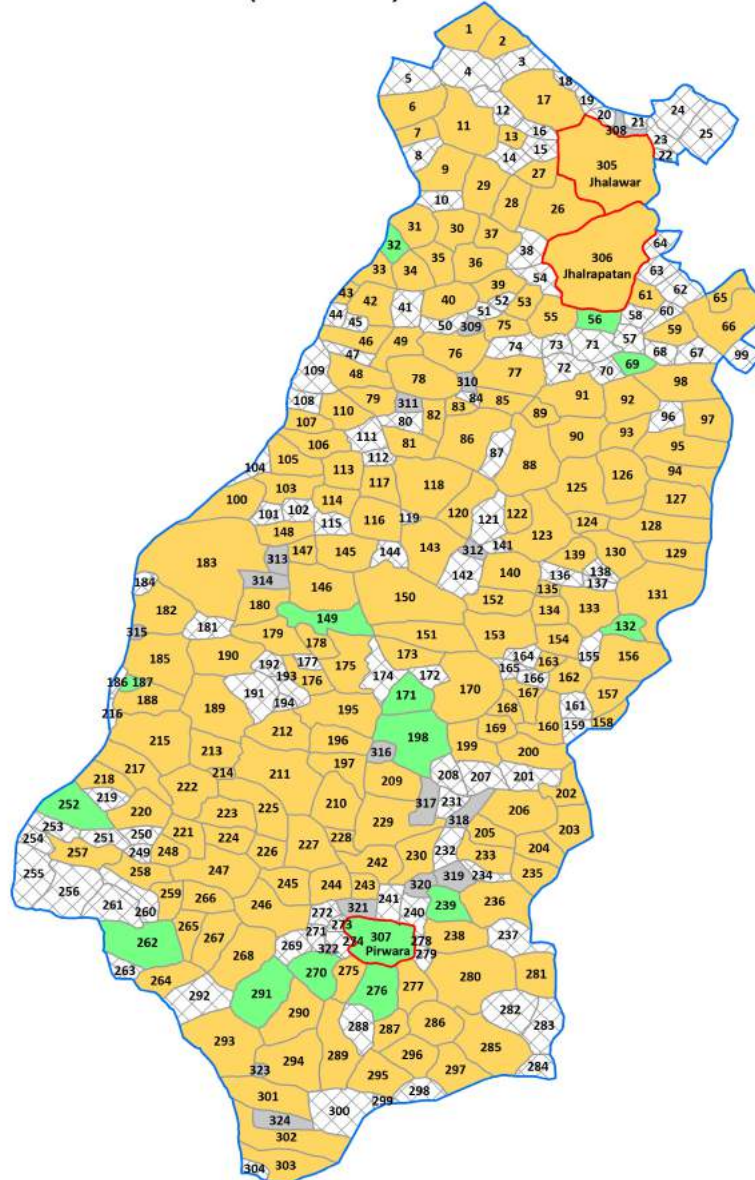
Printed in India

Contents

No.	Particulars	Page No.
	Introduction	
1	Assembly Constituency - (Vidhan Sabha) at a Glance Features of Assembly as per Delimitation Commission of India (2008)	1-2
	Location and Political Maps	
2	Location Map Boundaries of Assembly Constituency - (Vidhan Sabha) in District Boundaries of Assembly Constituency under Parliamentary Constituency - (Lok Sabha) Town & Village-wise Winner Parties- 2019, 2018, 2014, 2013, 2009 and 2008	3-11
	Administrative Setup (2011)	
3	District Sub-district Towns Villages Inhabited Villages Uninhabited Villages Village Panchayat Intermediate Panchayat	12-27
	Demographics (2011)	
4	Population Households Rural/Urban Population Towns and Villages by Population Size Sex Ratio (Total & 0-6 Years) Religious Population Social Population Literacy Rate	28-29
	Electoral Features	
5	Important Dates of Last Elections Held Electors by Gender Service Electors Voters Voters Turnout Polling Stations & Average Number of Electors per Polling Station Electors by Age Group Present Elected Representatives	30-35
	Historical Summary Election Results	
6	Vote Share of Major Parties Winning Margin (Number & Percentage) Polarity of Parties Summary Result of Assembly Segment of Parliamentary Elections 2019, 2014, 2009, 2004 and 1999 Summary Result of Assembly Elections 2018, 2013, 2008, 2003, 1998, 1993, 1990, 1985, 1980, 1977, 1972, 1967, 1962, 1957 and 1952	36-59
	Polling Station Level Election Results	
7	Name and Number of Polling Station 2019, 2018, 2014, 2013, 2009 and 2008 Polling Station-wise Electors, Voters & Voters Turnout 2019, 2018, 2014, 2013, 2009 and 2008 Polling Station wise Elections Results 2019, 2018, 2014, 2013, 2009 and 2008	60-237
	Share of Assembly Constituency	
8	Share of Assembly Constituency - (Vidhan Sabha) in State, District and Parliamentary Constituency - (Lok Sabha)	238
	Socio-Economic Amenities (2011)	
9	Access to Administrative Units Agricultural, Manufacturing and Industrial Commodities Demographic Indicators Education Health & Manpower Drinking Water Supply Sanitation Entertainment and Recreations Infrastructure Power Food Allocation Distribution and Marketing of Agriculture Commodities Infrastructure Transport and Road Infrastructure Communication Banking and Financial Services Land Use Irrigation Source	240-254
10	Abbreviation & Sources	255-256
11	Disclaimer	257

Location & Political Map

Town & Village-wise Winner Parties in Jhalrapatan Assembly Constituency under State Assembly Election (AE) (No. 198) - 2013



BJP	INC	UV	UN	Total AC	Town (T)	Village (V)
(2T+177V)	(1T+14V)	(113V)	(17V)	3T	321V	

UV : Unspecified Village
UN : Uninhabited Village

Administrative Setup

List of Village Panchayat & Intermediate Panchayat (Block) Name - 2011

Village Name	Village Panchayat Name	Intermediate Panchayat Name
Ada Kheri	Rampuriya	Pirawa
Akodiya	Salotiya	Pirawa
Ameenpur	Govindpura	Pirawa
Ameerpura	Odiya Kheri	Pirawa
Anya Kheri	Govindpura	Pirawa
Arniya	Samariya	Pirawa
Asandiya	Banor	Pirawa
Azampur	Dubaliya	Pirawa
Bagdar	Girdharpura	Jhalrapatan
Bajrangpura	Soyla	Pirawa
Bakshpura	Girdharpura	Jhalrapatan
Balda	Danta	Pirawa
Balgarh	Salotyia	Jhalrapatan
Bali	Donda	Jhalrapatan
Banjari	Piplod	Jhalrapatan
Banjari	Himmatgarh	Pirawa
Banor	Banor	Pirawa
Bans Kheri	Dabla Bhoj	Pirawa
Baori Khera	Durgpura	Jhalrapatan
Baori Khera	Kolana	Jhalrapatan
Baori Khera Kalan	Rundlao	Jhalrapatan
Bar Kheri	Naulai	Pirawa
Beejanya Kheri	Rampuriya	Pirawa
Beenda	Borda	Jhalrapatan
Bhandar	Kali Talai	Pirawa
Bhanwarsa	Girdharpura	Jhalrapatan
Bhanwrasi	Piplod	Jhalrapatan
Bhanya Kheri	Gadiya	Pirawa
Bhat Khera	Kali Talai	Pirawa

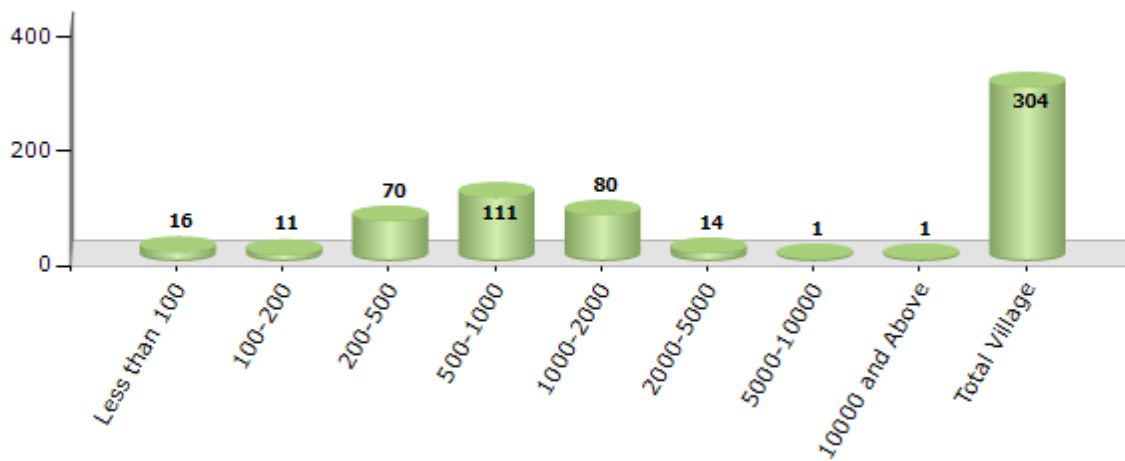
Contd....

Demographic

Number of Villages by Population Size - 2011

Less than 100	100-200	200-500	500-1000	1000-2000	2000-5000	5000-10000	10000 and Above	Total Village
16	11	70	111	80	14	1	1	304

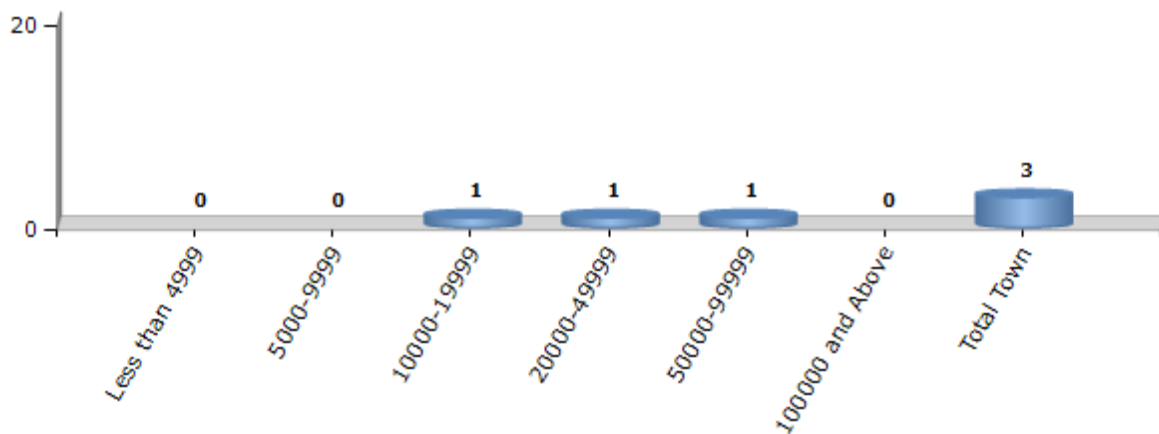
Number of Villages by Population Size - 2011



Number of Towns by Population Size - 2011

Less than 4999	5000-9999	10000-19999	20000-49999	50000-99999	100000 and Above	Total Town
0	0	1	1	1	0	3

Number of Towns by Population Size - 2011

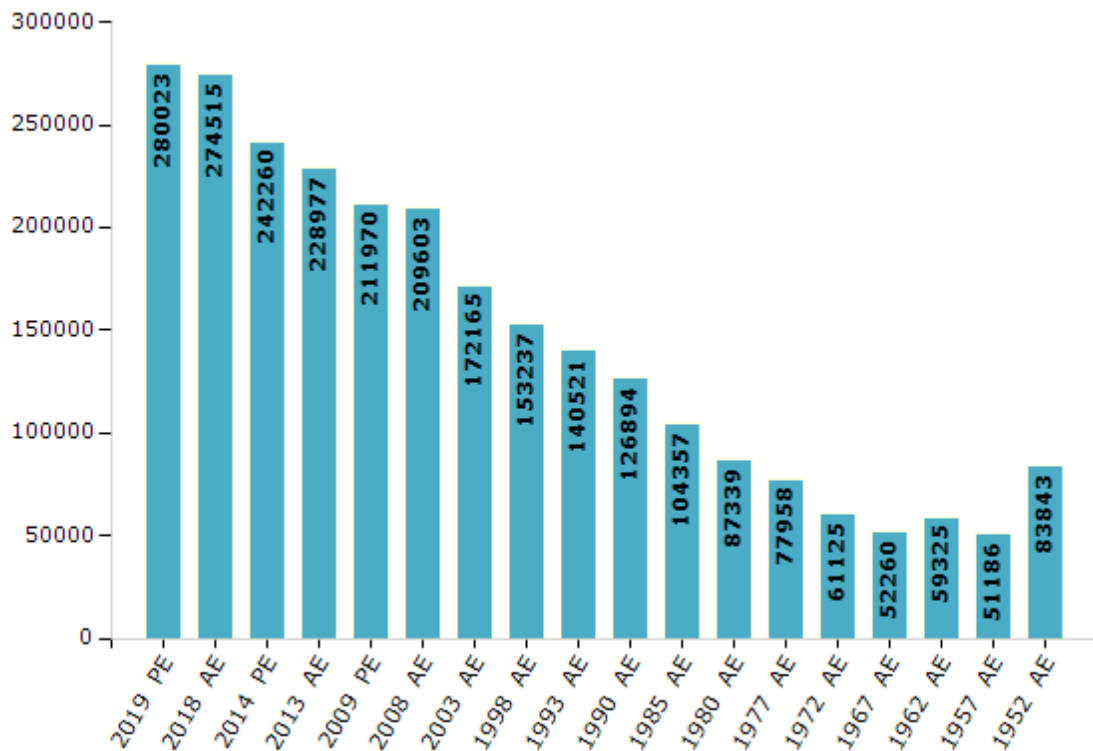


Electoral Features

Electors by Male & Female

Year	Male	Female	Others	Total	Year	Male	Female	Others	Total
2019 PE	142587	137433	3	280023	1993 AE	72627	67894	-	140521
2018 AE	139998	134514	3	274515	1990 AE	65779	61115	-	126894
2014 PE	125651	116609	0	242260	1985 AE	53572	50785	-	104357
2013 AE	119036	109941	0	228977	1980 AE	44601	42738	-	87339
2009 PE	109870	102100	-	211970	1977 AE	39876	38082	-	77958
2008 AE	107944	101659	-	209603	1972 AE	31050	30075	-	61125
2004 PE	-	-	-	-	1967 AE	-	-	-	52260
2003 AE	88090	84075	-	172165	1962 AE	-	-	-	59325
1999 PE	-	-	-	-	1957 AE	-	-	-	51186
1998 AE	79643	73594	-	153237	1952 AE	-	-	-	83843

Number of Electors

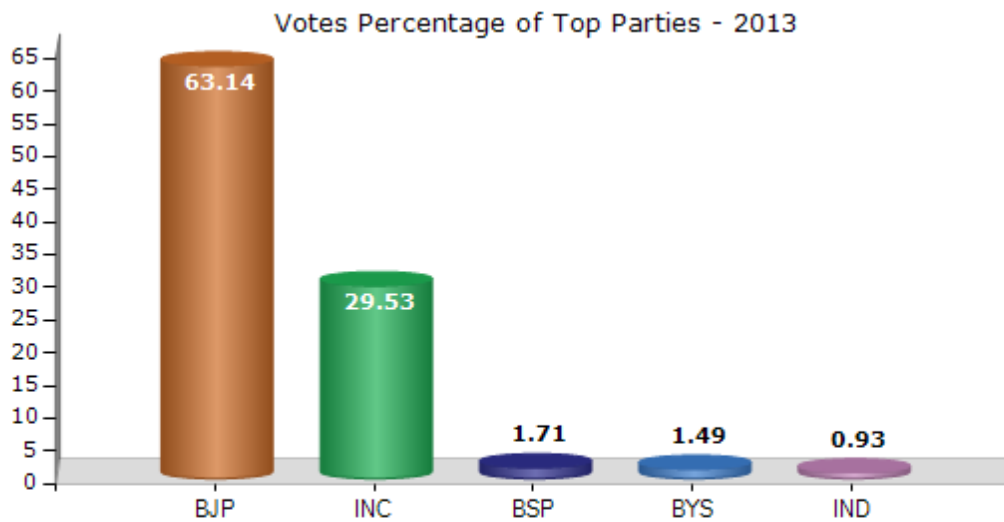


Note : AE : Assembly Election, PE : Assembly Segment of Parliamentary Election

Historical Summary Election Results

Summary Result of Assembly Election - 2013

Candidate Name	Party	Votes	Votes %
Vasundhra Raje	BJP	114384	63.14
Meenakshi Chandrawat	INC	53488	29.53
Devlal Dangi	BSP	3100	1.71
Wahid Khan	BYS	2708	1.49
Radheshyam Solanki	IND	1684	0.93
Suleman	IND	1206	0.67
Nayaj Mohammad	IND	858	0.47
	NOTA	3729	2.06



Polling Station Level Election Results

Number and Name of Polling Stations (PS) (2018)

Number of Polling Stations	Name of Polling Stations	Number of Polling Stations	Name of Polling Stations
1	Govt. Upper Primary School Khokhanda	21	Swasthya Bhawan Nursing Training Hall Jhalawar
2	Govt. Primary School Dhanwas	22	Govt. Upper Primary School Khandiya
3	Govt. Senior Secondary School Durgpura Kamra No. 1	23	Govt. Senior Secondary School New Block Jhalawar Room No. 10
4	Govt. Senior Secondary School Durgpura East Side Room No. 1	24	Govt. Senior Secondary School New Block Jhalawar
5	Govt. Senior Secondary School Salotiya Room No. 1	25	Govt. Senior Secondary School New Block Jhalawar Room No. 11
6	Govt. Senior Secondary School Salotiya Room No. 2	26	Govt. Kanya Sr. Secondary School Jhalawar
7	Govt. Upper Primary School Naharsinghi	27	Govt. College Jhalawar Room No. 4
8	Govt. Upper Primary School Jhirniya	28	Govt. College Jhalawar Room No. 7
9	Govt. Upper Primary School Vrindawan	29	Govt. College Jhalawar Room No. 34
10	Govt. Senior Secondary School Collectory Jhalawar Room No. 8 Ka Baramda	30	Govt. Adrash Upper Primary School Mangalpura Jhalawar
11	Govt. Senior Secondary School Collectory Jhalawar Room No. 13	31	Samudayik Bhawan Housing Board Jhalawar Room No. 1
12	Govt. Senior Secondary School (Mal Sadar) Jhalawar Room No. 7	31A	Samudayik Bhawan Housing Board Jhalawar Room No. 2
13	Govt. Senior Secondary School (Mal Sadar) Jhalawar Room No. 13	32	Govt. Nehru Upper Primary School Mangalpura Jhalawar
14	Modern Senior Secondary School New Master Colony Jhalawar Room No. 1	33	Govt. Adrash Secondary School Topkhana Jhalawar
15	Govt. Senior Secondary School (Mal Sadar) Jhalawar Room No. 31	34	Office Assistant Engineer Dreeeling Handpump, Topkhana, Jhalawar
16	Govt. Senior Secondary School Mal Sadar Jhalawar Room No. 1	35	Office D.F.O. Jhalawar Room No. 9
17	Govt. Kanya Secondary School Maharani Brijkunwar Jhalawar Main Dwar Pashchim Disha Ki or Mukhya Dwar	36	Office D.F.O. Jhalawar Baramda
18	Govt. Kanya Secondary School Maharani Brijkunwar Jhalawar Main Dwar Pashchim Ki or	37	Office D.F.O. Jhalawar Second Baramda
19	CDPO Karalaya Jhalawar Room No. 1	38	Samaj Kalyan Hostel, Topkhana Jhalawar Room No. 4
19A	CDPO Karalaya Jhalawar Room No. 2	39	Samaj Kalyan Hostel, Topkhana Jhalawar Room No. 7
20	G Mehmi Stadiem Pared Ground Police Line Jhalawar	40	Samaj Kalyan Hostel, Topkhana Jhalawar Room No. 3

Contd....

Polling Station Level Election Results

Polling Station-wise Votes Secured by Overall Top Five Parties in Jhalrapatan Assembly in Assembly Election (AE) under Jhalawar-Baran Parliamentary Constituency in Rajasthan (2018)

Number of Polling Station	Winner - Vasundhara Raje (BJP)	Runner-up - Manvendra Singh (INC)	3rd - Shreelal (IND)	4th - Ghayas Ahmed Khan (BSP)	5th - Goverdhan Dangi (AAP)	NOTA	Other	Total Votes Secured
34	321	538	1	3	1	4	0	868
35	724	114	0	7	5	6	3	859
36	467	287	3	4	3	9	5	778
37	611	340	5	11	6	10	2	985
38	514	340	3	10	3	11	6	887
39	170	650	2	10	1	4	1	838
40	216	353	0	2	3	5	2	581
41	330	559	3	3	1	4	3	903
42	242	735	3	12	2	9	3	1006
43	242	671	7	21	3	8	7	959
44	490	514	4	7	6	8	10	1039
45	607	195	8	11	4	16	8	849
46	688	92	4	20	14	22	23	863
47	164	101	5	7	3	6	2	288
48	315	197	14	22	3	15	23	589
49	536	207	7	9	16	15	15	805
50	352	181	2	5	3	8	4	555
51	70	171	2	6	4	5	1	259
52	573	257	10	20	19	25	19	923
53	359	321	4	8	6	14	12	724
54	312	117	5	4	7	3	10	458
55	427	213	20	12	9	13	27	721
56	577	85	6	7	13	8	12	708
57	282	289	9	14	14	16	5	629
58	293	280	6	19	10	20	16	644
59	425	305	4	4	2	3	4	747
60	318	281	11	12	3	9	7	641
61	212	332	6	2	2	4	5	563
62	517	299	8	14	5	13	6	862
63	473	281	7	5	1	9	7	783
64	562	218	3	3	1	6	4	797
65	739	232	1	12	5	13	10	1012
66	524	244	5	7	4	5	2	791
67	662	191	1	5	2	9	2	872
68	447	443	2	11	3	10	4	920

Contd....

Polling Station Level Election Results

Winner, Runner-up and 3rd Party Position & Winning Margin According to Polling Stations in Jhalrapatan Assembly in Assembly Election (AE) under Jhalawar-Baran Parliamentary Constituency in Rajasthan (2018)

Polling Station Number	Winner Party	Winner Votes (%)	Runner-up Party	Runner-up Votes (%)	Winning Margin Votes (%)	Third Party	Third Party Votes (%)	Other Votes (%)
69	BJP	477 (51.74)	INC	432 (46.85)	45 (4.89)	AAP	6 (0.65)	7 (0.76)
70	BJP	576 (57.95)	INC	371 (37.32)	205 (20.63)	BSP	17 (1.71)	30 (3.02)
71	BJP	538 (61.14)	INC	315 (35.8)	223 (25.34)	BSP	6 (0.68)	21 (2.39)
72	BJP	659 (74.89)	INC	196 (22.27)	463 (52.62)	BSP	5 (0.57)	20 (2.27)
73	BJP	472 (63.1)	INC	255 (34.09)	217 (29.01)	BSP	6 (0.8)	15 (2.01)
74	BJP	768 (79.5)	INC	173 (17.91)	595 (61.59)	BSP	4 (0.41)	21 (2.17)
75	BJP	661 (74.77)	INC	191 (21.61)	470 (53.16)	BSP	7 (0.79)	25 (2.83)
76	BJP	629 (72.8)	INC	201 (23.26)	428 (49.54)	IND (VL)	4 (0.46)	30 (3.47)
77	BJP	574 (61.46)	INC	339 (36.3)	235 (25.16)	BSP	4 (0.43)	17 (1.82)
78	INC	488 (48.41)	BJP	485 (48.12)	3 (0.29)	BSP	17 (1.69)	18 (1.79)
79	BJP	560 (73.49)	INC	175 (22.97)	385 (50.52)	IND (S)	5 (0.66)	22 (2.89)
80	BJP	613 (72.37)	INC	199 (23.49)	414 (48.88)	IND (S)	16 (1.89)	19 (2.24)
81	BJP	531 (59.13)	INC	342 (38.08)	189 (21.05)	AAP	7 (0.78)	18 (2)
82	BJP	439 (49.89)	INC	433 (49.2)	6 (0.69)	BSP	3 (0.34)	5 (0.57)
83	INC	480 (52.17)	BJP	416 (45.22)	64 (6.95)	AAP	5 (0.54)	19 (2.07)
84	BJP	492 (71.51)	INC	136 (19.77)	356 (51.74)	IND (S)	26 (3.78)	34 (4.94)
85	BJP	525 (73.63)	IND (S)	86 (12.06)	439 (61.57)	INC	59 (8.27)	43 (6.03)
86	BJP	224 (48.28)	INC	207 (44.61)	17 (3.67)	BSP	11 (2.37)	22 (4.74)
87	BJP	385 (70.38)	INC	140 (25.59)	245 (44.79)	BSP	7 (1.28)	15 (2.74)
88	BJP	348 (50.14)	INC	196 (28.24)	152 (21.9)	IND (S)	117 (16.86)	33 (4.76)
89	INC	429 (69.53)	BJP	146 (23.66)	283 (45.87)	BSP	10 (1.62)	32 (5.19)
90	INC	173 (46.26)	BJP	168 (44.92)	5 (1.34)	AAP	6 (1.6)	27 (7.22)
91	BJP	308 (47.46)	INC	281 (43.3)	27 (4.16)	BSP	13 (2)	47 (7.24)
92	BJP	220 (45.36)	INC	214 (44.12)	6 (1.24)	BSP	13 (2.68)	38 (7.84)
93	INC	509 (68.97)	BJP	190 (25.75)	319 (43.22)	BSP	9 (1.22)	30 (4.07)
94	INC	387 (80.29)	BJP	54 (11.2)	333 (69.09)	IND (S)	13 (2.7)	28 (5.81)
95	INC	504 (74.78)	BJP	120 (17.8)	384 (56.98)	BSP	12 (1.78)	38 (5.64)
96	BJP	571 (81.57)	INC	91 (13)	480 (68.57)	AAP	8 (1.14)	30 (4.29)
97	BJP	481 (62.39)	INC	247 (32.04)	234 (30.35)	IND (S)	11 (1.43)	32 (4.15)
98	BJP	416 (75.09)	INC	120 (21.66)	296 (53.43)	IND (S)	4 (0.72)	14 (2.53)
99	BJP	427 (67.24)	INC	167 (26.3)	260 (40.94)	BSP	15 (2.36)	26 (4.09)
100	INC	295 (59.36)	BJP	167 (33.6)	128 (25.76)	IND (VL)	17 (3.42)	18 (3.62)
101	INC	399 (60.55)	BJP	221 (33.54)	178 (27.01)	BSP	14 (2.12)	25 (3.79)
102	INC	527 (68.44)	BJP	182 (23.64)	345 (44.8)	BSP	18 (2.34)	43 (5.58)
103	BJP	539 (75.17)	INC	170 (23.71)	369 (51.46)	AAP	4 (0.56)	4 (0.56)

Contd....

Socio-Economic Amenities - Rural

Access to Education Facilities

Particulars	Number of Village (% of Population)				
	Available	Not Available	If Not Available (Distance of Nearest Facility)		
			A	B	C
Govt. Primary School	206 (90)	98 (10)	15 (1)	1 (0)	0 (0)
Private Primary School	93 (52)	211 (48)	67 (8)	12 (2)	3 (0)
Govt. Middle School	92 (59)	212 (41)	94 (14)	15 (3)	2 (0)
Private Middle School	83 (46)	221 (54)	38 (7)	19 (4)	5 (1)
Govt. Secondary School	35 (34)	269 (66)	152 (33)	55 (15)	9 (2)
Private Secondary School	32 (24)	272 (76)	13 (2)	14 (4)	3 (1)
Govt. Senior Secondary School	10 (17)	294 (83)	86 (21)	113 (35)	63 (17)
Private Senior Secondary School	8 (10)	296 (90)	11 (2)	10 (3)	4 (1)
Govt. Arts and Science Degree College	0 (0)	304 (100)	29 (6)	58 (17)	185 (64)
Private Arts and Science Degree College	1 (0)	303 (100)	2 (0)	10 (3)	19 (8)
Govt. Engineering College	0 (0)	304 (100)	1 (0)	0 (0)	3 (0)
Private Engineering College	1 (0)	303 (100)	10 (2)	30 (8)	258 (89)
Govt. Medicine College	0 (0)	304 (100)	9 (3)	21 (4)	246 (79)
Private Medicine College	0 (0)	304 (100)	0 (0)	0 (0)	28 (14)
Govt. Management Institute	0 (0)	304 (100)	16 (4)	33 (9)	215 (71)
Private Management Institute	0 (0)	304 (100)	1 (0)	2 (1)	37 (16)
Govt. Polytechnic	0 (0)	304 (100)	9 (3)	21 (4)	261 (87)
Private Polytechnic	0 (0)	304 (100)	0 (0)	0 (0)	13 (6)
Govt. Vocational Training School/ITI	0 (0)	304 (100)	31 (7)	61 (18)	196 (68)
Private Vocational Training School/ITI	0 (0)	304 (100)	0 (0)	0 (0)	0 (0)
Govt. Non Formal Training Centre	0 (0)	304 (100)	19 (4)	42 (12)	132 (41)
Private Non Formal Training Centre	0 (0)	304 (100)	5 (1)	27 (9)	78 (34)
Govt. School For Disabled	0 (0)	304 (100)	0 (0)	0 (0)	71 (21)
Private School For Disabled	0 (0)	304 (100)	9 (3)	19 (4)	201 (72)
Government Others	0 (0)	304 (100)	0 (0)	0 (0)	0 (0)
Private Others	0 (0)	304 (100)	0 (0)	0 (0)	0 (0)

Note : Distance A : Less than 5 km; B : Between 5-10 km; C : 10+ km.; Source : Data Analysis is based on 2011 Census.

DISCLAIMER

The Terms of Use and Disclaimer of Datanet India Private Limited (hereinafter referred to as "Datanet") for use of this analysis report of **Jhalrapatan Assembly Constituency (Jhalrapatan Vidhan Sabha)** :-

1. **Assembly Factbook™** is a Registered Trade Mark owned by Datanet.
2. All the maps are sketched and graphical representation only and have not been drawn to the scale and also not to represent the actual geographical area or boundary of the unit.
3. The data for the aforesaid analysis is based on authentic sources and has been culled from the various publications of Census, CSO and NSSO for district and block level data, various central and state government departments, Central & State Elections Commissions and the concerned Returning Officers' releases, Electoral Rolls, Election results and allied publications, internal assessment, surveys, estimates and analysis. Therefore, certain adjustment of data at micro level may have been done to arrive closer to the macro data.
4. Data have been provided on an "As Is" and "As AVAILABLE" basis
5. The colours shown in the maps or diagram and charts of a particular party, alliance or AC are indicative and do not represent them.
6. This publication which includes maps, sheets, graphs and data would be the property under copyright of Datanet only. The user may use these for its internal study, analysis and research purposes. It's public display, re-selling or any commercial uses by the user are not allowed.
7. Datanet has taken due care and caution in compilation and processing of data and allied information, but does not guarantee the accuracy, adequacy or completeness of any information/analysis and will be not responsible for any errors or omissions or for the results obtained from the use of such information/analysis.
8. All the contents for the publication have been culled from various authentic sources and Datanet reasonably believes such sources to be reliable, but does not make any representations, express or implied as to the accuracy or fitness of use of such information. The information or contents of the information/analysis do not constitute advice and should not be relied upon in making (or refraining from making) any decision. Any reliance placed upon the information provided by Datanet is the sole responsibility and strictly at the user's risk.
9. In no event will Datanet be liable for any damages (including, without limitation, damages for loss of business projects, or loss of profits) arising in contract, tort or otherwise from the use of or inability to use any of its contents, or from any action taken (or refrained from being taken) as a result of using the analysis or any of its contents. Datanet its directors, owners, editors, officials, employees, distributor and agents or any associate will not be liable for any errors in the information contained or any consequences arising from the use of the contents of the provided information/analysis.
10. If any provision of these terms and conditions is held invalid or illegal or unenforceable for any reason by any court of competent jurisdiction, such provision shall be severed and the remainder of provisions of the terms and conditions shall continue in full force and effect as if the Term of Use had been executed with the invalid, illegal or unenforceable provision eliminated.
11. If there are any discrepancies in the information provided, please bring it to attention of Datanet for suitable rectification measures.

**Buy Online This Complete Book At
Datanet India eBooks Store**

www.indiastatpublications.com

or go directly at

[http://www.indiastatpublications.com/
Assembly_factbook/Rajasthan/Jhalawar-Baran/ Jhalrapatan](http://www.indiastatpublications.com/Assembly_factbook/Rajasthan/Jhalawar-Baran/Jhalrapatan)

 **india**stat**elections**

ISBN : 978-93-87267-92-3



9 789387 267923