



Rajasthan

Assembly Factbook™

Khanpur Assembly Constituency



Key Electoral Data of Khanpur
Assembly Constituency (Vidhan Sabha)

Rajasthan

Assembly Factbook™

Khanpur Assembly Constituency



Khanpur Vidhan Sabha

Editor & Director

Dr. R.K. Thukral

Research Editor

Dr. Shafeeq Rahman

Compiled, Researched and Published by Datanet India Pvt. Ltd.

D-100, 1st Floor,

Okhla Industrial Area, Phase-I,
New Delhi- 110020.

Ph.: 91-11- 43580781-84

Email : support@indiastatpublications.com

Website : www.indiastatelections.com

Online Book Store :

www.indiastatpublications.com

Report No. : AFB/RJ-199-0125

ISBN : 978-93-87293-07-6

First Edition : January, 2018

Eighth Updated Edition : January, 2025

Price : Rs. 11500/-

US\$ 310

© Datanet India Pvt. Ltd.

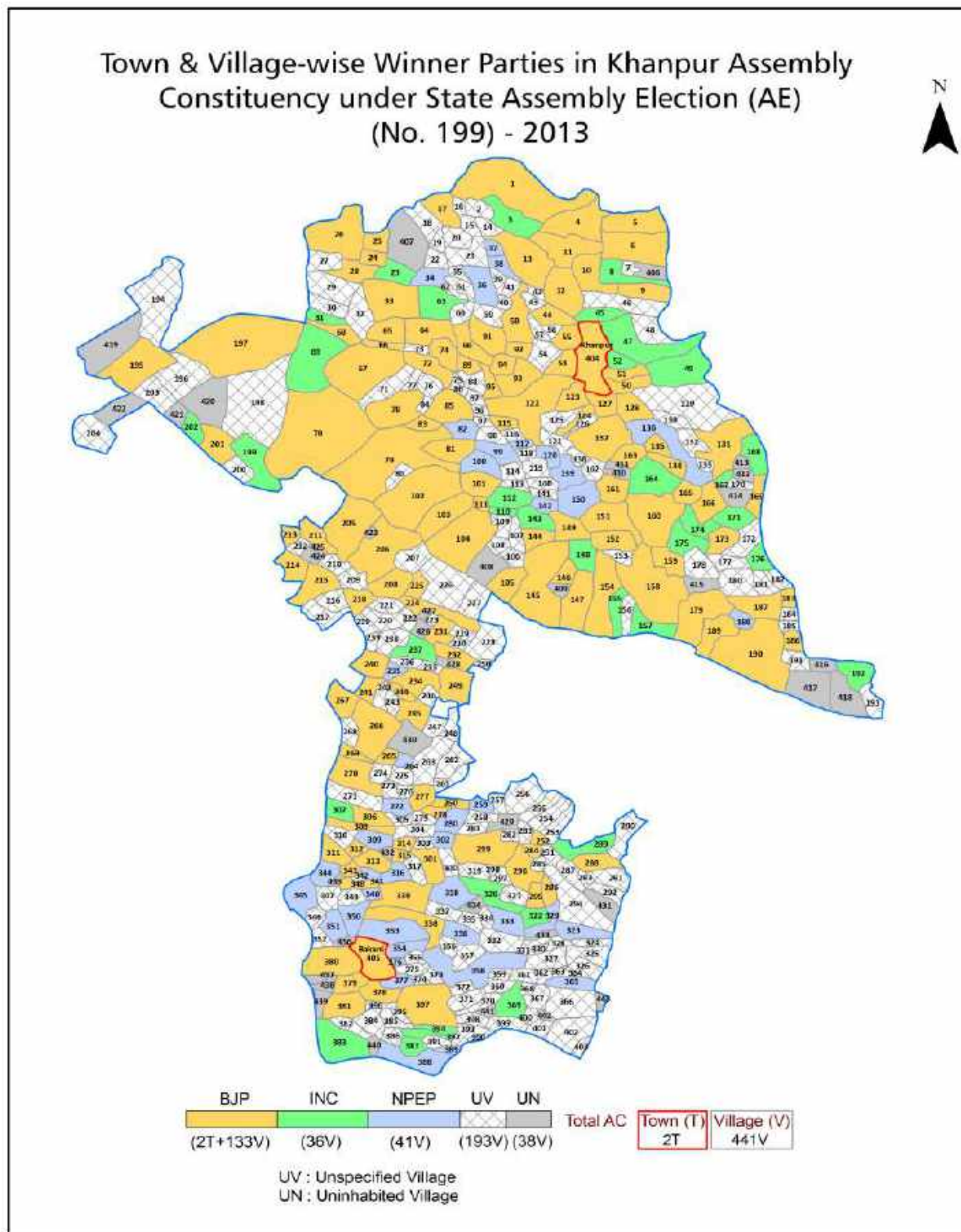
All rights reserved. No part of this book may be reproduced, stored in a retrieval system or transmitted in any form or by any means, mechanical photocopying, photographing, scanning, recording or otherwise without the prior written permission of the publisher. Please refer to Disclaimer at page no. 242 for the use of this publication.

Printed in India

Contents

No.	Particulars	Page No.
	Introduction	
1	Assembly Constituency - (Vidhan Sabha) at a Glance Features of Assembly as per Delimitation Commission of India (2008)	1-2
	Location and Political Maps	
2	Location Map Boundaries of Assembly Constituency - (Vidhan Sabha in District Boundaries of Assembly Constituency under Parliamentary Constituency - (Lok Sabha) Town & Village-wise Winner Parties- 2024, 2023, 2019, 2018, 2014, 2013, 2009 and 2008	3-11
	Administrative Setup (2011)	
3	District Sub-district Towns Villages Inhabited Villages Uninhabited Villages Village Panchayat Intermediate Panchayat	12-31
	Demographics (2011)	
4	Population Households Rural/Urban Population Towns and Villages by Population Size Sex Ratio (Total & 0-6 Years) Religious Population Social Population Literacy Rate	32-33
	Electoral Features	
5	Important Dates of Last Elections Held Electors by Gender Service Electors Voters Voters Turnout Polling Stations & Average Number of Electors per Polling Station Electors by Age Group Present Elected Representatives	34-39
	Historical Summary Election Results	
6	Vote Share of Major Parties Winning Margin (Number & Percentage Polarity of Parties Summary Result of Assembly Segment of Parliamentary Elections 2024, 2019, 2014, 2009, 2004 and 1999 Summary Result of Assembly Elections 2023, 2018, 2013, 2008, 2003, 1998, 1993, 1990, 1985, 1980, 1977, 1972, 1967, 1962 and 1952	40-62
	Polling Station Level Election Results	
7	Name and Number of Polling Station 2024, 2023, 2019, 2018, 2014, 2013, 2009 and 2008 Polling Station-wise Electors, Voters & Voters Turnout 2024, 2023, 2019, 2018, 2014, 2013, 2009 and 2008 Polling Station wise Elections Results 2024, 2023, 2019, 2018, 2014, 2013, 2009 and 2008	63-222
	Share of Assembly Constituency	
8	Share of Assembly Constituency - (Vidhan Sabha) in State, District and Parliamentary Constituency - (Lok Sabha)	223
	Socio-Economic Amenities (2011)	
9	Access to Administrative Units Agricultural, Manufacturing and Industrial Commodities Demographic Indicators Education Health & Manpower Drinking Water Supply Sanitation Entertainment and Recreations Infrastructure Power Food Allocation Distribution and Marketing of Agriculture Commodities Infrastructure Transport and Road Infrastructure Communication Banking and Financial Services Land Use Irrigation Source	225-239
10	Abbreviation & Sources	240-241
11	Disclaimer	242

Location & Political Map



Administrative Setup

List of Village Panchayat & Intermediate Panchayat (Block) Name - 2011

Village Name	Village Panchayat Name	Intermediate Panchayat Name
Achrawan	Moondla	Khanpur
Agariya	Agariya	Bakani
Akawad Kalan	Akawad Khurd	Khanpur
Akawad Khurd	Akawad Khurd	Khanpur
Akodiya	Akodiya	Khanpur
Akodiya	Iktasa	Jhalrapatan
Akwasa	Rooparel	Jhalrapatan
Alanpur	Jolpa	Khanpur
Aloda	Gadarwara Noorji	Khanpur
Alodi	Gadarwara Noorji	Khanpur
Amarpura	Agariya	Bakani
Amarpura Kalan	Jheekariya	Bakani
Amarpura Khurd	Jheekariya	Bakani
Ambala	Karanwas	Khanpur
Amjhar Kalan	Barkhera Kalan	Bakani
Amjhar Khurd	Barkhera Kalan	Bakani
Anandpura	Kushalpura	Bakani
Anghora	Mori	Khanpur
Antarwara	Gadarwara Noorji	Khanpur
Bacholi	Panwasa	Jhalrapatan
Badan Kheri	Khera	Khanpur
Bagher	Bagher	Khanpur
Bagod	Bishan Kheri	Khanpur
Bagwara	Devri	Bakani
Bahrawada	Piplaj	Khanpur
Baisar	Baisar	Khanpur
Baldeo Pura	Karanwas	Khanpur
Bangadsi	Bhagwan Pura	Khanpur
Bani	Dahi Khera	Khanpur

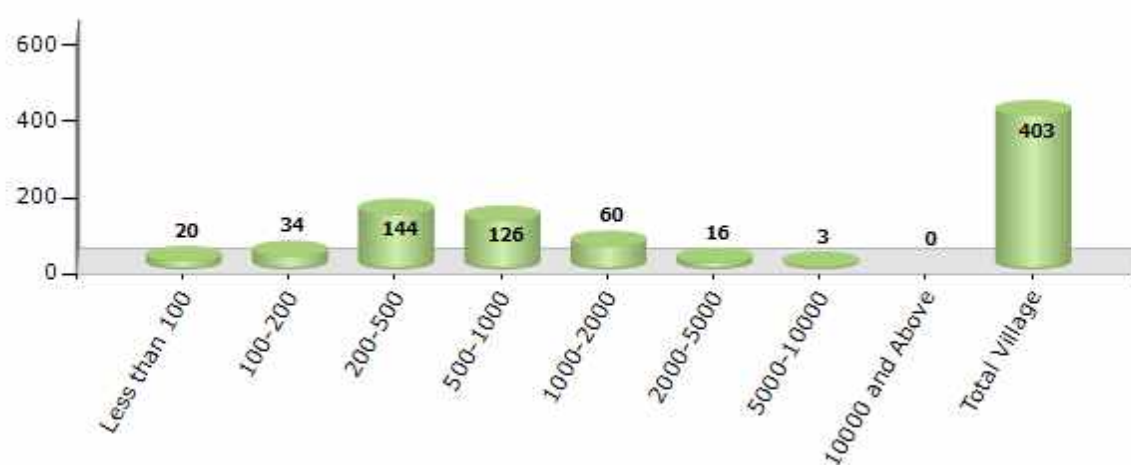
Contd....

Demographic

Number of Villages by Population Size - 2011

Less than 100	100-200	200-500	500-1000	1000-2000	2000-5000	5000-10000	10000 and Above	Total Village
20	34	144	126	60	16	3	0	403

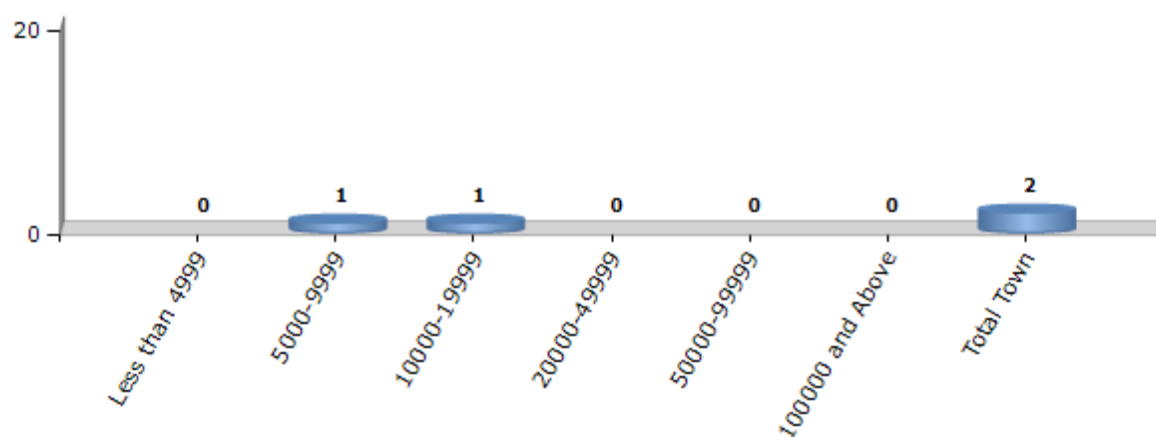
Number of Villages by Population Size - 2011



Number of Towns by Population Size - 2011

Less than 4999	5000-9999	10000-19999	20000-49999	50000-99999	100000 and Above	Total Town
0	1	1	0	0	0	2

Number of Towns by Population Size - 2011

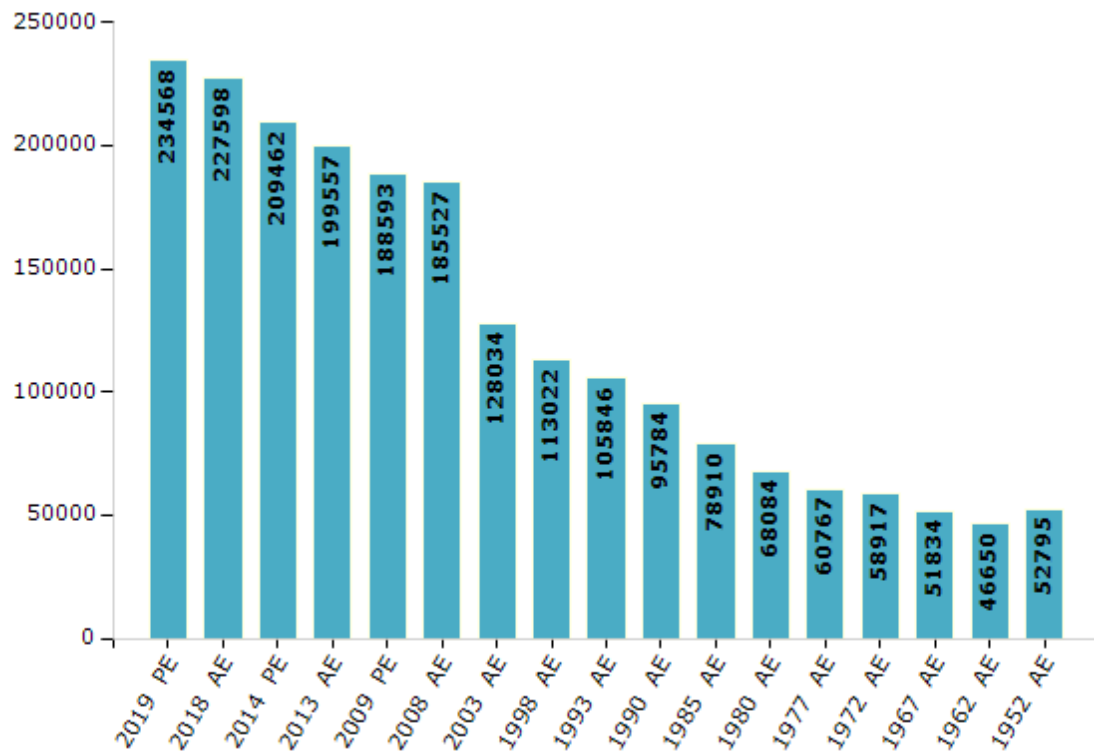


Electoral Features

Electors by Male & Female

Year	Male	Female	Others	Total	Year	Male	Female	Others	Total
2019 PE	120766	113801	1	234568	1993 AE	55076	50770	-	105846
2018 AE	117436	110161	1	227598	1990 AE	50022	45762	-	95784
2014 PE	108648	100814	0	209462	1985 AE	40492	38418	-	78910
2013 AE	103588	95969	0	199557	1980 AE	34629	33455	-	68084
2009 PE	98369	90224	-	188593	1977 AE	30883	29884	-	60767
2008 AE	96372	89155	-	185527	1972 AE	29591	29326	-	58917
2004 PE	-	-	-	-	1967 AE	-	-	-	51834
2003 AE	66547	61487	-	128034	1962 AE	-	-	-	46650
1999 PE	-	-	-	-	1957 AE	-	-	-	-
1998 AE	58860	54162	-	113022	1952 AE	-	-	-	52795

Number of Electors

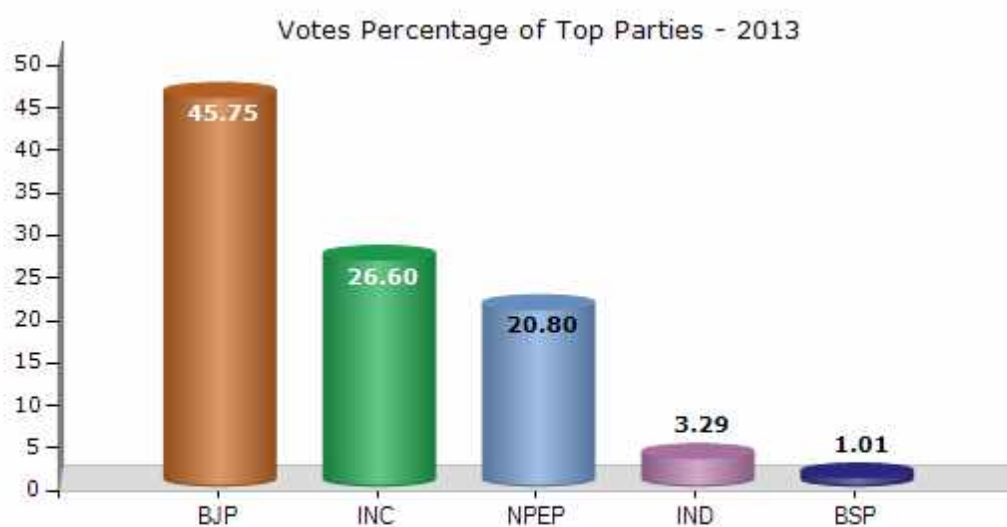


Note : AE : Assembly Election, PE : Assembly Segment of Parliamentary Election

Historical Summary Election Results

Summary Result of Assembly Election - 2013

Candidate Name	Party	Votes	Votes %
Narendra Nagar	BJP	73955	45.75
Sanjay Gurjar	INC	42999	26.6
Anil Jain	NPEP	33624	20.8
Anil Kumar	IND	5324	3.29
Ramswaroop Bairwa	BSP	1639	1.01
Rajesh Singhvi	IND	1220	0.75
	NOTA	2874	1.78



Polling Station Level Election Results

Number and Name of Polling Stations (PS) (2018)

Number of Polling Stations	Name of Polling Stations	Number of Polling Stations	Name of Polling Stations
1	Govt. Utkrisht Upper Primary School Sarola Bhankyakhedi	22	Govt. Primary School Potukhedi
2	Govt. Adarsh Senior Secondary School Akodiya	23	Govt. Utkrisht Upper Primary School Roopaheda
3	Govt. Utkrisht Upper Primary School Ummepura	24	Govt. Adarsh Senior Secondary School Dobada
4	Govt. Upper Primary School Chonsala	25	Govt. Utkrisht Upper Primary School Rampura
5	Govt. Adarsh Senior Secondary School Sarkhandiya Room No. 1	26	Govt. Adarsh Senior Secondary School Bhagwanpura
6	Govt. Adarsh Senior Secondary School Sarkhandiya Room No. 2	27	Govt. Upper Primary School Lalawata
7	Govt. Upper Primary School Gulkhedi Room No. 1	28	Govt. Upper Primary School Khamawada
8	Govt. Upper Primary School Gulkhedi Room No. 2	29	Govt. Girls Secondary School Panwad Room No. 1
9	Govt. Upper Primary School Singola	30	Govt. Girls Secondary School Panwad Room No. 2
10	Govt. Utkrisht Upper Primary School Mehandadi	31	Govt. Adarsh Senior Secondary School Pandawa Room No. 1
11	Govt. Adarsh Senior Secondary School Jolpa Room No. 1	32	Govt. Adarsh Senior Secondary School Panwad Room No. 2
12	Govt. Adarsh Senior Secondary School Jolapa Room No. 2	33	Govt. Adarsh Senior Secondary School Dahikhera Room No. 1
13	Govt. Upper Primary School Bohara	34	Govt. Adarsh Senior Secondary School Dahikhera Room No. 2
14	Govt. Adarsh Senior Secondary School Kanwarpura Mandwalan Room No. 1	35	Govt. Girls Secondary School Dahikhera
15	Govt. Adarsh Senior Secondary School Kanwarpura Mandwalan Room No. 2	36	Govt. Adarsh Senior Secondary School Jarga
16	Govt. Upper Primary School Bhairupura	37	Govt. Utkrisht Upper Primary School Kalarewa
17	Govt. Utkrisht Upper Primary School Bilasra	38	Govt. Utkrisht Upper Primary School Gurjeni
18	Govt. Utkrisht Upper Primary School Cheekli	39	Govt. Adarsh Senior Secondary School Gadawada Dundi Room No. 1
19	Govt. Adarsh Senior Secondary School Soomar Room No. 1	40	Govt. Adarsh Senior Secondary School Gadawada Dundi Room No. 2
20	Govt. Upper Primary School Nayaganv Gujran	41	Govt. Adarsh Senior Secondary School Khanpur Room No. 1 (Block - A)
21	Govt. Adarsh Senior Secondary School Soomar Room No. 2	42	Govt. Adarsh Senior Secondary School Khanpur Room No. 2 (Block - A)

Contd....

Polling Station Level Election Results

Polling Station-wise Votes Secured by Overall Top Five Parties in Khanpur Assembly in Assembly Election (AE) under Jhalawar-Baran Parliamentary Constituency in Rajasthan (2018)

Number of Polling Station	Winner - Narendra Nagar (BJP)	Runner-up - Suresh (INC)	3rd - Arjun Singh Gaur (IND)	4th - Mohan Lal (BSP)	5th - Nandkishor Sharma (AAP)	NOTA	Other	Total Votes Secured
36	355	351	99	7	1	5	10	828
37	108	408	11	3	3	0	11	544
38	459	139	2	3	3	7	2	615
39	340	425	26	7	5	15	8	826
40	366	413	40	4	7	14	7	851
41	187	511	23	1	2	14	8	746
42	431	337	42	5	7	11	10	843
43	332	195	20	4	2	10	3	566
44	364	265	10	1	3	7	3	653
45	415	188	12	3	2	7	4	631
46	272	401	9	7	5	5	5	704
47	276	396	13	5	5	13	3	711
48	152	477	18	2	7	4	13	673
49	53	492	19	2	2	4	2	574
50	240	244	20	2	1	1	0	508
51	195	352	22	1	2	6	4	582
52	447	297	29	5	5	13	2	798
53	257	415	17	0	5	7	3	704
54	145	477	35	6	4	8	13	688
55	324	276	142	6	4	18	15	785
56	218	280	73	5	7	5	10	598
57	261	234	24	2	3	3	5	532
58	190	326	75	8	9	15	10	633
59	332	317	100	8	4	9	9	779
60	396	325	75	13	7	16	24	856
61	369	432	47	8	7	9	4	876
62	407	177	33	0	2	7	7	633
63	267	161	48	2	2	1	8	489
64	51	202	31	4	8	1	5	302
65	313	245	72	6	4	4	3	647
66	305	61	133	4	2	4	5	514
67	92	385	7	6	8	12	8	518
68	71	740	9	8	24	7	19	878
69	100	158	2	5	1	0	1	267
70	566	206	34	9	7	20	17	859

Contd....

Polling Station Level Election Results

Winner, Runner-up and 3rd Party Position & Winning Margin According to Polling Stations in Khanpur Assembly in Assembly Election (AE) under Jhalawar-Baran Parliamentary Constituency in Rajasthan (2018)

Polling Station Number	Winner Party	Winner Votes (%)	Runner-up Party	Runner-up Votes (%)	Winning Margin Votes (%)	Third Party	Third Party Votes (%)	Other Votes (%)
71	BJP	330 (49.62)	INC	293 (44.06)	37 (5.56)	IND (ASG)	15 (2.26)	27 (4.06)
72	INC	317 (49.45)	BJP	266 (41.5)	51 (7.95)	IND (ASG)	30 (4.68)	28 (4.37)
73	INC	459 (52.4)	BJP	369 (42.12)	90 (10.28)	IND (ASG)	21 (2.4)	27 (3.08)
74	BJP	366 (56.39)	INC	250 (38.52)	116 (17.87)	BSP	12 (1.85)	21 (3.24)
75	BJP	633 (72.18)	INC	202 (23.03)	431 (49.15)	BSP	11 (1.25)	31 (3.53)
76	INC	412 (79.84)	BJP	67 (12.98)	345 (66.86)	AAP	9 (1.74)	28 (5.43)
77	INC	271 (64.37)	BJP	129 (30.64)	142 (33.73)	IND (PKT)	6 (1.43)	15 (3.56)
78	BJP	444 (54.88)	INC	325 (40.17)	119 (14.71)	IND (ASG)	17 (2.1)	23 (2.84)
79	INC	494 (92.86)	BJP	26 (4.89)	468 (87.97)	IND (PKT)	4 (0.75)	8 (1.5)
80	INC	429 (88.27)	BJP	34 (7)	395 (81.27)	AAP	9 (1.85)	14 (2.88)
81	BJP	287 (50.17)	INC	259 (45.28)	28 (4.89)	AAP	8 (1.4)	18 (3.15)
82	BJP	366 (56.57)	INC	244 (37.71)	122 (18.86)	BSP	8 (1.24)	29 (4.48)
83	BJP	419 (46.35)	INC	406 (44.91)	13 (1.44)	BSP	22 (2.43)	57 (6.31)
84	INC	299 (78.89)	BJP	65 (17.15)	234 (61.74)	BSP	5 (1.32)	10 (2.64)
85	INC	463 (73.73)	BJP	142 (22.61)	321 (51.12)	BSP	5 (0.8)	18 (2.87)
86	INC	359 (70.12)	BJP	87 (16.99)	272 (53.13)	IND (ASG)	48 (9.38)	18 (3.52)
87	INC	336 (69.14)	BJP	127 (26.13)	209 (43.01)	IND (ASG)	5 (1.03)	18 (3.7)
88	BJP	257 (64.57)	IND (ASG)	72 (18.09)	185 (46.48)	INC	59 (14.82)	10 (2.51)
89	INC	219 (49.21)	BJP	128 (28.76)	91 (20.45)	IND (ASG)	60 (13.48)	38 (8.54)
90	BJP	592 (66.15)	INC	258 (28.83)	334 (37.32)	IND (ASG)	15 (1.68)	30 (3.35)
91	INC	437 (51.9)	BJP	365 (43.35)	72 (8.55)	IND (ASG)	10 (1.19)	30 (3.56)
92	BJP	411 (53.94)	INC	295 (38.71)	116 (15.23)	IND (ASG)	21 (2.76)	35 (4.59)
93	INC	432 (52.11)	BJP	321 (38.72)	111 (13.39)	IND (ASG)	47 (5.67)	29 (3.5)
94	BJP	534 (62.46)	INC	270 (31.58)	264 (30.88)	IND (ASG)	15 (1.75)	36 (4.21)
95	BJP	416 (75.64)	INC	119 (21.64)	297 (54)	BSP	6 (1.09)	9 (1.64)
96	INC	348 (63.85)	BJP	150 (27.52)	198 (36.33)	IND (ASG)	33 (6.06)	14 (2.57)
97	INC	279 (51.48)	BJP	139 (25.65)	140 (25.83)	IND (ASG)	112 (20.66)	12 (2.21)
98	BJP	192 (37.94)	INC	191 (37.75)	1 (0.19)	IND (ASG)	98 (19.37)	25 (4.94)
99	INC	329 (56.43)	BJP	192 (32.93)	137 (23.5)	IND (ASG)	42 (7.2)	20 (3.43)
100	INC	425 (51.7)	BJP	360 (43.8)	65 (7.9)	BSP	7 (0.85)	30 (3.65)
101	INC	259 (73.58)	BJP	65 (18.47)	194 (55.11)	IND (ASG)	24 (6.82)	4 (1.14)
102	BJP	442 (74.41)	INC	145 (24.41)	297 (50)	IND (ASG)	1 (0.17)	6 (1.01)
103	BJP	657 (82.33)	INC	130 (16.29)	527 (66.04)	IND (PKT)	3 (0.38)	8 (1)
104	BJP	453 (59.22)	INC	274 (35.82)	179 (23.4)	IND (ASG)	21 (2.75)	17 (2.22)
105	BJP	327 (50.31)	INC	278 (42.77)	49 (7.54)	IND (ASG)	22 (3.38)	23 (3.54)

Contd....

Socio-Economic Amenities - Rural

Access to Education Facilities

Particulars	Number of Village (% of Population)				
	Available	Not Available	If Not Available (Distance of Nearest Facility)		
			A	B	C
Govt. Primary School	205 (81)	198 (19)	31 (2)	2 (0)	3 (0)
Private Primary School	95 (49)	308 (51)	125 (13)	37 (4)	0 (0)
Govt. Middle School	78 (50)	325 (50)	162 (20)	38 (4)	4 (1)
Private Middle School	81 (42)	322 (58)	53 (9)	28 (5)	4 (1)
Govt. Secondary School	46 (36)	357 (64)	220 (38)	89 (13)	13 (1)
Private Secondary School	41 (29)	362 (71)	6 (2)	8 (2)	5 (1)
Govt. Senior Secondary School	15 (20)	388 (80)	138 (32)	182 (37)	55 (8)
Private Senior Secondary School	9 (8)	394 (92)	1 (0)	1 (0)	6 (1)
Govt. Arts and Science Degree College	0 (0)	403 (100)	13 (5)	57 (16)	323 (77)
Private Arts and Science Degree College	0 (0)	403 (100)	0 (0)	3 (1)	7 (1)
Govt. Engineering College	0 (0)	403 (100)	0 (0)	0 (0)	5 (1)
Private Engineering College	0 (0)	403 (100)	0 (0)	7 (3)	391 (96)
Govt. Medicine College	0 (0)	403 (100)	3 (1)	9 (3)	386 (95)
Private Medicine College	0 (0)	403 (100)	0 (0)	0 (0)	5 (1)
Govt. Management Institute	0 (0)	403 (100)	0 (0)	8 (3)	362 (89)
Private Management Institute	0 (0)	403 (100)	0 (0)	0 (0)	30 (7)
Govt. Polytechnic	0 (0)	403 (100)	3 (1)	9 (3)	391 (96)
Private Polytechnic	0 (0)	403 (100)	0 (0)	0 (0)	0 (0)
Govt. Vocational Training School/ITI	0 (0)	403 (100)	12 (4)	76 (20)	308 (74)
Private Vocational Training School/ITI	0 (0)	403 (100)	0 (0)	0 (0)	1 (1)
Govt. Non Formal Training Centre	0 (0)	403 (100)	8 (4)	47 (13)	263 (62)
Private Non Formal Training Centre	0 (0)	403 (100)	0 (0)	1 (0)	79 (19)
Govt. School For Disabled	0 (0)	403 (100)	0 (0)	0 (0)	105 (28)
Private School For Disabled	0 (0)	403 (100)	3 (1)	5 (2)	290 (69)
Government Others	0 (0)	403 (100)	0 (0)	0 (0)	0 (0)
Private Others	0 (0)	403 (100)	0 (0)	0 (0)	0 (0)

Note : Distance A : Less than 5 km; B : Between 5-10 km; C : 10+ km.; Source : Data Analysis is based on 2011 Census.

DISCLAIMER

The Terms of Use and Disclaimer of Datanet India Private Limited (hereinafter referred to as "Datanet") for use of this analysis report of **Khanpur Assembly Constituency (Khanpur Vidhan Sabha)** :-

1. **Assembly Factbook™** is a Registered Trade Mark owned by Datanet.
2. All the maps are sketched and graphical representation only and have not been drawn to the scale and also not to represent the actual geographical area or boundary of the unit.
3. The data for the aforesaid analysis is based on authentic sources and has been culled from the various publications of Census, CSO and NSSO for district and block level data, various central and state government departments, Central & State Elections Commissions and the concerned Returning Officers' releases, Electoral Rolls, Election results and allied publications, internal assessment, surveys, estimates and analysis. Therefore, certain adjustment of data at micro level may have been done to arrive closer to the macro data.
4. Data have been provided on an "As Is" and "As AVAILABLE" basis
5. The colours shown in the maps or diagram and charts of a particular party, alliance or AC are indicative and do not represent them.
6. This publication which includes maps, sheets, graphs and data would be the property under copyright of Datanet only. The user may use these for its internal study, analysis and research purposes. It's public display, re-selling or any commercial uses by the user are not allowed.
7. Datanet has taken due care and caution in compilation and processing of data and allied information, but does not guarantee the accuracy, adequacy or completeness of any information/analysis and will be not responsible for any errors or omissions or for the results obtained from the use of such information/analysis.
8. All the contents for the publication have been culled from various authentic sources and Datanet reasonably believes such sources to be reliable, but does not make any representations, express or implied as to the accuracy or fitness of use of such information. The information or contents of the information/analysis do not constitute advice and should not be relied upon in making (or refraining from making) any decision. Any reliance placed upon the information provided by Datanet is the sole responsibility and strictly at the user's risk.
9. In no event will Datanet be liable for any damages (including, without limitation, damages for loss of business projects, or loss of profits) arising in contract, tort or otherwise from the use of or inability to use any of its contents, or from any action taken (or refrained from being taken) as a result of using the analysis or any of its contents. Datanet its directors, owners, editors, officials, employees, distributor and agents or any associate will not be liable for any errors in the information contained or any consequences arising from the use of the contents of the provided information/analysis.
10. If any provision of these terms and conditions is held invalid or illegal or unenforceable for any reason by any court of competent jurisdiction, such provision shall be severed and the remainder of provisions of the terms and conditions shall continue in full force and effect as if the Term of Use had been executed with the invalid, illegal or unenforceable provision eliminated.
11. If there are any discrepancies in the information provided, please bring it to attention of Datanet for suitable rectification measures.

**Buy Online This Complete Book At
Datanet India eBooks Store**

www.indiastatpublications.com

or go directly at

**[http://www.indiastatpublications.com/
Assembly_factbook/Rajasthan/Jhalawar-Baran/ Khanpur](http://www.indiastatpublications.com/Assembly_factbook/Rajasthan/Jhalawar-Baran/Khanpur)**

 **indiastat**elections

ISBN : 978-93-87293-07-6



9 789387 293076