



Rajasthan

# Assembly Factbook™

Kishanganj Assembly Constituency



Key Electoral Data of Kishanganj  
Assembly Constituency (Vidhan Sabha)

Rajasthan  
**Assembly Factbook**<sup>TM</sup>  
Kishanganj Assembly Constituency



Kishanganj Vidhan Sabha

## **Editor & Director**

Dr. R.K. Thukral

## **Research Editor**

Dr. Shafeeq Rahman

## **Compiled, Researched and Published by Datanet India Pvt. Ltd.**

D-100, 1st Floor,

Okhla Industrial Area, Phase-I,  
New Delhi- 110020.

Ph.: 91-11- 43580781-84

Email : support@indiastatpublications.com

Website : www.indiastatelections.com

## **Online Book Store :**

www.indiastatpublications.com

**Report No. :** AFB/RJ-194-0125

**ISBN :** 978-93-87293-11-3

**First Edition :** January, 2018

**Eighth Updated Edition :** January, 2025

**Price :** Rs. 11500/-

US\$ 310

**© Datanet India Pvt. Ltd.**

All rights reserved. No part of this book may be reproduced, stored in a retrieval system or transmitted in any form or by any means, mechanical photocopying, photographing, scanning, recording or otherwise without the prior written permission of the publisher. Please refer to Disclaimer at page no. 222 for the use of this publication.

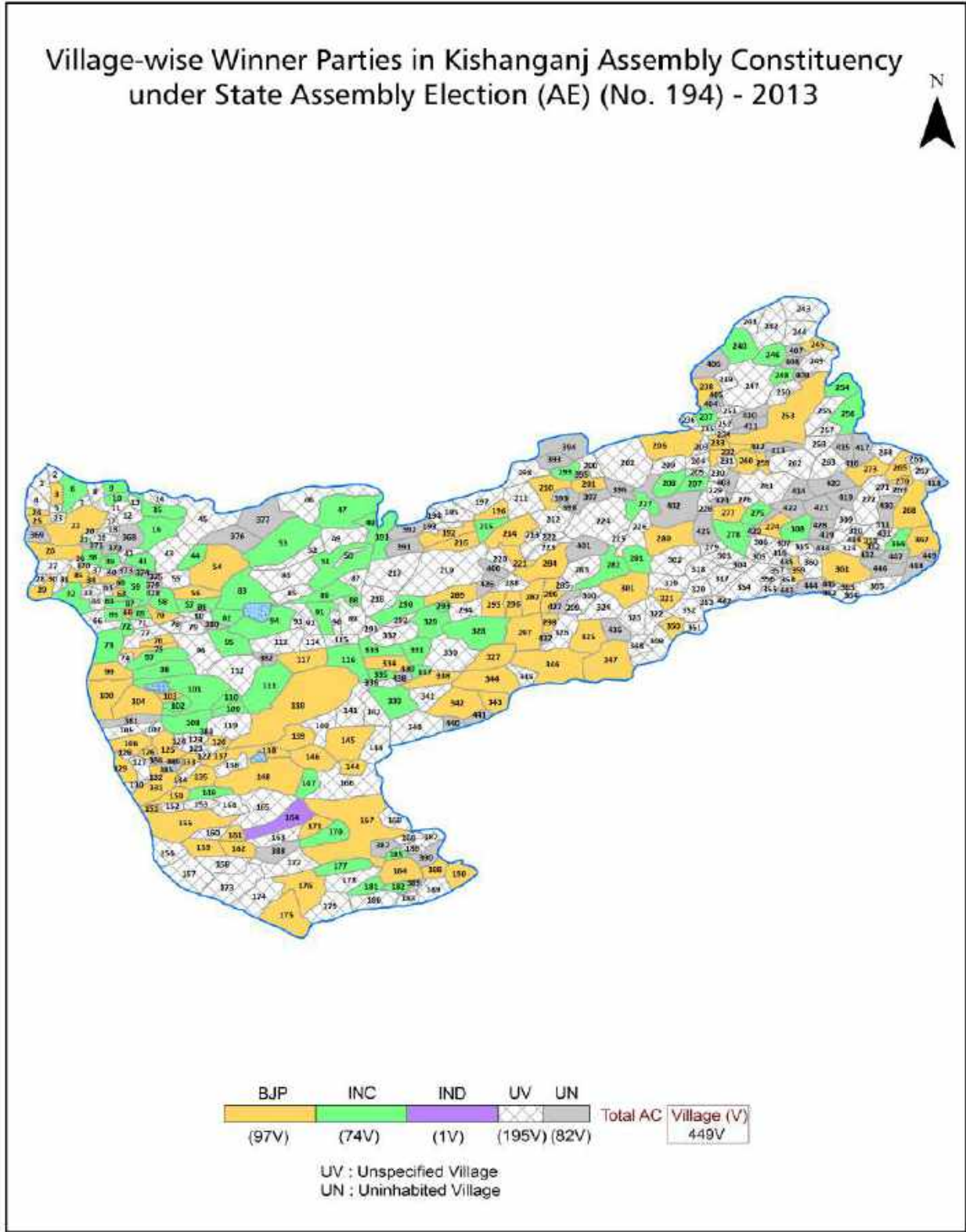
Printed in India

## Contents

No.	Particulars	Page No.
	<b>Introduction</b>	
1	Assembly Constituency - (Vidhan Sabha) at a Glance   Features of Assembly as per Delimitation Commission of India (2008)	1-2
	<b>Location and Political Maps</b>	
2	Location Map   Boundaries of Assembly Constituency - (Vidhan Sabha in District   Boundaries of Assembly Constituency under Parliamentary Constituency - (Lok Sabha)   Village-wise Winner Parties- 2024, 2023, 2019, 2018, 2014, 2013, 2009 and 2008	3-11
	<b>Administrative Setup (2011)</b>	
3	District   Sub-district   Towns   Villages   Inhabited Villages   Uninhabited Villages   Village Panchayat   Intermediate Panchayat	12-30
	<b>Demographics (2011)</b>	
4	Population   Households   Rural/Urban Population   Villages by Population Size   Sex Ratio (Total & 0-6 Years)   Religious Population   Social Population   Literacy Rate	31-32
	<b>Electoral Features</b>	
5	Important Dates of Last Elections Held   Electors by Gender   Service Electors   Voters   Voters Turnout   Polling Stations & Average Number of Electors per Polling Station   Electors by Age Group   Present Elected Representatives	33-38
	<b>Historical Summary Election Results</b>	
6	Vote Share of Major Parties   Winning Margin (Number & Percentage   Polarity of Parties   Summary Result of Assembly Segment of Parliamentary Elections 2024, 2019, 2014, 2009, 2004 and 1999   Summary Result of Assembly Elections 2023, 2018, 2013, 2008, 2003, 1998, 1993, 1990, 1985, 1980, 1977, 1972, 1967 and 1952	39-60
	<b>Polling Station Level Election Results</b>	
7	Name and Number of Polling Station 2024, 2023, 2019, 2018, 2014, 2013, 2009 and 2008   Polling Station-wise Electors, Voters & Voters Turnout 2024, 2023, 2019, 2018, 2014, 2013, 2009 and 2008   Polling Station wise Elections Results 2024, 2023, 2019, 2018, 2014, 2013, 2009 and 2008	61-202
	<b>Share of Assembly Constituency</b>	
8	Share of Assembly Constituency - (Vidhan Sabha) in State, District and Parliamentary Constituency - (Lok Sabha)	203
	<b>Socio-Economic Amenities (2011)</b>	
9	Access to Administrative Units   Agricultural, Manufacturing and Industrial Commodities   Demographic Indicators   Education   Health & Manpower   Drinking Water Supply   Sanitation   Entertainment and Recreations Infrastructure   Power   Food Allocation Distribution and Marketing of Agriculture Commodities Infrastructure   Transport and Road Infrastructure   Communication   Banking and Financial Services   Land Use   Irrigation Source	205-219
10	<b>Abbreviation &amp; Sources</b>	220-221
11	<b>Disclaimer</b>	222



Location & Political Map



## Administrative Setup

### List of Village Panchayat & Intermediate Panchayat (Block) Name - 2011

Village Name	Village Panchayat Name	Intermediate Panchayat Name
Agar	Ogar	Shahbad
Ahera	Dhikwani	Shahbad
Ahmada	Bajrang Garh	Kishanganj
Ahmadi	Bajrang Garh	Kishanganj
Ajrora	Natai	Shahbad
Akodiya	Kankarda	Kishanganj
Amkhoh	Bichi	Shahbad
Amlawada	Kankarda	Kishanganj
Amrod	Ogar	Shahbad
Amroli	Khandela	Kishanganj
Anjani	Sandokara	Shahbad
Arjunpura	Peepalda Kalan	Kishanganj
Asnawar	Asnawar	Kishanganj
Badipura	Badipura	Kishanganj
Bagda	Kasba Thana	Shahbad
Bahrai	Ganeshpura	Shahbad
Baint	Bichi	Shahbad
Bainta	Bainta	Shahbad
Bajrang Garh	Bajrang Garh	Kishanganj
Bakanpura	Bakanpura	Kishanganj
Bala Khera	Barooni	Kishanganj
Balapura	Jalwara	Kishanganj
Balapura	Nahargarh	Kishanganj
Balapura	Gadreta	Shahbad
Balapura @ Janakpur	Rampuriya Todiya	Kishanganj
Balda	Balda	Shahbad
Baldeopura @ Dob	Simlod	Kishanganj
Balharpur	Kasba Nonera	Shahbad
Balharpur	Bichi	Shahbad

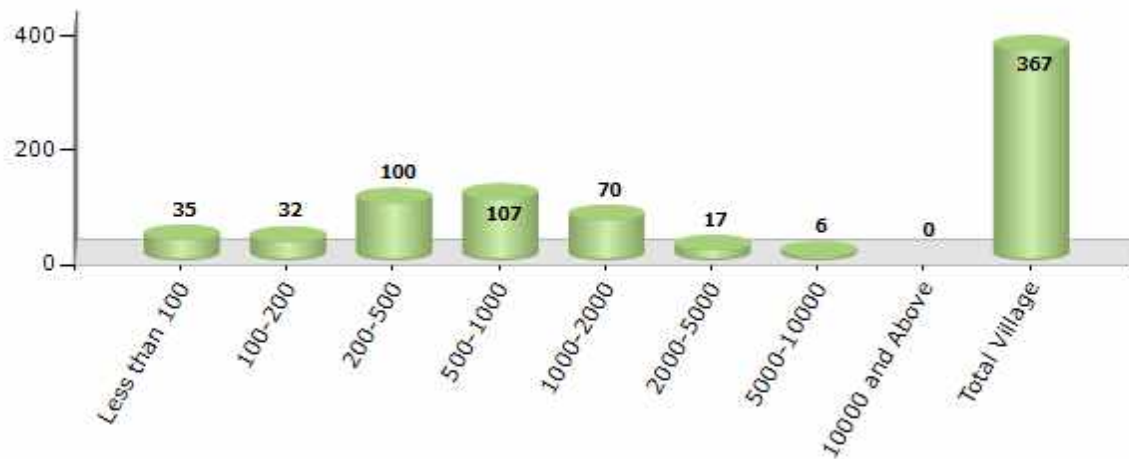
Contd....

## Demographic

### Number of Villages by Population Size - 2011

Less than 100	100-200	200-500	500-1000	1000-2000	2000-5000	5000-10000	10000 and Above	Total Village
35	32	100	107	70	17	6	0	367

Number of Villages by Population Size - 2011

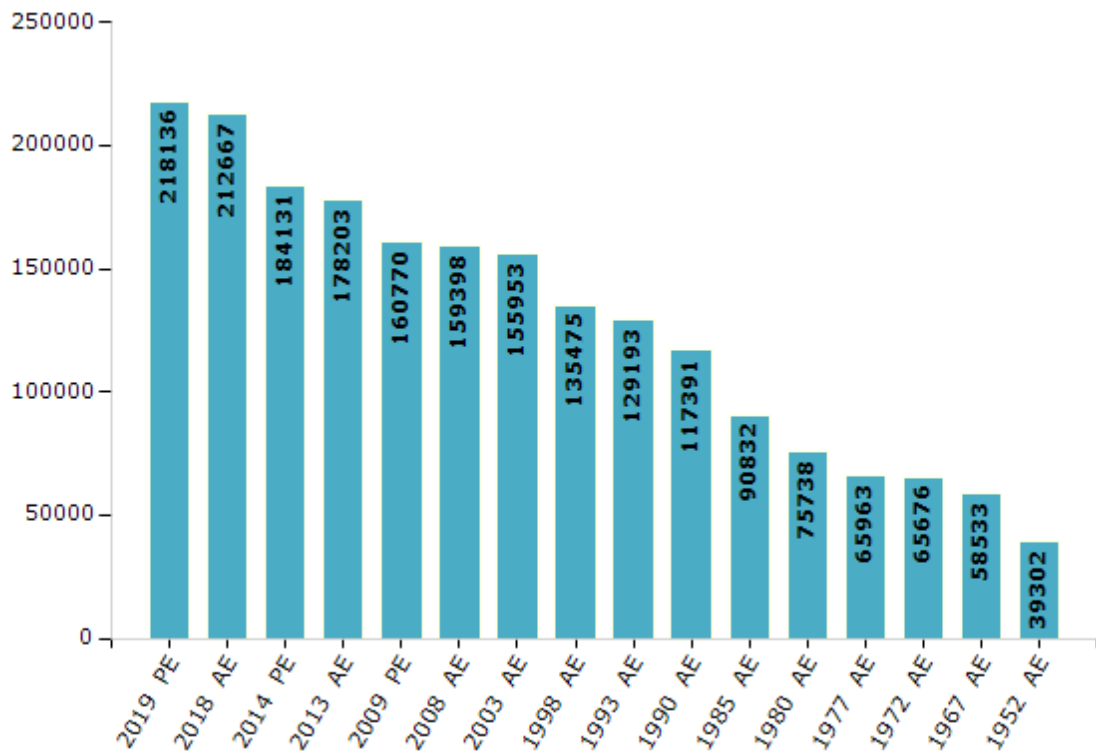


## Electoral Features

### Electors by Male & Female

Year	Male	Female	Others	Total	Year	Male	Female	Others	Total
2019 PE	111992	106144	0	218136	1993 AE	66672	62521	-	129193
2018 AE	109364	103303	0	212667	1990 AE	60570	56821	-	117391
2014 PE	95867	88264	0	184131	1985 AE	46318	44514	-	90832
2013 AE	92652	85551	0	178203	1980 AE	38481	37257	-	75738
2009 PE	83942	76828	-	160770	1977 AE	33778	32185	-	65963
2008 AE	82863	76535	-	159398	1972 AE	33637	32039	-	65676
2004 PE	-	-	-	-	1967 AE	-	-	-	58533
2003 AE	80788	75165	-	155953	1962 AE	-	-	-	-
1999 PE	-	-	-	-	1957 AE	-	-	-	-
1998 AE	71194	64281	-	135475	1952 AE	-	-	-	39302

Number of Electors



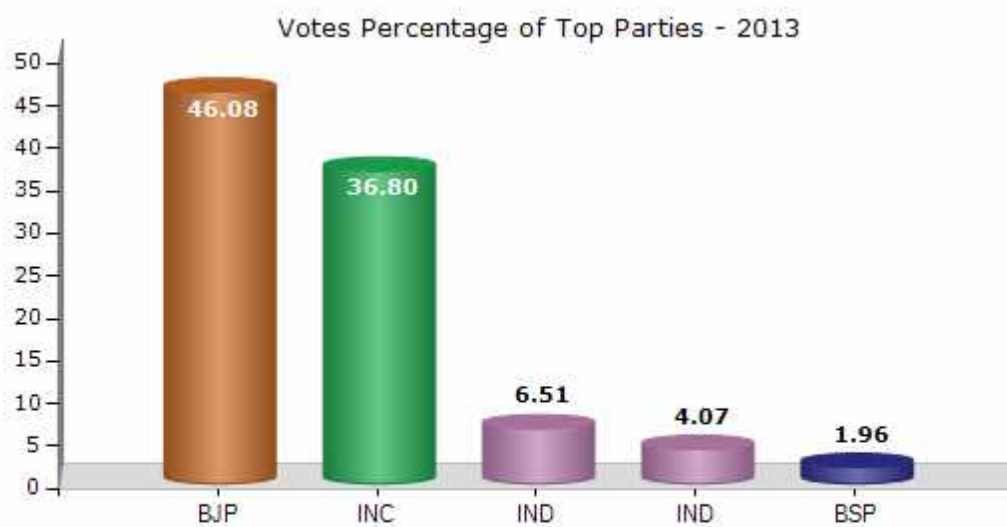
Note : AE : Assembly Election, PE : Assembly Segment of Parliamentary Election



## Historical Summary Election Results

### Summary Result of Assembly Election - 2013

Candidate Name	Party	Votes	Votes %
Lalit Kumar	BJP	64442	46.08
Chatri Bai	INC	51460	36.8
Bharat Maran	IND	9101	6.51
Neeraj Meena	IND	5695	4.07
Radhakishan	BSP	2734	1.96
Hardayal	NPEP	2102	1.5
Kishan Lal	IND	911	0.65
	NOTA	3400	2.43



## Polling Station Level Election Results

### Number and Name of Polling Stations (PS) (2018)

Number of Polling Stations	Name of Polling Stations	Number of Polling Stations	Name of Polling Stations
1	Government Higher Secondary School, Asnawar	22	Government Primary School, Jhagar
2	Government Primary School, Gopalpura	23	Government Primary School, Kanwarpura
3	Government Primary School, Bislai	24	Government Primary School, Padampura
4	Government Primary School, Arjunpura	25	Government Upper Primary School, Dhand Chhatrapura
5	Government Higher Secondary School, Ramgarh, Room No. 1	26	Government Higher Secondary School, Shobhagpura
6	Government Higher Secondary School, Ramgarh, Room No. 4	27	Government Upper Primary School, Kaglabamori
7	Government Higher Secondary School, Peepaldakala	28	Government Upper Primary School, Barodia
8	Government Primary School, Mahtabpura	29	Government Higher Secondary School, Deegodpar Right Side
9	Government Higher Secondary School, Sevni (Hukampura)	30	Government Higher Secondary School, Deegodpar Left Side
10	Government Upper Primary School, Bhavanipura (Sewani)	31	Government Upper Primary School, Maharawata Room No. 1
11	Government Higher Secondary School, Brijnagar	32	Government Upper Primary School, Maharawata Room No. 2
12	Government Upper Primary School, Mayatha	33	Government Higher Secondary School, Ranibarod Room No. 1
13	Government Primary School, Kishanaipura	34	Government Higher Secondary School, Ranibarod Room No. 2
14	Government Upper Primary School, Brahampura	35	Government Higher Secondary School, Kishanganj Room No. 1
15	Government Upper Primary School, Chandrapura Nayagoan	36	Government Higher Secondary School, Kishanganj Room No. 2
16	Government Primary School, Jaitpura	37	Government Higher Secondary School, Kishanganj Room No. 3
17	Government Primary School, Lahrooni	38	Government Girls Higher Secondary School, Kishanganj Room No. 1
18	Government Higher Secondary School, Sunwas	39	Government Girls Higher Secondary School, Kishanganj Room No. 2
19	Government Primary School, Karwarikhurd	40	Government Girls Higher Secondary School, Kishanganj Room No. 3
20	Government Higher Secondary School, Relawan Room No. 1	41	Government Secondary School, Misai Gumanpura
21	Government Higher Secondary School, Relawan Room No. 2	42	Government Primary School, Eklara Sagar

Contd....

## Polling Station Level Election Results

### Polling Station-wise Votes Secured by Overall Top Five Parties in Kishanganj Assembly in Assembly Election (AE) under Jhalawar-Baran Parliamentary Constituency in Rajasthan (2018)

Number of Polling Station	Winner - Nirmala Sahariya (INC)	Runner-up - Lalit Meena (BJP)	3rd - Radhakishan Meena (BSP)	4th - Kalulal Bheel (BRSP)	5th - Leeladhar Meena (BYS)	NOTA	Other	Total Votes Secured
36	370	300	3	3	1	4	1	682
37	570	238	19	4	3	24	4	862
38	290	553	2	8	1	15	6	875
39	160	530	7	4	2	8	5	716
40	293	284	6	3	3	9	1	599
41	487	238	6	5	5	16	1	758
42	453	74	27	1	1	3	0	559
43	544	188	5	0	3	10	6	756
44	377	388	28	4	5	11	2	815
45	393	232	9	4	3	14	1	656
46	252	133	9	1	0	9	0	404
47	376	332	11	3	3	9	1	735
48	250	142	6	0	2	7	2	409
49	293	166	7	3	1	9	7	486
50	387	46	3	0	2	7	4	449
51	467	310	11	9	2	27	4	830
52	190	320	3	15	6	11	1	546
53	160	245	9	6	7	6	3	436
54	482	106	2	2	2	17	1	612
55	333	103	7	4	1	13	2	463
56	171	502	6	10	10	8	5	712
57	253	92	10	4	3	11	0	373
58	597	106	10	2	1	14	0	730
59	555	172	11	6	1	18	3	766
60	503	58	3	1	1	15	2	583
61	630	97	6	6	3	18	2	762
62	179	437	12	6	3	8	1	646
63	364	142	9	5	4	9	4	537
64	457	79	3	3	1	4	0	547
65	563	220	13	4	3	7	2	812
66	390	167	3	0	2	10	2	574
67	400	294	6	4	2	8	3	717
68	436	221	7	4	5	15	5	693
69	708	73	10	6	2	12	3	814
70	646	142	14	7	2	34	8	853

Contd....

## Polling Station Level Election Results

### Winner, Runner-up and 3rd Party Position & Winning Margin According to Polling Stations in Kishanganj Assembly in Assembly Election (AE) under Jhalawar-Baran Parliamentary Constituency in Rajasthan (2018)

Polling Station Number	Winner Party	Winner Votes (%)	Runner-up Party	Runner-up Votes (%)	Winning Margin Votes (%)	Third Party	Third Party Votes (%)	Other Votes (%)
71	INC	488 (75.54)	BJP	137 (21.21)	351 (54.33)	BRSP	7 (1.08)	14 (2.17)
72	BJP	460 (81.13)	INC	88 (15.52)	372 (65.61)	BRSP	7 (1.23)	12 (2.12)
73	INC	591 (63.34)	BJP	299 (32.05)	292 (31.29)	BRSP	10 (1.07)	33 (3.54)
74	BJP	356 (62.35)	INC	198 (34.68)	158 (27.67)	BSP	2 (0.35)	15 (2.63)
75	INC	424 (68.94)	BJP	170 (27.64)	254 (41.3)	BSP	9 (1.46)	12 (1.95)
76	BJP	249 (55.46)	INC	189 (42.09)	60 (13.37)	BSP	4 (0.89)	7 (1.56)
77	INC	268 (57.26)	BJP	189 (40.38)	79 (16.88)	BSP	3 (0.64)	8 (1.71)
78	BJP	367 (53.89)	INC	280 (41.12)	87 (12.77)	BSP	7 (1.03)	27 (3.96)
79	BJP	382 (52.4)	INC	308 (42.25)	74 (10.15)	BRSP	10 (1.37)	29 (3.98)
80	BJP	500 (60.9)	INC	271 (33.01)	229 (27.89)	BSP	11 (1.34)	39 (4.75)
81	BJP	499 (80.88)	INC	88 (14.26)	411 (66.62)	BRSP	10 (1.62)	20 (3.24)
82	BJP	627 (85.89)	INC	56 (7.67)	571 (78.22)	BRSP	15 (2.05)	32 (4.38)
83	INC	655 (81.67)	BJP	117 (14.59)	538 (67.08)	IND (BUB)	10 (1.25)	20 (2.49)
84	INC	683 (78.87)	BJP	131 (15.13)	552 (63.74)	BSP	20 (2.31)	32 (3.7)
85	INC	304 (51.61)	BJP	257 (43.63)	47 (7.98)	BYS	9 (1.53)	19 (3.23)
86	INC	343 (74.08)	BJP	106 (22.89)	237 (51.19)	BRSP	3 (0.65)	11 (2.38)
87	INC	376 (74.16)	BJP	117 (23.08)	259 (51.08)	BYS	4 (0.79)	10 (1.97)
88	INC	327 (56.77)	BJP	239 (41.49)	88 (15.28)	BSP	3 (0.52)	7 (1.22)
89	INC	337 (50.52)	BJP	307 (46.03)	30 (4.49)	IND (BUB)	8 (1.2)	15 (2.25)
90	BJP	552 (66.19)	INC	251 (30.1)	301 (36.09)	BRSP	8 (0.96)	23 (2.76)
91	BJP	590 (66.29)	INC	262 (29.44)	328 (36.85)	BRSP	12 (1.35)	26 (2.92)
92	BJP	528 (59.13)	INC	319 (35.72)	209 (23.41)	BSP	12 (1.34)	34 (3.81)
93	INC	607 (64.16)	BJP	280 (29.6)	327 (34.56)	BSP	12 (1.27)	47 (4.97)
94	BJP	397 (53.15)	INC	312 (41.77)	85 (11.38)	BRSP	9 (1.2)	29 (3.88)
95	BJP	503 (89.03)	INC	29 (5.13)	474 (83.9)	BRSP	16 (2.83)	17 (3.01)
96	INC	530 (71.91)	BJP	176 (23.88)	354 (48.03)	BSP	11 (1.49)	20 (2.71)
97	BJP	323 (51.35)	INC	281 (44.67)	42 (6.68)	BSP	4 (0.64)	21 (3.34)
98	INC	310 (47.62)	BJP	307 (47.16)	3 (0.46)	IND (BUB)	7 (1.08)	27 (4.15)
99	BJP	423 (74.73)	INC	104 (18.37)	319 (56.36)	BRSP	12 (2.12)	27 (4.77)
100	BJP	405 (61.09)	INC	203 (30.62)	202 (30.47)	IND (BUB)	26 (3.92)	29 (4.37)
101	BJP	339 (51.83)	INC	290 (44.34)	49 (7.49)	IND (BUB)	6 (0.92)	19 (2.91)
102	BJP	362 (81.53)	INC	65 (14.64)	297 (66.89)	BSP	6 (1.35)	11 (2.48)
103	BJP	495 (64.79)	INC	205 (26.83)	290 (37.96)	IND (BUB)	29 (3.8)	35 (4.58)
104	BJP	405 (61.74)	INC	227 (34.6)	178 (27.14)	BYS	7 (1.07)	17 (2.59)
105	INC	351 (52)	BJP	300 (44.44)	51 (7.56)	BRSP	6 (0.89)	18 (2.67)

Contd....

## Socio-Economic Amenities - Rural

### Access to Education Facilities

Particulars	Number of Village (% of Population)				
	Available	Not Available	If Not Available (Distance of Nearest Facility)		
			A	B	C
Govt. Primary School	201 (87)	166 (13)	33 (1)	8 (0)	0 (0)
Private Primary School	83 (49)	284 (51)	70 (7)	47 (5)	8 (1)
Govt. Middle School	81 (56)	286 (44)	133 (18)	74 (10)	12 (1)
Private Middle School	65 (41)	302 (59)	10 (2)	11 (2)	12 (2)
Govt. Secondary School	42 (36)	325 (64)	115 (24)	124 (21)	62 (10)
Private Secondary School	24 (27)	343 (73)	6 (2)	5 (1)	7 (2)
Govt. Senior Secondary School	12 (20)	355 (80)	56 (14)	117 (26)	166 (33)
Private Senior Secondary School	12 (12)	355 (88)	0 (0)	2 (0)	6 (1)
Govt. Arts and Science Degree College	0 (0)	367 (100)	12 (5)	46 (15)	303 (77)
Private Arts and Science Degree College	1 (1)	366 (99)	0 (0)	2 (0)	3 (1)
Govt. Engineering College	0 (0)	367 (100)	0 (0)	0 (0)	325 (90)
Private Engineering College	0 (0)	367 (100)	0 (0)	0 (0)	42 (10)
Govt. Medicine College	0 (0)	367 (100)	0 (0)	0 (0)	363 (99)
Private Medicine College	0 (0)	367 (100)	0 (0)	0 (0)	4 (1)
Govt. Management Institute	0 (0)	367 (100)	0 (0)	0 (0)	300 (78)
Private Management Institute	0 (0)	367 (100)	0 (0)	0 (0)	67 (22)
Govt. Polytechnic	0 (0)	367 (100)	0 (0)	0 (0)	322 (86)
Private Polytechnic	0 (0)	367 (100)	0 (0)	0 (0)	45 (14)
Govt. Vocational Training School/ITI	1 (1)	366 (99)	9 (4)	46 (14)	249 (62)
Private Vocational Training School/ITI	0 (0)	367 (100)	1 (0)	1 (0)	57 (14)
Govt. Non Formal Training Centre	0 (0)	367 (100)	2 (0)	35 (12)	298 (78)
Private Non Formal Training Centre	0 (0)	367 (100)	1 (1)	1 (0)	29 (6)
Govt. School For Disabled	0 (0)	367 (100)	0 (0)	0 (0)	326 (89)
Private School For Disabled	0 (0)	367 (100)	0 (0)	0 (0)	41 (11)
Government Others	0 (0)	367 (100)	0 (0)	0 (0)	0 (0)
Private Others	0 (0)	367 (100)	0 (0)	0 (0)	0 (0)

Note : Distance A : Less than 5 km; B : Between 5-10 km; C : 10+ km.; Source : Data Analysis is based on 2011 Census.

## DISCLAIMER

The Terms of Use and Disclaimer of Datanet India Private Limited (hereinafter referred to as "Datanet") for use of this analysis report of **Kishanganj Assembly Constituency (Kishanganj Vidhan Sabha)** :-

1. **Assembly Factbook™** is a Registered Trade Mark owned by Datanet.
2. All the maps are sketched and graphical representation only and have not been drawn to the scale and also not to represent the actual geographical area or boundary of the unit.
3. The data for the aforesaid analysis is based on authentic sources and has been culled from the various publications of Census, CSO and NSSO for district and block level data, various central and state government departments, Central & State Elections Commissions and the concerned Returning Officers' releases, Electoral Rolls, Election results and allied publications, internal assessment, surveys, estimates and analysis. Therefore, certain adjustment of data at micro level may have been done to arrive closer to the macro data.
4. Data have been provided on an "As Is" and "As AVAILABLE" basis
5. The colours shown in the maps or diagram and charts of a particular party, alliance or AC are indicative and do not represent them.
6. This publication which includes maps, sheets, graphs and data would be the property under copyright of Datanet only. The user may use these for its internal study, analysis and research purposes. It's public display, re-selling or any commercial uses by the user are not allowed.
7. Datanet has taken due care and caution in compilation and processing of data and allied information, but does not guarantee the accuracy, adequacy or completeness of any information/analysis and will be not responsible for any errors or omissions or for the results obtained from the use of such information/analysis.
8. All the contents for the publication have been culled from various authentic sources and Datanet reasonably believes such sources to be reliable, but does not make any representations, express or implied as to the accuracy or fitness of use of such information. The information or contents of the information/analysis do not constitute advice and should not be relied upon in making (or refraining from making) any decision. Any reliance placed upon the information provided by Datanet is the sole responsibility and strictly at the user's risk.
9. In no event will Datanet be liable for any damages (including, without limitation, damages for loss of business projects, or loss of profits) arising in contract, tort or otherwise from the use of or inability to use any of its contents, or from any action taken (or refrained from being taken) as a result of using the analysis or any of its contents. Datanet its directors, owners, editors, officials, employees, distributor and agents or any associate will not be liable for any errors in the information contained or any consequences arising from the use of the contents of the provided information/analysis.
10. If any provision of these terms and conditions is held invalid or illegal or unenforceable for any reason by any court of competent jurisdiction, such provision shall be severed and the remainder of provisions of the terms and conditions shall continue in full force and effect as if the Term of Use had been executed with the invalid, illegal or unenforceable provision eliminated.
11. If there are any discrepancies in the information provided, please bring it to attention of Datanet for suitable rectification measures.



**Buy Online This Complete Book At  
Datanet India eBooks Store**

[www.indiastatpublications.com](http://www.indiastatpublications.com)

or go directly at

[http://www.indiastatpublications.com/  
Assembly\\_factbook/Rajasthan/Jhalawar-Baran/ Kishanganj](http://www.indiastatpublications.com/Assembly_factbook/Rajasthan/Jhalawar-Baran/Kishanganj)

 **india**stat**elections**

ISBN : 978-93-87293-11-3



9 789387 293113