



Rajasthan

Assembly Factbook™

Manohar Thana Assembly Constituency



Key Electoral Data of Manohar Thana
Assembly Constituency (Vidhan Sabha)

Rajasthan

Assembly Factbook™

Manohar Thana Assembly Constituency



Manohar Thana Vidhan Sabha

Editor & Director

Dr. R.K. Thukral

Research Editor

Dr. Shafeeq Rahman

Compiled, Researched and Published by Datanet India Pvt. Ltd.

D-100, 1st Floor,

Okhla Industrial Area, Phase-I,
New Delhi- 110020.

Ph.: 91-11- 43580781-84

Email : support@indiastatpublications.com

Website : www.indiastatelections.com

Online Book Store :

www.indiastatpublications.com

Report No. : AFB/RJ-200-0125

ISBN : 978-93-87293-35-9

First Edition : January, 2018

Eighth Updated Edition : January, 2025

Price : Rs. 11500/-

US\$ 310

© Datanet India Pvt. Ltd.

All rights reserved. No part of this book may be reproduced, stored in a retrieval system or transmitted in any form or by any means, mechanical photocopying, photographing, scanning, recording or otherwise without the prior written permission of the publisher. Please refer to Disclaimer at page no. 253 for the use of this publication.

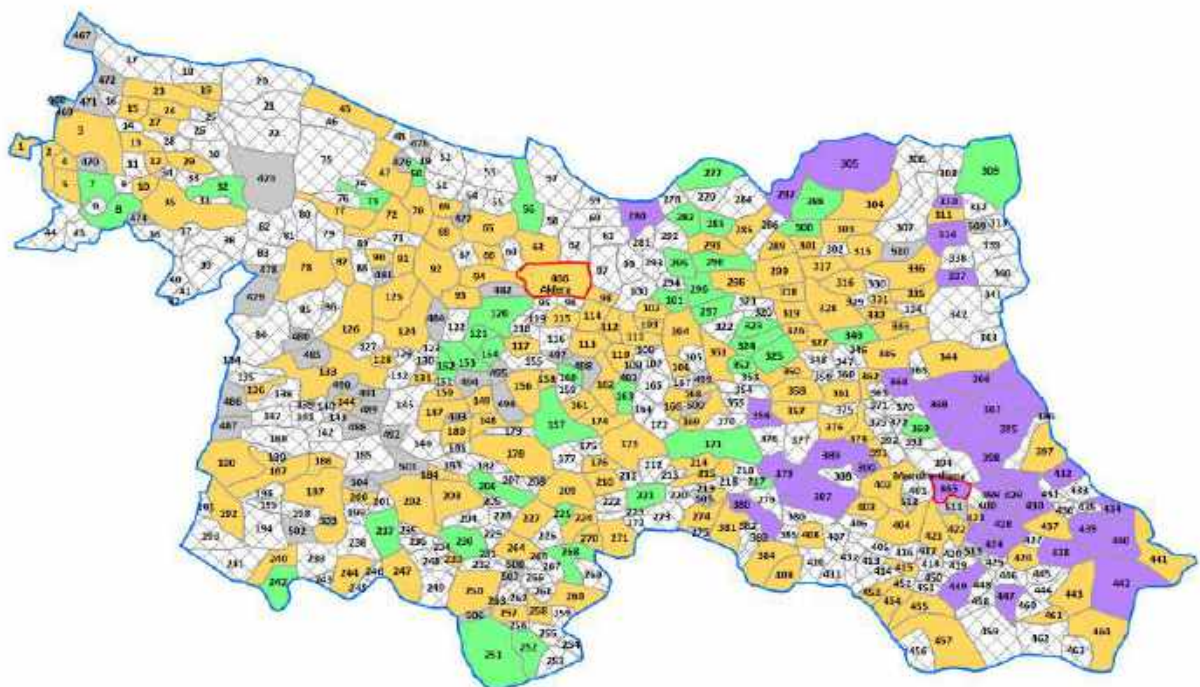
Printed in India

Contents

No.	Particulars	Page No.
	Introduction	
1	Assembly Constituency - (Vidhan Sabha) at a Glance Features of Assembly as per Delimitation Commission of India (2008)	1-2
	Location and Political Maps	
2	Location Map Boundaries of Assembly Constituency - (Vidhan Sabha in District Boundaries of Assembly Constituency under Parliamentary Constituency - (Lok Sabha) Town & Village-wise Winner Parties- 2024, 2023, 2019, 2018, 2014, 2013, 2009 and 2008	3-11
	Administrative Setup (2011)	
3	District Sub-district Towns Villages Inhabited Villages Uninhabited Villages Village Panchayat Intermediate Panchayat	12-34
	Demographics (2011)	
4	Population Households Rural/Urban Population Towns and Villages by Population Size Sex Ratio (Total & 0-6 Years) Religious Population Social Population Literacy Rate	35-36
	Electoral Features	
5	Important Dates of Last Elections Held Electors by Gender Service Electors Voters Voters Turnout Polling Stations & Average Number of Electors per Polling Station Electors by Age Group Present Elected Representatives	37-42
	Historical Summary Election Results	
6	Vote Share of Major Parties Winning Margin (Number & Percentage) Polarity of Parties Summary Result of Assembly Segment of Parliamentary Elections 2024, 2019, 2014, 2009, 2004 & 1999 Summary Result of Assembly Elections 2023, 2018, 2013, 2008, 2003, 1998, 1993, 1990, 1985, 1980 & 1977	43-61
	Polling Station Level Election Results	
7	Name and Number of Polling Station 2024, 2023, 2019, 2018, 2014, 2013, 2009 and 2008 Polling Station-wise Electors, Voters & Voters Turnout 2024, 2023, 2019, 2018, 2014, 2013, 2009 and 2008 Polling Station wise Elections Results 2024, 2023, 2019, 2018, 2014, 2013, 2009 and 2008	62-233
	Share of Assembly Constituency	
8	Share of Assembly Constituency - (Vidhan Sabha) in State, District and Parliamentary Constituency - (Lok Sabha)	234
	Socio-Economic Amenities (2011)	
9	Access to Administrative Units Agricultural, Manufacturing and Industrial Commodities Demographic Indicators Education Health & Manpower Drinking Water Supply Sanitation Entertainment and Recreations Infrastructure Power Food Allocation Distribution and Marketing of Agriculture Commodities Infrastructure Transport and Road Infrastructure Communication Banking and Financial Services Land Use Irrigation Source	236-250
10	Abbreviation & Sources	251-252
11	Disclaimer	253

Location & Political Map

Town & Village-wise Winner Parties in Manohar Thana Assembly Constituency under State Assembly Election (AE) (No. 200) 2013



BJP	INC	IND	UV	UN	Total AC	Town (T)	Village (V)
(1T+151V)	(42V)	(1T+31V)	(240V)	(47V)	2T	511V	

UV : Unspecified Village
UN : Uninhabited Village

Administrative Setup

List of Village Panchayat & Intermediate Panchayat (Block) Name - 2011

Village Name	Village Panchayat Name	Intermediate Panchayat Name
Akolya	Garboliya	Manohar Thana
Ametha	Ametha	Manohar Thana
Amlawada	Turkariya	Manohar Thana
Amlawada	Bor Kheri Goojran	Bakani
Amrit Kheri	Amrit Kheri	Bakani
Ananda	Barodiya	Jhalrapatan
Anandpura	Bor Kheri Goojran	Bakani
Ank Kheri	Garboliya	Manohar Thana
Anwal Hera	Anwal Hera	Manohar Thana
Arjunpura	Shorti	Manohar Thana
Arniya	Mishroli	Manohar Thana
Asalpur	Asalpur	Bakani
Asnawar	Asnawar	Jhalrapatan
Awand	Thanawad	Manohar Thana
Badiya Gorhanpura	Lawasal	Jhalrapatan
Baheri Kalan	Bhalta	Bakani
Baheri Khurd	Bhalta	Bakani
Bairagarh	Bairagarh	Bakani
Balbatpura	Koloo Kheri Maliyan	Manohar Thana
Baldeopura	Todri Jagannath	Manohar Thana
Baldeopura @ Char Khera	Lasooriya Shah	Manohar Thana
Baman Gaon	Banskheri Mewatiyan	Manohar Thana
Bamanya Kheri	Barwad	Manohar Thana
Bambooliya	Barwad	Manohar Thana
Bamla Beh	Kolookheri Kalan	Manohar Thana
Bandha Jageer	Kamkhera	Manohar Thana
Bandri	Thanawad	Manohar Thana
Baneth	Baneth	Manohar Thana
Bankar	Bans Kheri Lodhan	Bakani

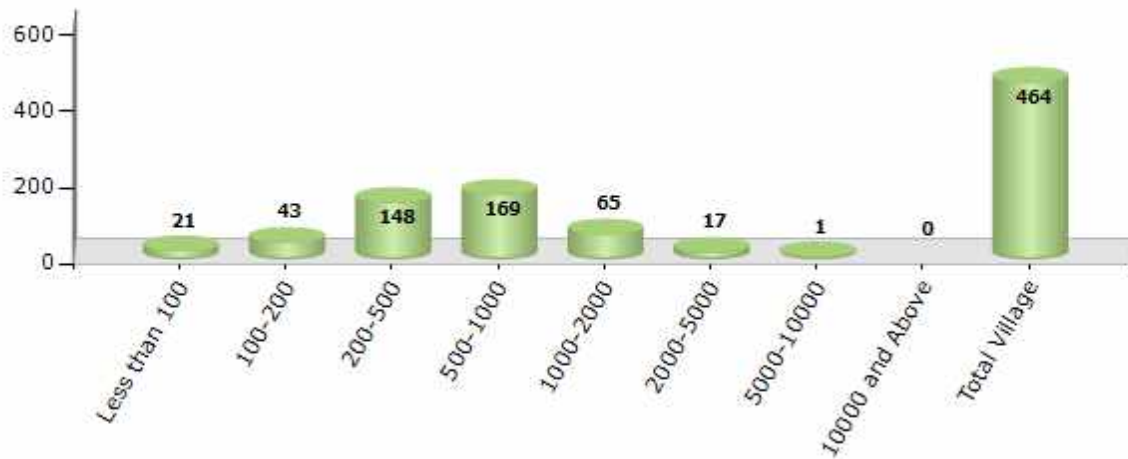
Contd....

Demographic

Number of Villages by Population Size - 2011

Less than 100	100-200	200-500	500-1000	1000-2000	2000-5000	5000-10000	10000 and Above	Total Village
21	43	148	169	65	17	1	0	464

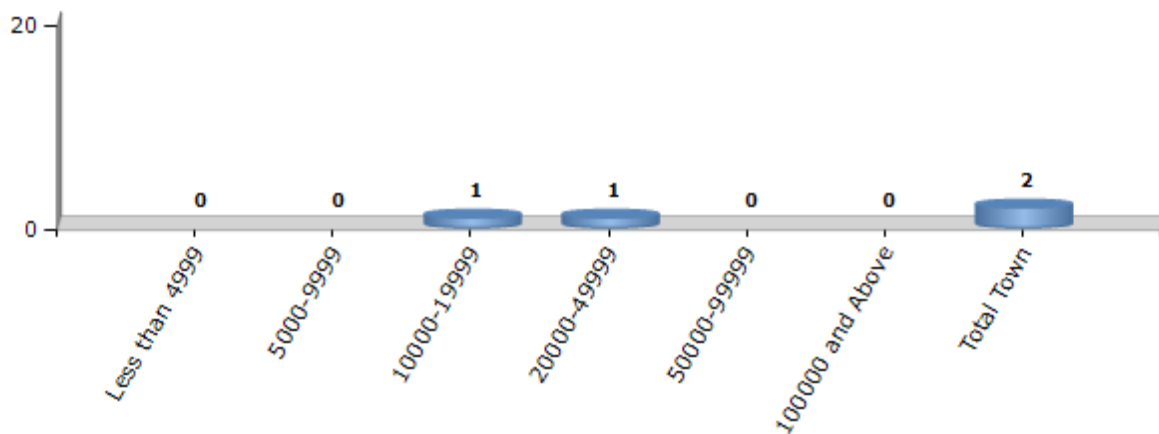
Number of Villages by Population Size - 2011



Number of Towns by Population Size - 2011

Less than 4999	5000-9999	10000-19999	20000-49999	50000-99999	100000 and Above	Total Town
0	0	1	1	0	0	2

Number of Towns by Population Size - 2011

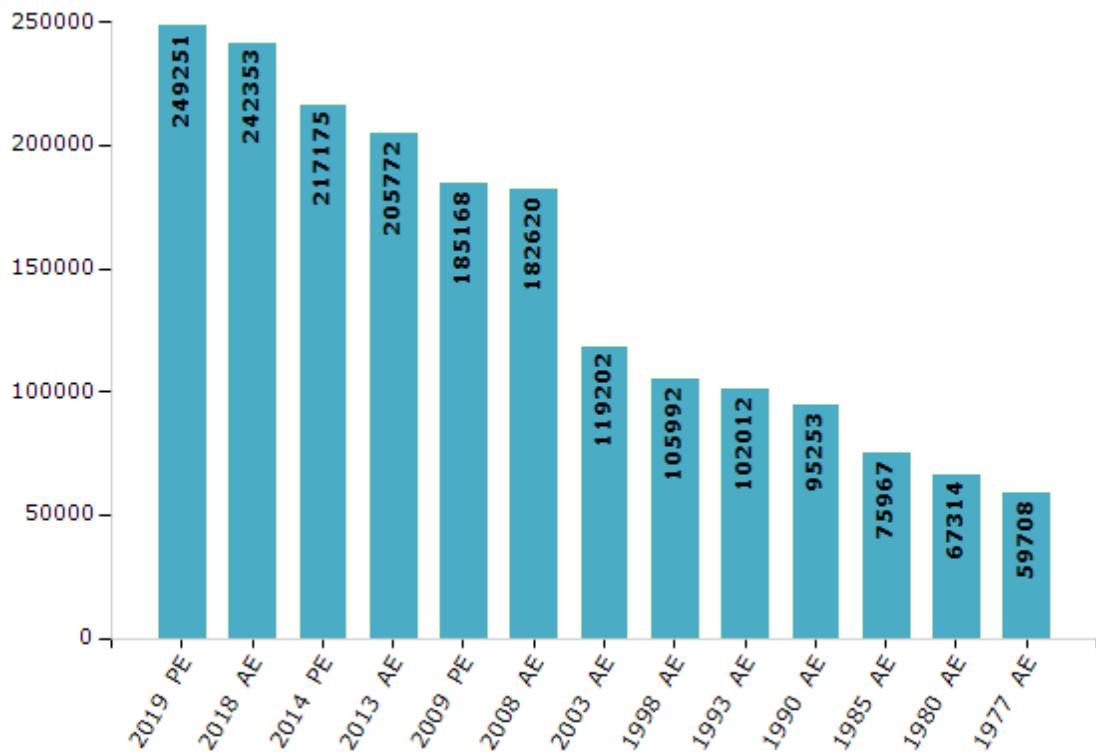


Electoral Features

Electors by Male & Female

Year	Male	Female	Others	Total	Year	Male	Female	Others	Total
2019 PE	127397	121854	0	249251	1993 AE	52602	49410	-	102012
2018 AE	124046	118307	0	242353	1990 AE	49592	45661	-	95253
2014 PE	112685	104490	0	217175	1985 AE	39128	36839	-	75967
2013 AE	107324	98448	0	205772	1980 AE	34723	32591	-	67314
2009 PE	96244	88924	-	185168	1977 AE	30794	28914	-	59708
2008 AE	94495	88125	-	182620	1972 AE	-	-	-	-
2004 PE	-	-	-	-	1967 AE	-	-	-	-
2003 AE	61414	57788	-	119202	1962 AE	-	-	-	-
1999 PE	-	-	-	-	1957 AE	-	-	-	-
1998 AE	54543	51449	-	105992	1952 AE	-	-	-	-

Number of Electors

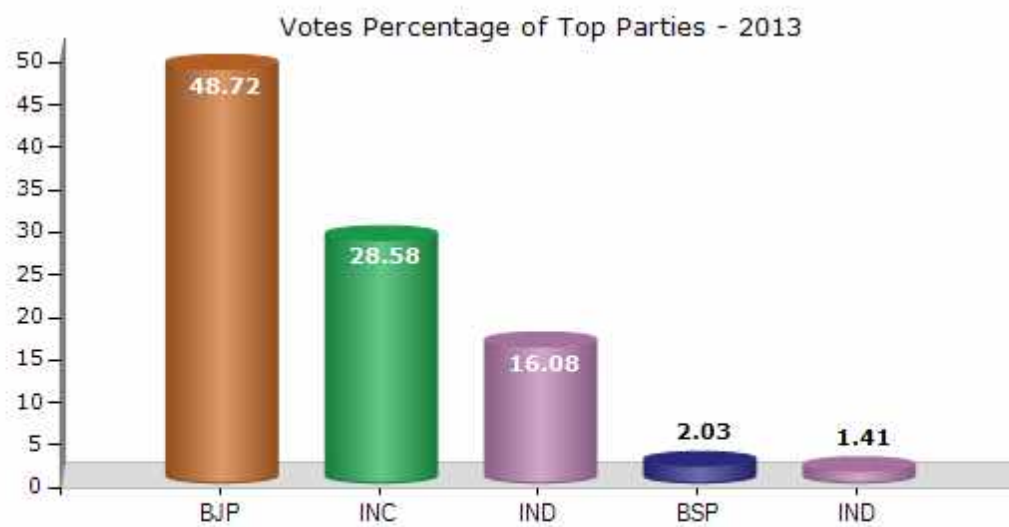


Note : AE : Assembly Election, PE : Assembly Segment of Parliamentary Election

Historical Summary Election Results

Summary Result of Assembly Election - 2013

Candidate Name	Party	Votes	Votes %
Kanwar Lal	BJP	83846	48.72
Kailash Chand	INC	49180	28.58
Jagannath	IND	27663	16.08
Rekha Rani	BSP	3488	2.03
Sanjeev Kumar	IND	2420	1.41
Kusumlata	NPEP	1779	1.03
	NOTA	3711	2.16



Polling Station Level Election Results

Number and Name of Polling Stations (PS) (2018)

Number of Polling Stations	Name of Polling Stations	Number of Polling Stations	Name of Polling Stations
1	Rajakiya Adarsh Uchch Madhyamik Vidyalaya Lavasal	22	Rajakiya Utkarsht Uchch Prathamik Vidyalaya Ananda
2	Rajakiya Prathamik Vidyalaya Badiya Goradhanapura	23	Rajakiya Adarsh Uchch Madhyamik Vidyalaya Dungar Gaon Kamara No. 1
3	Rajakiya Adrash Uchch Madhyamik Vidyalaya Tandl Sohanapura Room No. 2	24	Atal Seve Kendra Dungarganw
4	Rajakiya Utkarsht Uchch Prathamik Vidyalaya Dhabali	25	Rajakiya Adarsh Uchch Madhyamik Vidyalaya Dungaraganw Kamara Number 11
5	Rajakiya Utkarsht Uchch Prathamik Vidyalaya Saalke Doongri	26	Rajakiya Prathamik Vidyalaya Kanvarapura
6	Rajakiya Varisht Upadhyay Sanskrit Vidyalaya Khedala	27	Rajakiya Prathamik Vidyalaya Sada Kuwa
7	Rajakiya Prathamik Vidyalaya Nayaganv Bhanapura	28	Rajakiya Uchch Prathamik Vidyalaya Hanoti
8	Rajakiya Adarsh Uchch Madhyamik Vidyalaya Gadiyamer	29	Rajakiya Adarsh Uchch Madhyamik Vidyalaya Thanavad Kamra No. 1
9	Rajakiya Adarsh Uchch Madhyamik Vidyalaya Asnawar Kamara No. 2	30	Rajakiya Adarsh Uchch Madhyamik Vidyalaya Thanavad Kamra No. 3
10	Rajakiya Balika Uchch Madhyamik Vidyalaya Asnawar Kamara No. 1	31	Rajakiya Uchch Prathamik Vidyalaya Gadiya Mahesh
11	Rajakiya Adarsh Uchch Madhyamik Vidyalaya Asnawar Kamara No. 1 Block B	32	Rajakiya Prathamik Vidyalaya Padaliya
12	Rajakiya Balika Uchch Madhyamik Vidyalaya Asnawar Kamara No. 2	33	Rajakiya Uchch Prathamik Vidyalaya Kukalavada
13	Rajakiya Uchch Madhyamik Vidyalaya Asanwar Kamara No. 2 Block B	34	Rajakiya Prathamik Vidyalaya Patananda
14	Rajakiya Utkarsht Uchch Prathamik Vidyalaya Jhitapura	35	Rajakiya Utkarsht Uchch Prathamik Vidyalaya Richhava
15	Rajakiya Adarsh Uchch Madhyamik Vidyalaya Junakheda Kamara No. 2	36	Rajakiya Prathamik Vidyalaya Nrisinghpura Majara Richhava
16	Rajakiya Adarsh Uchch Madhyamik Vidyalaya Junakheda Kamara No. 4	37	Rajakiya Madhyamik Vidyalaya Moreli Kamra No. 1
17	Rajakiya Uchch Prathamik Vidyalaya Gavdi	38	Rajakiya Madhyamik Vidyalaya Moreli Kamra No. 4
18	Rajakiya Uchch Prathamik Vidyalaya Mehasar	39	Rajakiya Adarsh Uchch Madhyamik Vidyalaya Aklera Kamra No. 4
19	Rajakiya Uchch Prathamik Vidyalaya Dhanoda	40	Rajakiya Adarsh Uchch Madhyamik Vidyalaya Aklera Kamra No. 9
20	Rajakiya Adarsh Uchch Madhyamik Vidyalaya Badodiya Kamra No. 1	41	Rajakiya Prathamik Vidyalaya Kevachi Khurd
21	Rajakiya Adarsh Uchch Madhyamik Vidyalaya Kamra No. 4 Badodiya	42	Rajakiya Adarsh Uchch Madhyamik Vidyalaya Aklera Kamra No.11

Contd....

Polling Station Level Election Results

Polling Station-wise Votes Secured by Overall Top Five Parties in Manohar Thana Assembly in Assembly Election (AE) under Jhalawar-Baran Parliamentary Constituency in Rajasthan (2018)

Number of Polling Station	Winner - Govind Prasad (BJP)	Runner-up - Kailash Chand (INC)	3rd - Chandr Singh (BSP)	4th - Manisha Meena (IND)	5th - Abid Ahmed (RAJPA)	NOTA	Other	Total Votes Secured
36	151	554	2	7	5	17	0	736
37	26	661	1	2	1	2	0	693
38	90	454	0	1	1	3	0	549
39	417	230	2	4	3	16	4	676
40	516	299	7	4	1	13	1	841
41	184	271	4	4	0	8	3	474
42	580	375	8	5	5	17	2	992
43	374	207	3	3	2	6	0	595
44	481	432	1	1	1	9	3	928
45	176	620	1	1	1	3	1	803
46	505	326	3	5	3	2	0	844
47	542	296	5	8	1	12	0	864
48	626	280	3	6	2	6	1	924
49	306	265	1	4	0	10	2	588
50	304	278	5	2	1	7	0	597
51	469	412	2	3	2	11	2	901
52	209	376	1	1	2	7	2	598
53	419	429	1	0	1	6	3	859
54	558	532	2	2	3	9	0	1106
55	89	395	3	3	1	2	0	493
56	192	200	2	3	2	1	1	401
57	315	577	4	1	2	10	1	910
58	67	679	0	1	0	4	0	751
59	93	691	2	0	0	0	0	786
60	199	433	2	2	1	16	1	654
61	39	523	0	0	0	1	1	564
62	92	255	0	1	0	3	0	351
63	102	245	1	2	0	3	0	353
64	227	420	6	4	1	9	7	674
65	79	213	2	1	0	5	0	300
66	262	616	5	3	2	12	1	901
67	438	113	14	1	0	3	2	571
68	265	426	2	2	5	6	1	707
69	399	469	2	5	4	5	1	885
70	624	155	10	5	5	7	3	809

Contd....

Polling Station Level Election Results

Winner, Runner-up and 3rd Party Position & Winning Margin According to Polling Stations in Manohar Thana Assembly in Assembly Election (AE) under Jhalawar-Baran Parliamentary Constituency in Rajasthan (2018)

Polling Station Number	Winner Party	Winner Votes (%)	Runner-up Party	Runner-up Votes (%)	Winning Margin Votes (%)	Third Party	Third Party Votes (%)	Other Votes (%)
71	BJP	467 (58.3)	INC	311 (38.83)	156 (19.47)	BSP	7 (0.87)	16 (2)
72	BJP	413 (49.58)	INC	392 (47.06)	21 (2.52)	BSP	8 (0.96)	20 (2.4)
73	BJP	611 (64.66)	INC	270 (28.57)	341 (36.09)	BSP	16 (1.69)	48 (5.08)
74	BJP	772 (86.45)	INC	82 (9.18)	690 (77.27)	BSP	13 (1.46)	26 (2.91)
75	BJP	624 (70.11)	INC	227 (25.51)	397 (44.6)	BSP	17 (1.91)	22 (2.47)
76	BJP	373 (59.87)	INC	227 (36.44)	146 (23.43)	BSP	5 (0.8)	18 (2.89)
77	BJP	540 (69.77)	INC	196 (25.32)	344 (44.45)	BSP	14 (1.81)	24 (3.1)
78	BJP	569 (67.74)	INC	227 (27.02)	342 (40.72)	IND (MM)	9 (1.07)	35 (4.17)
79	BJP	455 (52.42)	INC	364 (41.94)	91 (10.48)	BSP	12 (1.38)	37 (4.26)
80	INC	451 (51.84)	BJP	355 (40.8)	96 (11.04)	IND (MM)	12 (1.38)	52 (5.98)
81	BJP	508 (71.95)	INC	152 (21.53)	356 (50.42)	BSP	14 (1.98)	32 (4.53)
82	BJP	494 (56.78)	INC	341 (39.2)	153 (17.58)	IND (MM)	6 (0.69)	29 (3.33)
83	BJP	444 (69.92)	INC	172 (27.09)	272 (42.83)	IND (MM)	12 (1.89)	7 (1.1)
84	BJP	249 (49.4)	INC	243 (48.21)	6 (1.19)	BSP	6 (1.19)	6 (1.19)
85	BJP	468 (51.71)	INC	402 (44.42)	66 (7.29)	IND (MM)	8 (0.88)	27 (2.98)
86	BJP	526 (60.6)	INC	287 (33.06)	239 (27.54)	BSP	16 (1.84)	39 (4.49)
87	BJP	404 (49.75)	INC	378 (46.55)	26 (3.2)	BRSP	5 (0.62)	25 (3.08)
88	BJP	489 (61.98)	INC	255 (32.32)	234 (29.66)	BSP	17 (2.15)	28 (3.55)
89	BJP	264 (48.89)	INC	254 (47.04)	10 (1.85)	RAJPA	5 (0.93)	17 (3.15)
90	INC	188 (52.37)	BJP	164 (45.68)	24 (6.69)	BSP	2 (0.56)	5 (1.39)
91	INC	420 (78.07)	BJP	107 (19.89)	313 (58.18)	RAJPA	3 (0.56)	8 (1.49)
92	INC	449 (57.71)	BJP	262 (33.68)	187 (24.03)	BSP	12 (1.54)	55 (7.07)
93	INC	416 (60.03)	BJP	214 (30.88)	202 (29.15)	IND (MM)	12 (1.73)	51 (7.36)
94	BJP	475 (59.38)	INC	265 (33.13)	210 (26.25)	BSP	20 (2.5)	40 (5)
95	INC	391 (48.57)	BJP	372 (46.21)	19 (2.36)	IND (MM)	9 (1.12)	33 (4.1)
96	INC	301 (53.09)	BJP	236 (41.62)	65 (11.47)	IND (MM)	8 (1.41)	22 (3.88)
97	INC	297 (54.5)	BJP	212 (38.9)	85 (15.6)	BSP	7 (1.28)	29 (5.32)
98	BJP	395 (77)	INC	82 (15.98)	313 (61.02)	BSP	9 (1.75)	27 (5.26)
99	BJP	473 (69.05)	INC	131 (19.12)	342 (49.93)	IND (MM)	30 (4.38)	51 (7.45)
100	BJP	374 (51.94)	INC	309 (42.92)	65 (9.02)	BSP	15 (2.08)	22 (3.06)
101	BJP	479 (65.17)	INC	214 (29.12)	265 (36.05)	BSP	9 (1.22)	33 (4.49)
102	BJP	400 (57.47)	INC	268 (38.51)	132 (18.96)	BSP	9 (1.29)	19 (2.73)
103	INC	478 (57.38)	BJP	318 (38.18)	160 (19.2)	BSP	10 (1.2)	27 (3.24)
104	BJP	394 (58.11)	INC	245 (36.14)	149 (21.97)	BSP	10 (1.47)	29 (4.28)
105	INC	402 (60.73)	BJP	210 (31.72)	192 (29.01)	BSP	13 (1.96)	37 (5.59)

Contd....

Socio-Economic Amenities - Rural

Access to Education Facilities

Particulars	Number of Village (% of Population)				
	Available	Not Available	If Not Available (Distance of Nearest Facility)		
			A	B	C
Govt. Primary School	252 (81)	212 (19)	29 (1)	1 (0)	0 (0)
Private Primary School	91 (41)	373 (59)	141 (14)	36 (4)	5 (0)
Govt. Middle School	81 (43)	383 (57)	220 (28)	34 (4)	2 (0)
Private Middle School	74 (33)	390 (67)	42 (7)	35 (6)	15 (2)
Govt. Secondary School	41 (28)	423 (72)	254 (42)	115 (19)	15 (2)
Private Secondary School	27 (16)	437 (84)	6 (1)	6 (2)	13 (2)
Govt. Senior Secondary School	13 (14)	451 (86)	130 (25)	213 (40)	80 (16)
Private Senior Secondary School	7 (4)	457 (96)	4 (1)	1 (0)	17 (2)
Govt. Arts and Science Degree College	0 (0)	464 (100)	18 (3)	59 (13)	276 (63)
Private Arts and Science Degree College	1 (0)	463 (100)	4 (1)	30 (7)	76 (13)
Govt. Engineering College	0 (0)	464 (100)	0 (0)	0 (0)	3 (0)
Private Engineering College	0 (0)	464 (100)	1 (0)	0 (0)	456 (99)
Govt. Medicine College	0 (0)	464 (100)	0 (0)	0 (0)	456 (99)
Private Medicine College	0 (0)	464 (100)	0 (0)	0 (0)	8 (1)
Govt. Management Institute	0 (0)	464 (100)	0 (0)	0 (0)	336 (72)
Private Management Institute	0 (0)	464 (100)	0 (0)	0 (0)	128 (28)
Govt. Polytechnic	0 (0)	464 (100)	0 (0)	0 (0)	457 (99)
Private Polytechnic	0 (0)	464 (100)	0 (0)	0 (0)	7 (1)
Govt. Vocational Training School/ITI	0 (0)	464 (100)	22 (4)	84 (19)	343 (75)
Private Vocational Training School/ITI	0 (0)	464 (100)	1 (0)	4 (0)	4 (1)
Govt. Non Formal Training Centre	0 (0)	464 (100)	6 (1)	47 (10)	191 (44)
Private Non Formal Training Centre	0 (0)	464 (100)	16 (3)	41 (9)	163 (33)
Govt. School For Disabled	0 (0)	464 (100)	0 (0)	0 (0)	306 (66)
Private School For Disabled	0 (0)	464 (100)	0 (0)	0 (0)	158 (34)
Government Others	0 (0)	464 (100)	0 (0)	0 (0)	0 (0)
Private Others	0 (0)	464 (100)	0 (0)	0 (0)	0 (0)

Note : Distance A : Less than 5 km; B : Between 5-10 km; C : 10+ km.; Source : Data Analysis is based on 2011 Census.

DISCLAIMER

The Terms of Use and Disclaimer of Datanet India Private Limited (hereinafter referred to as "Datanet") for use of this analysis report of **Manohar Thana Assembly Constituency (Manohar Thana Vidhan Sabha)** :-

1. **Assembly Factbook™** is a Registered Trade Mark owned by Datanet.
2. All the maps are sketched and graphical representation only and have not been drawn to the scale and also not to represent the actual geographical area or boundary of the unit.
3. The data for the aforesaid analysis is based on authentic sources and has been culled from the various publications of Census, CSO and NSSO for district and block level data, various central and state government departments, Central & State Elections Commissions and the concerned Returning Officers' releases, Electoral Rolls, Election results and allied publications, internal assessment, surveys, estimates and analysis. Therefore, certain adjustment of data at micro level may have been done to arrive closer to the macro data.
4. Data have been provided on an "As Is" and "As AVAILABLE" basis
5. The colours shown in the maps or diagram and charts of a particular party, alliance or AC are indicative and do not represent them.
6. This publication which includes maps, sheets, graphs and data would be the property under copyright of Datanet only. The user may use these for its internal study, analysis and research purposes. It's public display, re-selling or any commercial uses by the user are not allowed.
7. Datanet has taken due care and caution in compilation and processing of data and allied information, but does not guarantee the accuracy, adequacy or completeness of any information/analysis and will be not responsible for any errors or omissions or for the results obtained from the use of such information/analysis.
8. All the contents for the publication have been culled from various authentic sources and Datanet reasonably believes such sources to be reliable, but does not make any representations, express or implied as to the accuracy or fitness of use of such information. The information or contents of the information/analysis do not constitute advice and should not be relied upon in making (or refraining from making) any decision. Any reliance placed upon the information provided by Datanet is the sole responsibility and strictly at the user's risk.
9. In no event will Datanet be liable for any damages (including, without limitation, damages for loss of business projects, or loss of profits) arising in contract, tort or otherwise from the use of or inability to use any of its contents, or from any action taken (or refrained from being taken) as a result of using the analysis or any of its contents. Datanet its directors, owners, editors, officials, employees, distributor and agents or any associate will not be liable for any errors in the information contained or any consequences arising from the use of the contents of the provided information/analysis.
10. If any provision of these terms and conditions is held invalid or illegal or unenforceable for any reason by any court of competent jurisdiction, such provision shall be severed and the remainder of provisions of the terms and conditions shall continue in full force and effect as if the Term of Use had been executed with the invalid, illegal or unenforceable provision eliminated.
11. If there are any discrepancies in the information provided, please bring it to attention of Datanet for suitable rectification measures.

Buy Online This Complete Book At
Datanet India eBooks Store

www.indiastatpublications.com

or go directly at

[http://www.indiastatpublications.com/
Assembly_factbook/Rajasthan/Jhalawar-Baran/
Manohar_Thana](http://www.indiastatpublications.com/Assembly_factbook/Rajasthan/Jhalawar-Baran/Manohar_Thana)

 **india**stat**elections**

ISBN : 978-93-87293-35-9

