



Rajasthan

# Assembly Factbook™

Fatehpur Assembly Constituency



Key Electoral Data of Fatehpur  
Assembly Constituency (Vidhan Sabha)

Rajasthan

# **Assembly Factbook™**

Fatehpur Assembly Constituency



Fatehpur Vidhan Sabha

## **Editor & Director**

Dr. R.K. Thukral

## **Research Editor**

Dr. Shafeeq Rahman

## **Compiled, Researched and Published by Datanet India Pvt. Ltd.**

D-100, 1st Floor,

Okhla Industrial Area, Phase-I,  
New Delhi- 110020.

Ph.: 91-11- 43580781-84

Email : support@indiastatpublications.com

Website : www.indiastatelections.com

## **Online Book Store :**

www.indiastatpublications.com

**Report No. :** AFB/RJ-032-0125

**ISBN :** 978-93-87267-73-2

**First Edition :** January, 2018

**Eighth Updated Edition :** January, 2025

**Price :** Rs. 11500/-

US\$ 310

**© Datanet India Pvt. Ltd.**

All rights reserved. No part of this book may be reproduced, stored in a retrieval system or transmitted in any form or by any means, mechanical photocopying, photographing, scanning, recording or otherwise without the prior written permission of the publisher. Please refer to Disclaimer at page no. 207 for the use of this publication.

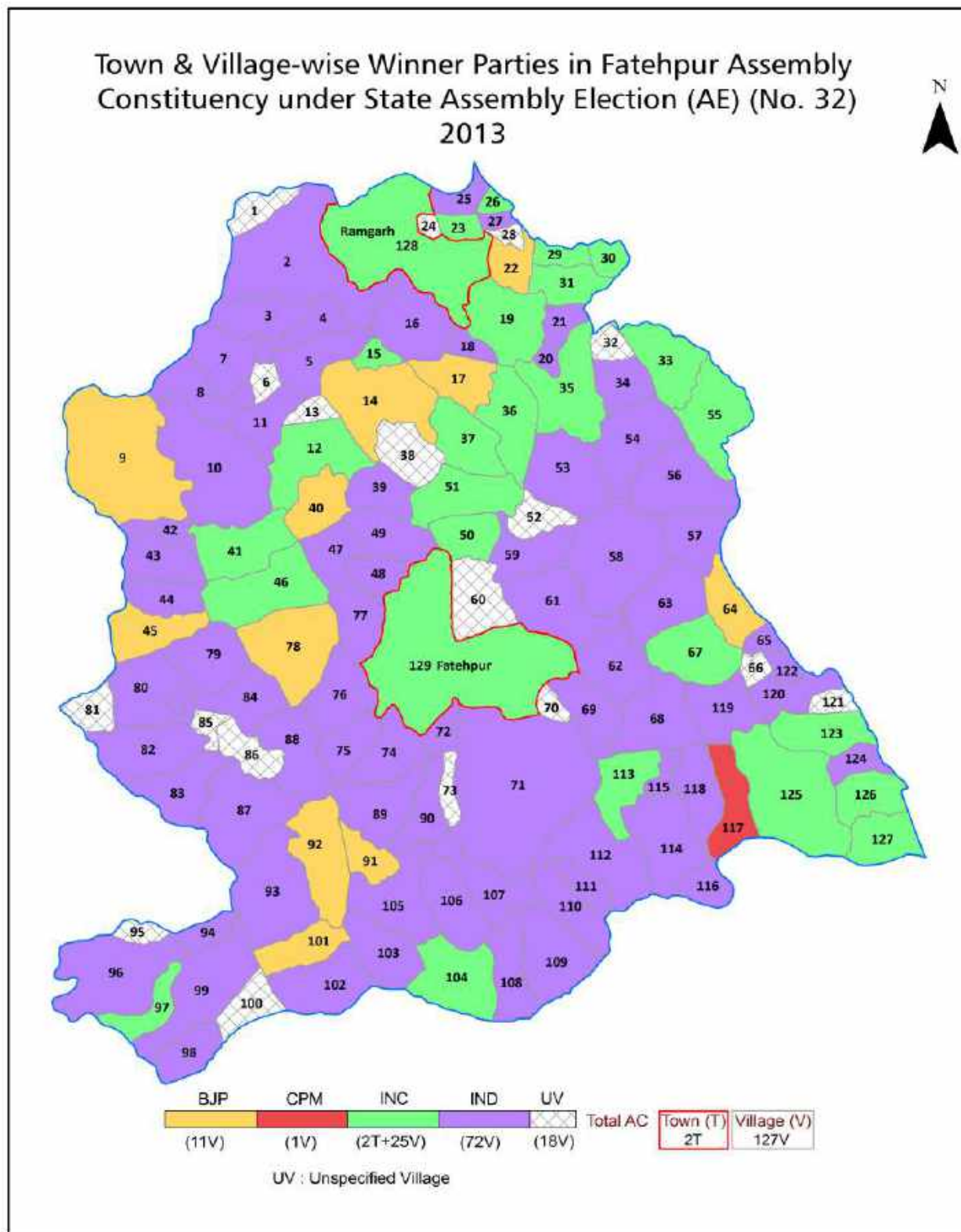
Printed in India

## Contents

No.	Particulars	Page No.
	<b>Introduction</b>	
1	Assembly Constituency - (Vidhan Sabha) at a Glance   Features of Assembly as per Delimitation Commission of India (2008)	1-2
	<b>Location and Political Maps</b>	
2	Location Map   Boundaries of Assembly Constituency - (Vidhan Sabha in District   Boundaries of Assembly Constituency under Parliamentary Constituency - (Lok Sabha)   Town & Village-wise Winner Parties- 2024, 2023, 2019, 2018, 2014, 2013, 2009 and 2008	3-11
	<b>Administrative Setup (2011)</b>	
3	District   Sub-district   Towns   Villages   Inhabited Villages   Uninhabited Villages   Village Panchayat   Intermediate Panchayat	12-18
	<b>Demographics (2011)</b>	
4	Population   Households   Rural/Urban Population   Towns and Villages by Population Size   Sex Ratio (Total & 0-6 Years)   Religious Population   Social Population   Literacy Rate	19-20
	<b>Electoral Features</b>	
5	Important Dates of Last Elections Held   Electors by Gender   Service Electors   Voters   Voters Turnout   Polling Stations & Average Number of Electors per Polling Station   Electors by Age Group   Present Elected Representatives	21-26
	<b>Historical Summary Election Results</b>	
6	Vote Share of Major Parties   Winning Margin (Number & Percentage   Polarity of Parties   Summary Result of Assembly Segment of Parliamentary Elections 2024, 2019, 2014, 2009, 2004 and 1999   Summary Result of Assembly Elections 2023, 2018, 2013, 2008, 2003, 1998, 1993, 1990, 1985, 1980, 1977, 1972, 1967, 1962 and 1957	27-49
	<b>Polling Station Level Election Results</b>	
7	Name and Number of Polling Station 2024, 2023, 2019, 2018, 2014, 2013, 2009 and 2008   Polling Station-wise Electors, Voters & Voters Turnout 2024, 2023, 2019, 2018, 2014, 2013, 2009 and 2008   Polling Station wise Elections Results 2024, 2023, 2019, 2018, 2014, 2013, 2009 and 2008	50-187
	<b>Share of Assembly Constituency</b>	
8	Share of Assembly Constituency - (Vidhan Sabha) in State, District and Parliamentary Constituency - (Lok Sabha)	188
	<b>Socio-Economic Amenities (2011)</b>	
9	Access to Administrative Units   Agricultural, Manufacturing and Industrial Commodities   Demographic Indicators   Education   Health & Manpower   Drinking Water Supply   Sanitation   Entertainment and Recreations Infrastructure   Power   Food Allocation Distribution and Marketing of Agriculture Commodities Infrastructure   Transport and Road Infrastructure   Communication   Banking and Financial Services   Land Use   Irrigation Source	190-204
10	<b>Abbreviation &amp; Sources</b>	205-206
11	<b>Disclaimer</b>	207



## Location & Political Map



## Administrative Setup

### List of Village Panchayat & Intermediate Panchayat (Block) Name - 2011

Village Name	Village Panchayat Name	Intermediate Panchayat Name
Alafsar	Hirna	Fatehpur
Almas	Bheechri	Fatehpur
Asas	Dewas	Fatehpur
Athwas	Athwas	Fatehpur
Bagas	Palas	Fatehpur
Bagdoda	Nabipura	Fatehpur
Bairas	Sahnoosar	Fatehpur
Balod Bari	Balod Chhoti	Fatehpur
Balod Bhakharn	Balod Chhoti	Fatehpur
Balod Chhoti	Balod Chhoti	Fatehpur
Bari	Hudera	Fatehpur
Bathod	Bathod	Fatehpur
Bavla	Khotiya	Fatehpur
Beer Fatehpur	Garinda	Fatehpur
Beswa	Beswa	Fatehpur
Bhagasara	Bheechri	Fatehpur
Bhakharwasi	Theemoli	Fatehpur
Bheechri	Bheechri	Fatehpur
Bheekamsara	Naya Bas	Fatehpur
Bhojdesar	Rohal (Sahabsar)	Fatehpur
Bibipur Bara	Bibipur Chhota	Fatehpur
Bibipur Chhota	Bibipur Chhota	Fatehpur
Biraniya	Biraniya	Fatehpur
Chacheewad Bara	Dantru	Fatehpur
Chacheewad Chhota	Dantru	Fatehpur
Chuwas	Bathod	Fatehpur
Dabri	Deenwa Ladkhani	Fatehpur
Dadunda	Khotiya	Fatehpur
Dantru	Dantru	Fatehpur

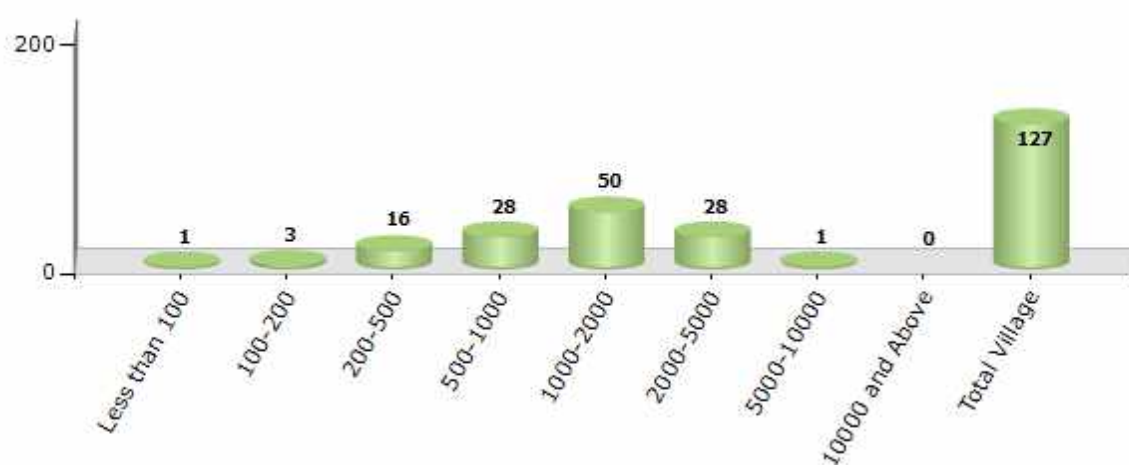
Contd....

## Demographic

### Number of Villages by Population Size - 2011

Less than 100	100-200	200-500	500-1000	1000-2000	2000-5000	5000-10000	10000 and Above	Total Village
1	3	16	28	50	28	1	0	127

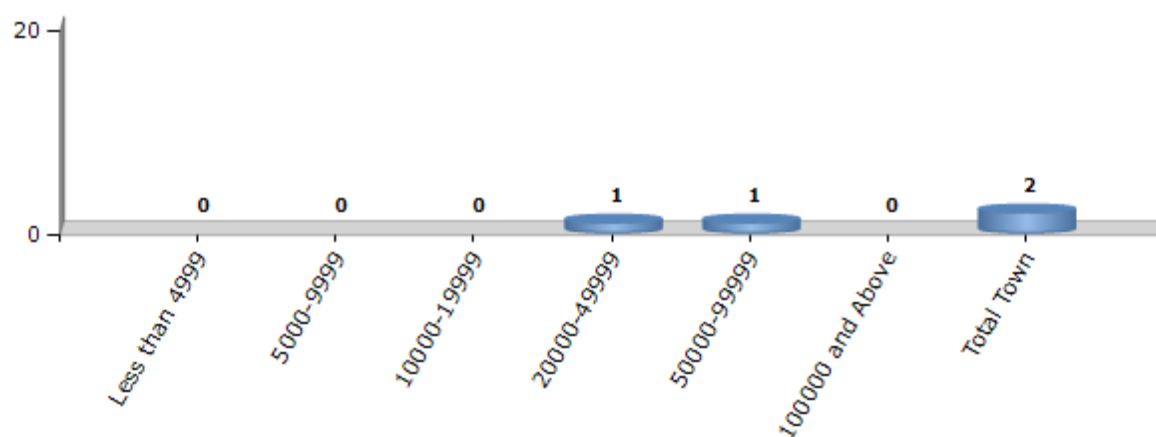
Number of Villages by Population Size - 2011



### Number of Towns by Population Size - 2011

Less than 4999	5000-9999	10000-19999	20000-49999	50000-99999	100000 and Above	Total Town
0	0	0	1	1	0	2

Number of Towns by Population Size - 2011

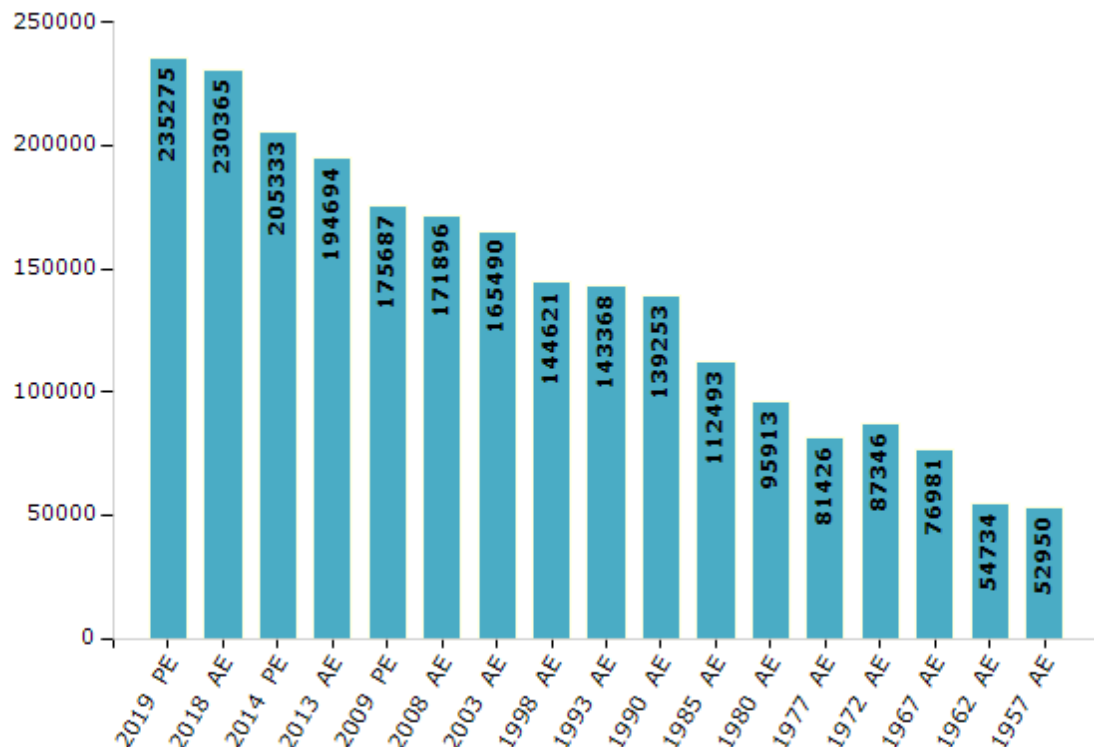


## Electoral Features

### Electors by Male & Female

Year	Male	Female	Others	Total	Year	Male	Female	Others	Total
2019 PE	123660	111614	1	235275	1993 AE	75796	67572	-	143368
2018 AE	121033	109331	1	230365	1990 AE	73187	66066	-	139253
2014 PE	108961	96372	0	205333	1985 AE	57820	54673	-	112493
2013 AE	103202	91492	0	194694	1980 AE	48672	47241	-	95913
2009 PE	92007	83680	-	175687	1977 AE	41222	40204	-	81426
2008 AE	89759	82137	-	171896	1972 AE	43742	43604	-	87346
2004 PE	-	-	-	-	1967 AE	-	-	-	76981
2003 AE	86476	79014	-	165490	1962 AE	-	-	-	54734
1999 PE	-	-	-	-	1957 AE	-	-	-	52950
1998 AE	74917	69704	-	144621	1952 AE	-	-	-	-

Number of Electors



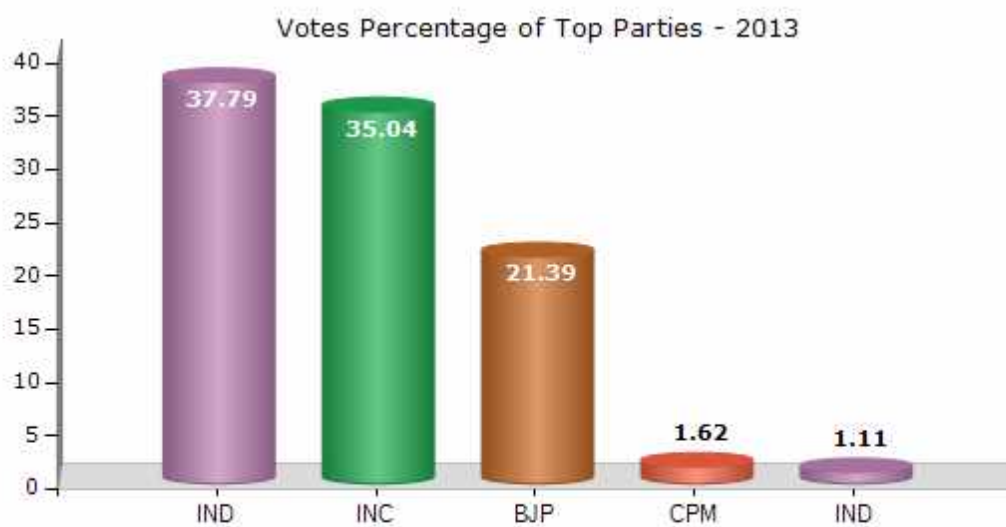
**Note :** AE : Assembly Election, PE : Assembly Segment of Parliamentary Election



## Historical Summary Election Results

### Summary Result of Assembly Election - 2013

Candidate Name	Party	Votes	Votes %
Nand Kishore Maharia	IND	53884	37.79
Bhanwaru Khan	INC	49958	35.04
Madhu Sudan	BJP	30495	21.39
Hemendra Singh	CPM	2315	1.62
Hari Ram	IND	1583	1.11
Mool Chand	BSP	1357	0.95
Nabab Ali	NPEP	654	0.46
Gulab Chandar	RJVP	586	0.41
	NOTA	1747	1.23



## Polling Station Level Election Results

### Number and Name of Polling Stations (PS) (2018)

Number of Polling Stations	Name of Polling Stations	Number of Polling Stations	Name of Polling Stations
1	Swatantrata Senani Bhurelal Government Secondary School Ramsisar (Left Side)	22	Government Primary School No. 4 Ramgarh
2	Swatantrata Senani Bhurelal Government Secondary School Ramsisar (Right Side)	23	Seth Ramratan Poddar Government Pravesika Sanskart Secondary School Ramgarh
3	Government Girls Upper Primary School Ramsisar	24	Agarwal Sewa Mandal Dharamshala Ramgarh
4	Government Adarsh Senior Secondary School, Dhandhan (Left Side)	25	Madarsa Talimulkuran Ramgarh
5	Government Adarsh Senior Secondary School Dhandhan (Right Side)	26	Madarsa Noor Islam Ramgarh
6	Government Secondary School Darunda (Left Side)	27	Seth Gori Shankar Singhaniya Upper Primary Adarsh Vidya Mandir Ramgarh
7	Government Secondary School Darunda (Right Side)	28	Sivdattarari Harnandrai Sureka Ki Dharamshala Ramgarh
8	Government Upper Primary School Nagardas	29	Gorisariya Ki Dharamsala Ramgarh
9	Government Upper Primary School Bagas	30	Bal Mandir Senior Secondary School Ramgarh
10	Government Upper Primary School Jugalpura	31	Government H.P. Upper Primary School Ramgarh
11	Government Adarsh Senior Secondary School, Palas	32	Motiram Bholaram Soni Ki Dharamshala Ramgarh
12	Government Secondary School Nethwa (Left Side)	33	Baberwal Bhawan Ramgarh
13	Government Secondary School Nethwa (Right Side)	34	Motiram Bholaram Sunar Ki Dharamsala Kuwe Ke Pas Ramgarh
14	Government Upper Primary School Babla	35	Muslim Musaphir Khana Ramgarh
15	Government Primary School Sawailaxmanpura	36	Seth R.N. Ruia Senior Girls School Ramgarh
16	Government Upper Primary School Gangapura	37	Government G.D. Ruia Primary Shala No. 6 Ramgarh
17	Government Secondary School Rukansar (Left Side)	38	Khetsidas Ruia Upper Primary Bal Vatika Ramgarh
18	Government Secondary School Rukansar (Right Side)	39	Government G.D. Ruia Senior Secondary School Ramgarh
19	Government Upper Primary School Narsara	40	Government Primary School No. 05 Ramgarh
20	Government Upper Primary School Hardayalpura	41	Government Khemka Girls Secondary School Ramgarh
21	Government Adarsh Senior Secondary School Takhsalar	42	Government Primary School Thedi Dhani

Contd....

## Polling Station Level Election Results

### Polling Station-wise Votes Secured by Overall Top Five Parties in Fatehpur Assembly in Assembly Election (AE) under Jhunjhunu Parliamentary Constituency in Rajasthan (2018)

Number of Polling Station	Winner - Hakam Ali Khan (INC)	Runner-up - Sunita Kumari (BJP)	3rd - Abid Hussain (CPM)	4th - Zarina Banu (BSP)	5th - Yakub (IND)	NOTA	Other	Total Votes Secured
36	554	350	5	20	7	5	29	970
37	544	201	3	18	7	5	22	800
38	563	194	2	2	5	10	17	793
39	466	348	2	6	10	11	28	871
40	383	362	5	65	15	6	25	861
41	197	559	6	4	8	7	6	787
42	218	192	3	1	4	3	6	427
43	159	160	1	5	6	4	12	347
44	119	126	3	2	0	3	3	256
45	135	540	5	2	1	1	3	687
46	175	247	1	0	5	2	2	432
47	209	232	1	2	2	2	3	451
48	238	363	3	1	8	3	9	625
49	154	127	3	0	4	0	2	290
50	219	373	2	2	23	2	17	638
51	253	290	4	5	1	5	8	566
52	175	301	6	1	8	8	10	509
53	188	404	1	1	2	3	4	603
54	180	670	4	21	13	8	10	906
55	382	301	4	6	5	7	24	729
56	543	210	2	33	3	5	26	822
57	520	111	107	2	2	2	12	756
58	75	442	13	2	2	2	4	540
59	311	335	7	2	2	2	11	670
60	410	298	21	8	5	9	9	760
61	368	279	13	14	7	9	15	705
62	207	416	19	1	13	5	9	670
63	354	496	22	2	9	4	11	898
64	125	457	11	11	11	2	8	625
65	635	111	9	0	0	3	6	764
66	537	33	12	4	3	7	22	618
67	248	234	13	11	5	5	9	525
68	99	216	5	2	6	0	8	336
69	161	347	29	1	3	1	4	546
70	54	326	8	2	5	5	10	410

Contd....

## Polling Station Level Election Results

**Winner, Runner-up and 3rd Party Position & Winning Margin According to Polling Stations in Fatehpur Assembly in Assembly Election (AE) under Jhunjhunu Parliamentary Constituency in Rajasthan (2018)**

Polling Station Number	Winner Party	Winner Votes (%)	Runner-up Party	Runner-up Votes (%)	Winning Margin Votes (%)	Third Party	Third Party Votes (%)	Other Votes (%)
71	INC	338 (64.63)	BJP	149 (28.49)	189 (36.14)	CPM	9 (1.72)	27 (5.16)
72	BJP	484 (78.32)	INC	118 (19.09)	366 (59.23)	CPM	3 (0.49)	13 (2.1)
73	INC	949 (96.44)	CPM	21 (2.13)	928 (94.31)	IND (GAK)	4 (0.41)	10 (1.02)
74	INC	792 (84.26)	CPM	99 (10.53)	693 (73.73)	BJP	31 (3.3)	18 (1.91)
75	BJP	425 (51.7)	INC	357 (43.43)	68 (8.27)	CPM	8 (0.97)	32 (3.89)
76	BJP	415 (77.57)	INC	100 (18.69)	315 (58.88)	CPM	11 (2.06)	9 (1.68)
77	BJP	533 (58.19)	INC	358 (39.08)	175 (19.11)	CPM	10 (1.09)	15 (1.64)
78	INC	253 (60.53)	BJP	150 (35.89)	103 (24.64)	IND (GAK)	5 (1.2)	10 (2.39)
79	BJP	520 (72.63)	INC	111 (15.5)	409 (57.13)	CPM	39 (5.45)	46 (6.42)
80	INC	593 (86.44)	BJP	51 (7.43)	542 (79.01)	CPM	19 (2.77)	23 (3.35)
81	INC	610 (81.99)	BJP	92 (12.37)	518 (69.62)	CPM	20 (2.69)	22 (2.96)
82	BJP	298 (52.56)	INC	237 (41.8)	61 (10.76)	IND (Y)	8 (1.41)	24 (4.23)
83	BJP	385 (62.6)	INC	189 (30.73)	196 (31.87)	CPM	9 (1.46)	32 (5.2)
84	BJP	551 (60.75)	INC	300 (33.08)	251 (27.67)	BSP	27 (2.98)	29 (3.2)
85	BJP	566 (71.28)	INC	176 (22.17)	390 (49.11)	BSP	27 (3.4)	25 (3.15)
86	BJP	212 (62.91)	INC	109 (32.34)	103 (30.57)	CPM	8 (2.37)	8 (2.37)
87	INC	302 (46.97)	BJP	252 (39.19)	50 (7.78)	BSP	27 (4.2)	62 (9.64)
88	INC	470 (68.61)	BJP	189 (27.59)	281 (41.02)	IND (GAK)	9 (1.31)	17 (2.48)
89	INC	339 (49.63)	BJP	323 (47.29)	16 (2.34)	BASD	5 (0.73)	16 (2.34)
90	INC	411 (51.18)	BJP	346 (43.09)	65 (8.09)	IND (Y)	10 (1.25)	36 (4.48)
91	BJP	488 (72.94)	INC	163 (24.36)	325 (48.58)	CPM	7 (1.05)	11 (1.64)
92	BJP	497 (79.27)	INC	96 (15.31)	401 (63.96)	CPM	18 (2.87)	16 (2.55)
93	BJP	400 (65.04)	INC	187 (30.41)	213 (34.63)	CPM	13 (2.11)	15 (2.44)
94	INC	517 (73.33)	BJP	127 (18.01)	390 (55.32)	CPM	17 (2.41)	44 (6.24)
95	BJP	649 (66.91)	INC	292 (30.1)	357 (36.81)	CPM	5 (0.52)	24 (2.47)
96	INC	669 (76.28)	BJP	165 (18.81)	504 (57.47)	CPM	10 (1.14)	33 (3.76)
97	BJP	574 (62.46)	INC	267 (29.05)	307 (33.41)	BASD	31 (3.37)	47 (5.11)
98	BJP	439 (57.01)	INC	290 (37.66)	149 (19.35)	CPM	17 (2.21)	24 (3.12)
99	INC	596 (77.6)	BJP	146 (19.01)	450 (58.59)	CPM	8 (1.04)	18 (2.34)
100	INC	1000 (97.18)	BJP	15 (1.46)	985 (95.72)	CPM	7 (0.68)	7 (0.68)
101	INC	871 (97.21)	BJP	6 (0.67)	865 (96.54)	BASD	5 (0.56)	14 (1.56)
102	INC	787 (88.53)	BJP	85 (9.56)	702 (78.97)	CPM	8 (0.9)	9 (1.01)
103	INC	604 (67.64)	BJP	238 (26.65)	366 (40.99)	IND (GAK)	9 (1.01)	42 (4.7)
104	INC	728 (72.87)	BJP	226 (22.62)	502 (50.25)	CPM	11 (1.1)	34 (3.4)
105	INC	978 (88.43)	BJP	46 (4.16)	932 (84.27)	AAP	41 (3.71)	41 (3.71)

Contd....

## Socio-Economic Amenities - Rural

### Access to Education Facilities

Particulars	Number of Village (% of Population)				
	Available	Not Available	If Not Available (Distance of Nearest Facility)		
			A	B	C
Govt. Primary School	107 (96)	20 (4)	6 (1)	0 (0)	0 (0)
Private Primary School	63 (71)	64 (29)	9 (2)	3 (0)	2 (0)
Govt. Middle School	77 (84)	50 (16)	25 (8)	0 (0)	1 (0)
Private Middle School	56 (64)	71 (36)	11 (3)	6 (1)	1 (0)
Govt. Secondary School	46 (59)	81 (41)	49 (23)	9 (3)	1 (0)
Private Secondary School	45 (56)	82 (44)	6 (2)	2 (1)	1 (0)
Govt. Senior Secondary School	20 (29)	107 (71)	43 (29)	42 (27)	5 (4)
Private Senior Secondary School	18 (16)	109 (84)	2 (1)	4 (2)	1 (0)
Govt. Arts and Science Degree College	0 (0)	127 (100)	5 (3)	32 (19)	22 (22)
Private Arts and Science Degree College	1 (1)	126 (99)	8 (4)	21 (21)	38 (31)
Govt. Engineering College	0 (0)	127 (100)	0 (0)	0 (0)	1 (4)
Private Engineering College	0 (0)	127 (100)	0 (0)	1 (1)	125 (95)
Govt. Medicine College	0 (0)	127 (100)	0 (0)	0 (0)	81 (64)
Private Medicine College	0 (0)	127 (100)	0 (0)	0 (0)	46 (36)
Govt. Management Institute	0 (0)	127 (100)	0 (0)	0 (0)	60 (45)
Private Management Institute	0 (0)	127 (100)	0 (0)	0 (0)	67 (55)
Govt. Polytechnic	0 (0)	127 (100)	0 (0)	0 (0)	101 (77)
Private Polytechnic	0 (0)	127 (100)	0 (0)	0 (0)	26 (23)
Govt. Vocational Training School/ITI	0 (0)	127 (100)	5 (4)	27 (22)	73 (59)
Private Vocational Training School/ITI	1 (1)	126 (99)	4 (2)	7 (7)	10 (6)
Govt. Non Formal Training Centre	0 (0)	127 (100)	3 (1)	22 (13)	67 (48)
Private Non Formal Training Centre	0 (0)	127 (100)	1 (1)	11 (12)	23 (24)
Govt. School For Disabled	0 (0)	127 (100)	0 (0)	0 (0)	127 (100)
Private School For Disabled	0 (0)	127 (100)	0 (0)	0 (0)	0 (0)
Government Others	0 (0)	127 (100)	0 (0)	0 (0)	0 (0)
Private Others	0 (0)	127 (100)	0 (0)	0 (0)	0 (0)

Note : Distance A : Less than 5 km; B : Between 5-10 km; C : 10+ km.; Source : Data Analysis is based on 2011 Census.

## DISCLAIMER

The Terms of Use and Disclaimer of Datanet India Private Limited (hereinafter referred to as "Datanet") for use of this analysis report of **Fatehpur Assembly Constituency (Fatehpur Vidhan Sabha)** :-

1. **Assembly Factbook™** is a Registered Trade Mark owned by Datanet.
2. All the maps are sketched and graphical representation only and have not been drawn to the scale and also not to represent the actual geographical area or boundary of the unit.
3. The data for the aforesaid analysis is based on authentic sources and has been culled from the various publications of Census, CSO and NSSO for district and block level data, various central and state government departments, Central & State Elections Commissions and the concerned Returning Officers' releases, Electoral Rolls, Election results and allied publications, internal assessment, surveys, estimates and analysis. Therefore, certain adjustment of data at micro level may have been done to arrive closer to the macro data.
4. Data have been provided on an "As Is" and "As AVAILABLE" basis
5. The colours shown in the maps or diagram and charts of a particular party, alliance or AC are indicative and do not represent them.
6. This publication which includes maps, sheets, graphs and data would be the property under copyright of Datanet only. The user may use these for its internal study, analysis and research purposes. It's public display, re-selling or any commercial uses by the user are not allowed.
7. Datanet has taken due care and caution in compilation and processing of data and allied information, but does not guarantee the accuracy, adequacy or completeness of any information/analysis and will be not responsible for any errors or omissions or for the results obtained from the use of such information/analysis.
8. All the contents for the publication have been culled from various authentic sources and Datanet reasonably believes such sources to be reliable, but does not make any representations, express or implied as to the accuracy or fitness of use of such information. The information or contents of the information/analysis do not constitute advice and should not be relied upon in making (or refraining from making) any decision. Any reliance placed upon the information provided by Datanet is the sole responsibility and strictly at the user's risk.
9. In no event will Datanet be liable for any damages (including, without limitation, damages for loss of business projects, or loss of profits) arising in contract, tort or otherwise from the use of or inability to use any of its contents, or from any action taken (or refrained from being taken) as a result of using the analysis or any of its contents. Datanet its directors, owners, editors, officials, employees, distributor and agents or any associate will not be liable for any errors in the information contained or any consequences arising from the use of the contents of the provided information/analysis.
10. If any provision of these terms and conditions is held invalid or illegal or unenforceable for any reason by any court of competent jurisdiction, such provision shall be severed and the remainder of provisions of the terms and conditions shall continue in full force and effect as if the Term of Use had been executed with the invalid, illegal or unenforceable provision eliminated.
11. If there are any discrepancies in the information provided, please bring it to attention of Datanet for suitable rectification measures.



**Buy Online This Complete Book At**  
**Datanet India eBooks Store**

[www.indiastatpublications.com](http://www.indiastatpublications.com)

or go directly at

[http://www.indiastatpublications.com/  
Assembly\\_factbook/Rajasthan/Jhunjhunu/ Fatehpur](http://www.indiastatpublications.com/Assembly_factbook/Rajasthan/Jhunjhunu/Fatehpur)

 **indiastat**elections

ISBN : 978-93-87267-73-2



9 789387 267732