



Rajasthan

# Assembly Factbook™

Jhunjhunu Assembly Constituency



Key Electoral Data of Jhunjhunu  
Assembly Constituency (Vidhan Sabha)

Rajasthan

# **Assembly Factbook™**

Jhunjhunu Assembly Constituency



Jhunjhunu Vidhan Sabha

## **Editor & Director**

Dr. R.K. Thukral

## **Research Editor**

Dr. Shafeeq Rahman

## **Compiled, Researched and Published by Datanet India Pvt. Ltd.**

D-100, 1st Floor,

Okhla Industrial Area, Phase-I,  
New Delhi- 110020.

Ph.: 91-11- 43580781-84

Email : support@indiastatpublications.com

Website : www.indiastatelections.com

## **Online Book Store :**

www.indiastatpublications.com

**Report No. :** AFB/RJ-027-0125

**ISBN :** 978-93-87267-94-7

**First Edition :** January, 2018

**Eighth Updated Edition :** January, 2025

**Price :** Rs. 11500/-

US\$ 310

**© Datanet India Pvt. Ltd.**

All rights reserved. No part of this book may be reproduced, stored in a retrieval system or transmitted in any form or by any means, mechanical photocopying, photographing, scanning, recording or otherwise without the prior written permission of the publisher. Please refer to Disclaimer at page no. 213 for the use of this publication.

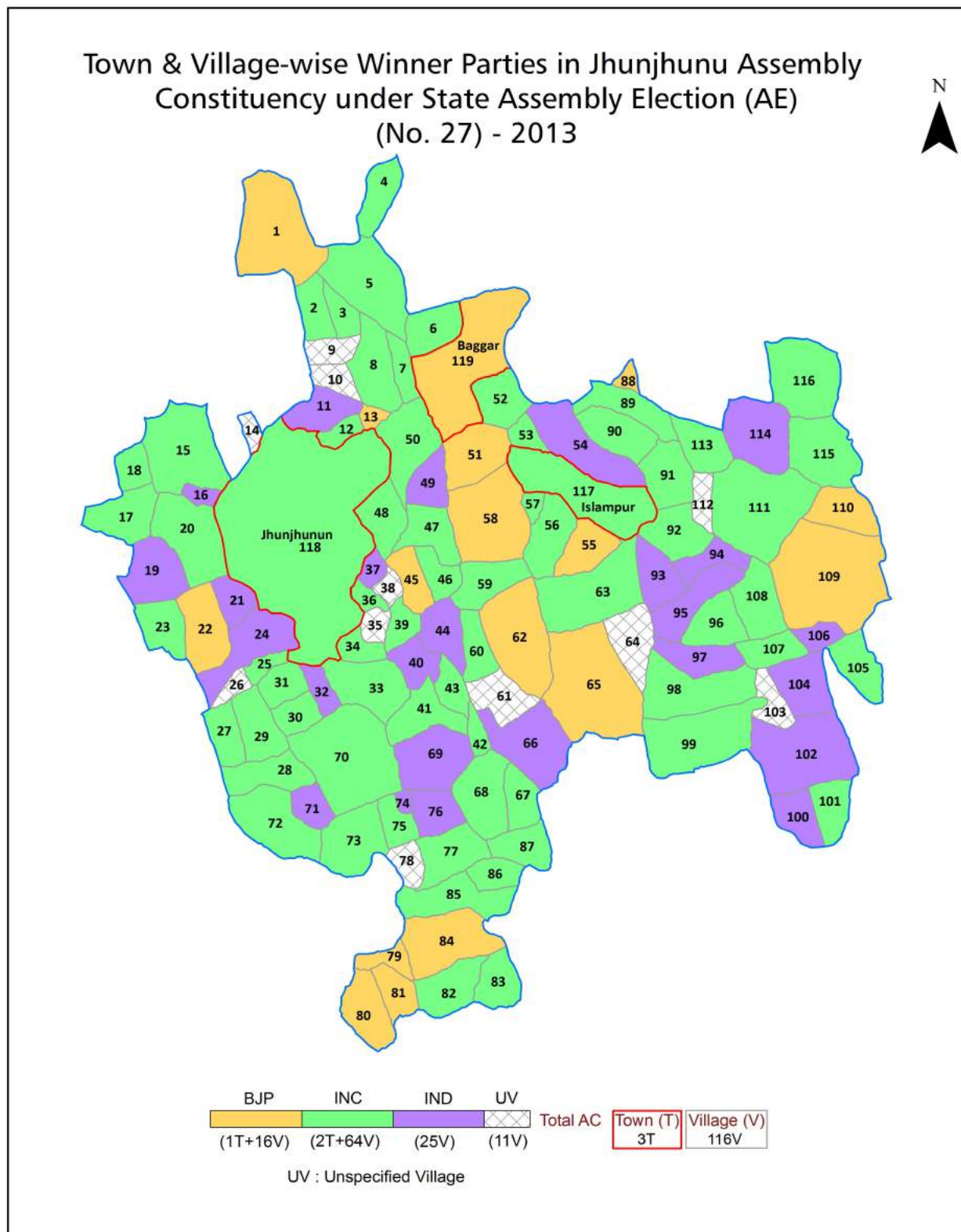
Printed in India

## Contents

No.	Particulars	Page No.
	<b>Introduction</b>	
1	Assembly Constituency - (Vidhan Sabha) at a Glance   Features of Assembly as per Delimitation Commission of India (2008)	1-2
	<b>Location and Political Maps</b>	
2	Location Map   Boundaries of Assembly Constituency - (Vidhan Sabha) in District   Boundaries of Assembly Constituency under Parliamentary Constituency - (Lok Sabha)   Town & Village-wise Winner Parties- 2024, 2023, 2019, 2018, 2014, 2013, 2009 and 2008	3-11
	<b>Administrative Setup (2011)</b>	
3	District   Sub-district   Towns   Villages   Inhabited Villages   Uninhabited Villages   Village Panchayat   Intermediate Panchayat	12-17
	<b>Demographics (2011)</b>	
4	Population   Households   Rural/Urban Population   Towns and Villages by Population Size   Sex Ratio (Total & 0-6 Years)   Religious Population   Social Population   Literacy Rate	18-19
	<b>Electoral Features</b>	
5	Important Dates of Last Elections Held   Electors by Gender   Service Electors   Voters   Voters Turnout   Polling Stations & Average Number of Electors per Polling Station   Electors by Age Group   Present Elected Representatives	20-25
	<b>Historical Summary Election Results</b>	
6	Vote Share of Major Parties   Winning Margin (Number & Percentage)   Polarity of Parties   Summary Result of Assembly Segment of Parliamentary Elections 2024, 2019, 2014, 2009, 2004 and 1999   Summary Result of Assembly Elections 2023, 2018, 2013, 2008, 2003, 1998, 1993, 1990, 1985, 1980, 1977, 1972, 1967, 1962, 1957 and 1952	26-49
	<b>Polling Station Level Election Results</b>	
7	Name and Number of Polling Station 2024, 2023, 2019, 2018, 2014, 2013, 2009 and 2008   Polling Station-wise Electors, Voters & Voters Turnout 2024, 2023, 2019, 2018, 2014, 2013, 2009 and 2008   Polling Station wise Elections Results 2024, 2023, 2019, 2018, 2014, 2013, 2009 and 2008	50-193
	<b>Share of Assembly Constituency</b>	
8	Share of Assembly Constituency - (Vidhan Sabha) in State, District and Parliamentary Constituency - (Lok Sabha)	194
	<b>Socio-Economic Amenities (2011)</b>	
9	Access to Administrative Units   Agricultural, Manufacturing and Industrial Commodities   Demographic Indicators   Education   Health & Manpower   Drinking Water Supply   Sanitation   Entertainment and Recreations Infrastructure   Power   Food Allocation Distribution and Marketing of Agriculture Commodities Infrastructure   Transport and Road Infrastructure   Communication   Banking and Financial Services   Land Use   Irrigation Source	196-210
10	<b>Abbreviation &amp; Sources</b>	211-212
11	<b>Disclaimer</b>	213



## Location & Political Map



## Administrative Setup

### List of Village Panchayat & Intermediate Panchayat (Block) Name - 2011

Village Name	Village Panchayat Name	Intermediate Panchayat Name
Abusar	Abusar	Jhunjhunun
Adarsh Nagar	Pratappura	Jhunjhunun
Ajari Kalan	Ajari Kalan	Jhunjhunun
Ajari Khurd	Kulod Kalan	Jhunjhunun
Ambedkar Nagar	Udawas	Jhunjhunun
Angasar	Abusar	Jhunjhunun
Ashok Nagar	Makhar	Jhunjhunun
Badalwas	Udawas	Jhunjhunun
Bakra	Bakra	Jhunjhunun
Bas Budana	Budana	Jhunjhunun
Bas Nanag	Bas Nanag	Jhunjhunun
Beebasar	Beebasar	Jhunjhunun
Bhadunda Kalan	Bhadunda Kalan	Chirawa
Bhadunda Khurd	Bhadunda Khurd	Jhunjhunun
Bhamarwasi	Bhamarwasi	Chirawa
Bhompura	Bas Nanag	Jhunjhunun
Bhukana	Bhukana	Chirawa
Bhurasar	Nayasar	Jhunjhunun
Bhurasar Ka Bas	Nayasar	Jhunjhunun
Bhuriwas	Purohiton Ki Dhani	Jhunjhunun
Binjusr	Bishanpura	Jhunjhunun
Bishanpura	Bishanpura	Jhunjhunun
Brahmano Ki Dhani	Hameeri Kalan	Alsisar
Budana	Budana	Jhunjhunun
Chanana	Chanana	Chirawa
Charanwas @ Sultansar	Pratappura	Jhunjhunun
Chinchroli	Bhadunda Khurd	Jhunjhunun
Chirasari	Chanana	Chirawa
Deepalwas	Udawas	Jhunjhunun

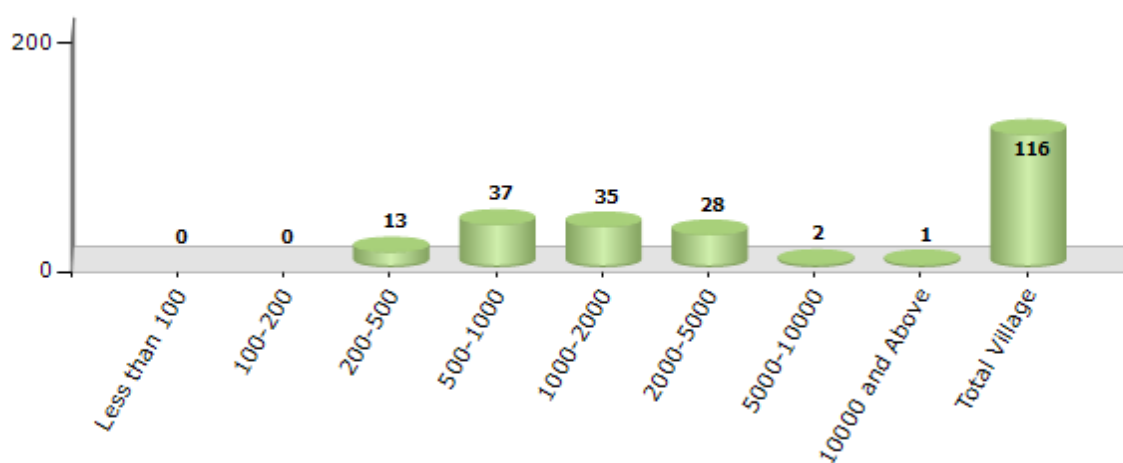
Contd....

## Demographic

### Number of Villages by Population Size - 2011

Less than 100	100-200	200-500	500-1000	1000-2000	2000-5000	5000-10000	10000 and Above	Total Village
0	0	13	37	35	28	2	1	116

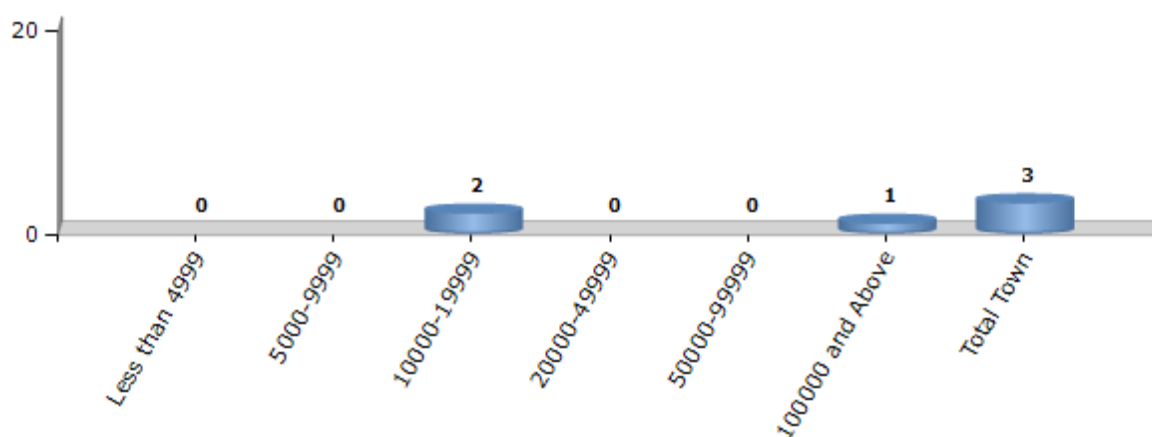
Number of Villages by Population Size - 2011



### Number of Towns by Population Size - 2011

Less than 4999	5000-9999	10000-19999	20000-49999	50000-99999	100000 and Above	Total Town
0	0	2	0	0	1	3

Number of Towns by Population Size - 2011

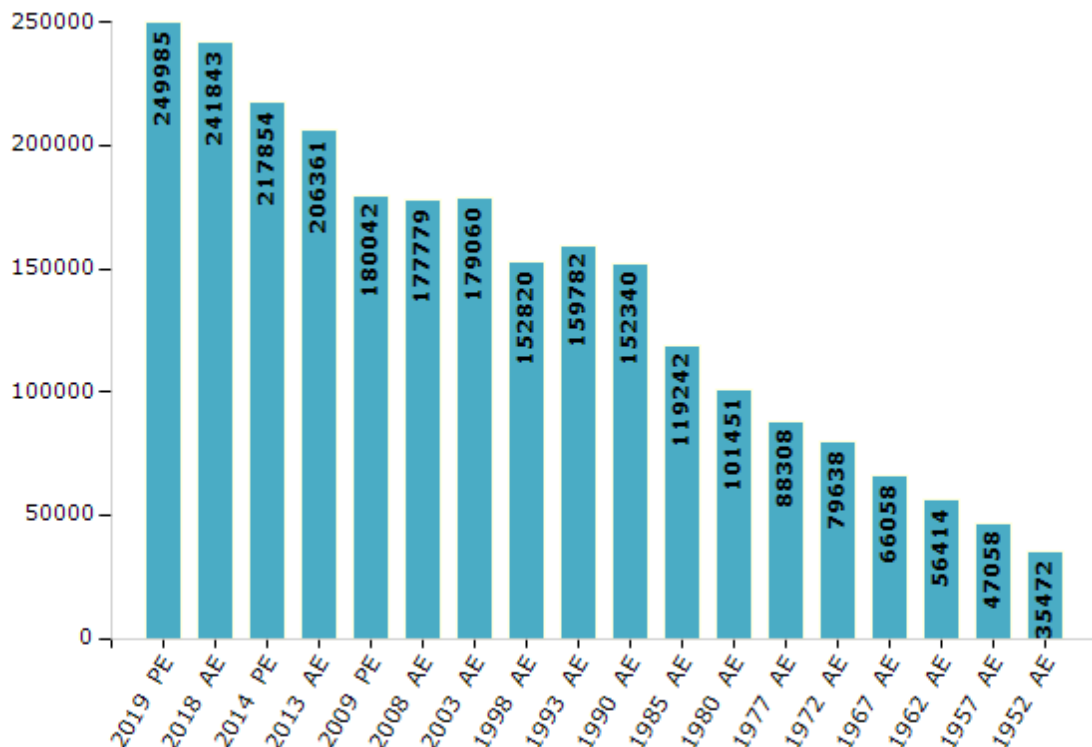


## Electoral Features

### Electors by Male & Female

Year	Male	Female	Others	Total	Year	Male	Female	Others	Total
2019 PE	131175	118810	0	249985	1993 AE	85705	74077	-	159782
2018 AE	126667	115176	0	241843	1990 AE	81962	70378	-	152340
2014 PE	113780	104074	0	217854	1985 AE	63098	56144	-	119242
2013 AE	107183	99178	0	206361	1980 AE	52841	48610	-	101451
2009 PE	95038	85004	-	180042	1977 AE	46153	42155	-	88308
2008 AE	93673	84106	-	177779	1972 AE	41085	38553	-	79638
2004 PE	-	-	-	-	1967 AE	-	-	-	66058
2003 AE	93623	85437	-	179060	1962 AE	-	-	-	56414
1999 PE	-	-	-	-	1957 AE	-	-	-	47058
1998 AE	77926	74894	-	152820	1952 AE	-	-	-	35472

Number of Electors



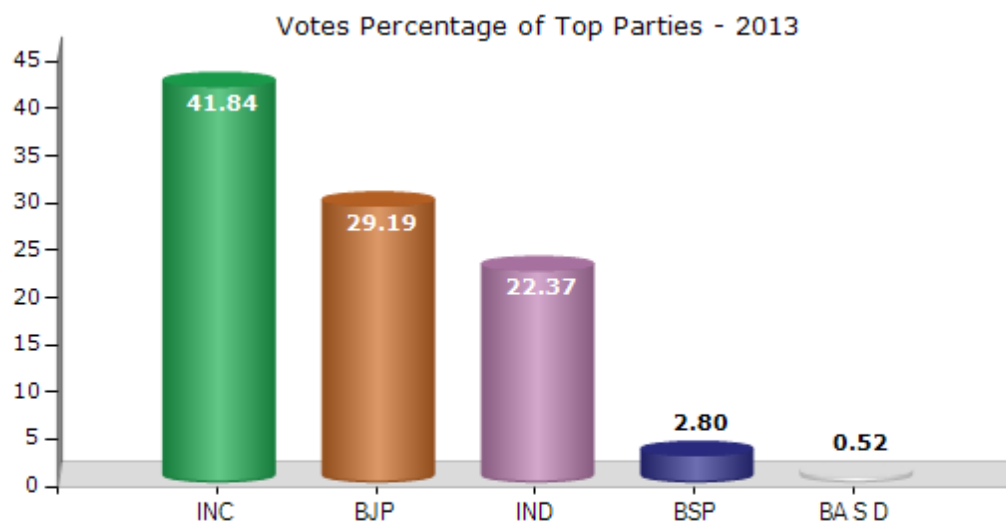
**Note :** AE : Assembly Election, PE : Assembly Segment of Parliamentary Election



## Historical Summary Election Results

### Summary Result of Assembly Election - 2013

Candidate Name	Party	Votes	Votes %
Brijendra Singh Ola	INC	60929	41.84
Rajiv Singh	BJP	42517	29.19
Sumitra Singh	IND	32584	22.37
Rajendra	BSP	4075	2.8
Sundar Mal	BA S D	755	0.52
Mohammed Irfan	IND	600	0.41
Phoolchand	CPI(ML)(L)	317	0.22
Anwar Ali Khan	JD(U)	301	0.21
Arvind	IND	271	0.19
Mushtaque Ali	WPOI	245	0.17
Hemant Sharma	IPGP	213	0.15
	NOTA	2831	1.94



## Polling Station Level Election Results

### Number and Name of Polling Stations (PS) (2018)

Number of Polling Stations	Name of Polling Stations	Number of Polling Stations	Name of Polling Stations
1	Govt. Sec. School, Marigsar	22	Muslim School Jhunjhunu
2	Govt. Upper Primary School Hamirwas Rijani (Jeevaka bass)	23	Govt. Upper Primary School Mohlla Nayekan Jhunjhunu
3	Govt. Sr. Secondary School (Left Wing) Nayasar	24	Khetan Dharamshala Jhunjhunu
4	Govt. Sr. Secondary School (Right Wing) Nayasar	25	Nagar Parishad Bhawan Jhunjhunu
5	Govt. Upper Primary School, Bhurasar ka Bas (Left Wing)	26	Office Zila Parishad (Left Wing) Jhunjhunu
6	Govt. Upper Primary School, Bhurasar ka Bas (Right Wing)	27	Office Zila Parishad (Right Wing) Jhunjhunu
7	Govt. Primary School Bhurasar	28	Govt. Upper Primary School (Left Wing) Mohalla Batwala Jhunjhunu
8	Office Panchayat Samiti Bhawan (Left Wing) Jhunjhunu	29	Govt. Upper Primary School (Right Wing) Mohalla Batwala Jhunjhunu
9	Office Panchayat Samiti Bhawan (Right Wing) Jhunjhunu	30	Madarsha Batwala Jhunjhunu
10	Atal Seva Kendra Panchayat Samiti Jhunjhunu	31	Madarsha Farukiyan Jhunjhunu
11	Shaheed Piru Singh Govt. Sec. School (Left Wing) Jhunjhunu	32	Khetri Mahal Jhunjhunu
12	Shaheed Piru Singh Govt. Sec. School (Middle Wing) Jhunjhunu	33	Mahal Govt. Girls Upper Primary School Chaumalon ka Mohalla Jhunjhunu
13	Shaheed Piru Singh Govt. Sec. School (Right Wing) Jhunjhunu	34	Surajgarh House (Guest House Anjuman Khudamool Muslemin Bada Mohalla Vyapariyan Jamatkhana) Jhunjhunu
14	Government I Grade Veterinary Hospital (Left Wing) Jhunjhunu	35	J.B. Shah Girls College, (Left Wing) Jhunjhunu
15	Government I Grade Veterinary Hospital (Right Wing) Jhunjhunu	36	J.B. Shah Girls College, (Middle Wing) Jhunjhunu
16	J.K Modi Govt. Girls Sr. Sec. School (Left Wing) Jhunjhunu	37	J.B. Shah Girls College, (Right Wing) Jhunjhunu
17	J.K Modi Govt. Girls Sr. Sec. School (Right Wing) Jhunjhunu	38	Maharshi Deyanand Girls College, Jhunjhunu
18	J.K Modi Govt. Girls Sr. Sec. School (Middle Wing) Jhunjhunu	39	Dharamshala (Mehmankhana) Mohalla Khora, Samas Talab Road Jhunjhunu
19	Shaheed Col. J.P Janu Govt Sr. Sec. School (Left Wing) Jhunjhunu	40	Three Dots Children Sr. Sec. School, Right Wing, Jhunjhunu
20	Shaheed Col. J.P Janu Govt Sr. Sec. School (Right Wing) Jhunjhunu	41	Three Dots Children Sr. Sec. School, Left Wing, Jhunjhunu
21	Shaheed Col. J.P Janu Govt Sr. Sec. School (Middle Wing) Jhunjhunu	42	Bagichi Shuklan (Left Wing) Jhunjhunu

Contd....

## Polling Station Level Election Results

### Polling Station-wise Votes Secured by Overall Top Five Parties in Jhunjhunu Assembly in Assembly Election (AE) under Jhunjhunu Parliamentary Constituency in Rajasthan (2018)

Number of Polling Station	Winner - Brijendra Singh Ola (INC)	Runner-up - Rajendra Singh Bhamboo (BJP)	3rd - Nisheet Kumar Alias Bablu Choudhary (IND)	4th - Yashwardhan Singh (IND)	5th - Rajesh (BSP)	NOTA	Other	Total Votes Secured
36	323	209	92	20	3	3	37	687
37	251	150	159	25	7	4	39	635
38	243	122	79	41	5	3	15	508
39	717	60	54	13	2	16	34	896
40	692	26	147	25	2	8	19	919
41	520	89	44	8	1	2	3	667
42	407	163	159	14	1	4	17	765
43	421	91	80	20	2	5	7	626
44	335	80	188	23	11	6	17	660
45	273	149	226	13	11	5	26	703
46	310	121	274	15	9	10	18	757
47	136	369	87	71	11	6	26	706
48	119	540	61	150	1	6	6	883
49	235	316	54	132	100	11	22	870
50	284	316	49	39	179	16	40	923
51	71	423	55	73	104	7	28	761
52	245	401	113	75	33	11	19	897
53	204	542	55	53	68	13	22	957
54	228	440	62	49	47	9	20	855
55	359	329	43	109	38	9	11	898
56	356	457	11	67	41	10	16	958
57	179	358	16	116	40	5	21	735
58	95	344	40	72	33	4	8	596
59	206	440	74	105	30	3	19	877
60	124	366	27	126	1	7	19	670
61	177	435	59	159	22	8	46	906
62	299	447	24	105	19	4	22	920
63	607	97	43	45	0	11	9	812
64	389	19	62	94	1	5	5	575
65	765	83	54	18	1	9	4	934
66	377	123	54	73	38	5	72	742
67	139	154	127	26	23	9	18	496
68	121	131	92	40	77	4	8	473
69	366	47	28	17	93	16	118	685
70	143	191	55	2	7	0	50	448

Contd....

## Polling Station Level Election Results

**Winner, Runner-up and 3rd Party Position & Winning Margin According to Polling Stations in Jhunjhunu Assembly in Assembly Election (AE) under Jhunjhunu Parliamentary Constituency in Rajasthan (2018)**

Polling Station Number	Winner Party	Winner Votes (%)	Runner-up Party	Runner-up Votes (%)	Winning Margin Votes (%)	Third Party	Third Party Votes (%)	Other Votes (%)
71	INC	291 (40.7)	IND (D)	221 (30.91)	70 (9.79)	BJP	86 (12.03)	117 (16.36)
72	IND (D)	486 (54.3)	INC	156 (17.43)	330 (36.87)	IND (NKABC)	82 (9.16)	171 (19.11)
73	INC	334 (38.93)	IND (D)	249 (29.02)	85 (9.91)	BJP	84 (9.79)	191 (22.26)
74	INC	360 (38.75)	IND (NKABC)	131 (14.1)	229 (24.65)	BJP	120 (12.92)	318 (34.23)
75	INC	246 (35.04)	BJP	217 (30.91)	29 (4.13)	IND (NKABC)	91 (12.96)	148 (21.08)
76	IND (NKABC)	336 (48.98)	INC	153 (22.3)	183 (26.68)	IND (YS)	116 (16.91)	81 (11.81)
77	IND (NKABC)	253 (41.27)	INC	176 (28.71)	77 (12.56)	BJP	138 (22.51)	46 (7.5)
78	IND (NKABC)	206 (43.46)	INC	123 (25.95)	83 (17.51)	BJP	87 (18.35)	58 (12.24)
79	INC	248 (54.99)	IND (NKABC)	135 (29.93)	113 (25.06)	BJP	45 (9.98)	23 (5.1)
80	IND (NKABC)	258 (44.95)	INC	162 (28.22)	96 (16.73)	BJP	104 (18.12)	50 (8.71)
81	IND (NKABC)	233 (36.81)	INC	146 (23.06)	87 (13.75)	BJP	129 (20.38)	125 (19.75)
82	INC	235 (43.68)	BSP	108 (20.07)	127 (23.61)	BJP	98 (18.22)	97 (18.03)
83	INC	228 (44.44)	BSP	155 (30.21)	73 (14.23)	BJP	69 (13.45)	61 (11.89)
84	INC	351 (48.48)	BJP	207 (28.59)	144 (19.89)	IND (NKABC)	99 (13.67)	67 (9.25)
85	INC	328 (38.63)	BJP	242 (28.5)	86 (10.13)	IND (NKABC)	120 (14.13)	159 (18.73)
86	BJP	201 (32.68)	IND (YS)	168 (27.32)	33 (5.36)	INC	157 (25.53)	89 (14.47)
87	INC	481 (56.52)	BJP	181 (21.27)	300 (35.25)	IND (NKABC)	68 (7.99)	121 (14.22)
88	IND (YS)	314 (35.56)	INC	211 (23.9)	103 (11.66)	BJP	144 (16.31)	214 (24.24)
89	BJP	233 (39.63)	IND (YS)	149 (25.34)	84 (14.29)	INC	144 (24.49)	62 (10.54)
90	BJP	347 (43.11)	INC	253 (31.43)	94 (11.68)	IND (YS)	85 (10.56)	120 (14.91)
91	BJP	289 (42.38)	INC	214 (31.38)	75 (11)	IND (YS)	95 (13.93)	84 (12.32)
92	INC	461 (57.05)	BJP	131 (16.21)	330 (40.84)	BSP	100 (12.38)	116 (14.36)
93	INC	282 (47.24)	IND (NKABC)	178 (29.82)	104 (17.42)	BJP	112 (18.76)	25 (4.19)
94	INC	194 (40.33)	BJP	119 (24.74)	75 (15.59)	IND (NKABC)	102 (21.21)	66 (13.72)
95	INC	440 (60.94)	IND (NKABC)	144 (19.94)	296 (41)	BJP	87 (12.05)	51 (7.06)
96	INC	215 (46.54)	IND (NKABC)	138 (29.87)	77 (16.67)	BJP	34 (7.36)	75 (16.23)
97	IND (YS)	262 (49.9)	BSP	82 (15.62)	180 (34.28)	INC	77 (14.67)	104 (19.81)
98	INC	329 (62.43)	IND (YS)	100 (18.98)	229 (43.45)	BJP	42 (7.97)	56 (10.63)
99	BSP	270 (36.64)	INC	191 (25.92)	79 (10.72)	BJP	129 (17.5)	147 (19.95)
100	BSP	239 (32.97)	INC	225 (31.03)	14 (1.94)	BJP	158 (21.79)	103 (14.21)
101	IND (NKABC)	269 (36.8)	INC	198 (27.09)	71 (9.71)	IND (YS)	95 (13)	169 (23.12)
102	INC	435 (54.24)	IND (YS)	142 (17.71)	293 (36.53)	BJP	100 (12.47)	125 (15.59)
103	INC	253 (46.59)	BSP	140 (25.78)	113 (20.81)	BJP	92 (16.94)	58 (10.68)
104	BSP	220 (37.54)	INC	171 (29.18)	49 (8.36)	BJP	100 (17.06)	95 (16.21)
105	INC	409 (50.06)	IND (NKABC)	253 (30.97)	156 (19.09)	BJP	80 (9.79)	75 (9.18)

Contd....

## Socio-Economic Amenities - Rural

### Access to Education Facilities

Particulars	Number of Village (% of Population)				
	Available	Not Available	If Not Available (Distance of Nearest Facility)		
			A	B	C
Govt. Primary School	103 (98)	13 (2)	2 (0)	1 (0)	0 (0)
Private Primary School	77 (83)	39 (17)	10 (2)	0 (0)	0 (0)
Govt. Middle School	66 (81)	50 (19)	13 (3)	1 (0)	0 (0)
Private Middle School	66 (74)	50 (26)	11 (3)	3 (1)	0 (0)
Govt. Secondary School	51 (70)	65 (30)	35 (14)	9 (5)	0 (0)
Private Secondary School	45 (62)	71 (38)	6 (3)	4 (2)	1 (0)
Govt. Senior Secondary School	23 (42)	93 (58)	42 (26)	23 (11)	0 (0)
Private Senior Secondary School	23 (37)	93 (63)	11 (8)	4 (2)	2 (1)
Govt. Arts and Science Degree College	0 (0)	116 (100)	4 (2)	36 (23)	31 (25)
Private Arts and Science Degree College	5 (16)	111 (84)	12 (12)	27 (22)	1 (1)
Govt. Engineering College	0 (0)	116 (100)	0 (0)	0 (0)	2 (2)
Private Engineering College	0 (0)	116 (100)	0 (0)	4 (2)	110 (97)
Govt. Medicine College	0 (0)	116 (100)	1 (0)	31 (19)	73 (75)
Private Medicine College	0 (0)	116 (100)	1 (1)	4 (2)	6 (3)
Govt. Management Institute	0 (0)	116 (100)	0 (0)	0 (0)	24 (12)
Private Management Institute	0 (0)	116 (100)	0 (0)	5 (3)	87 (85)
Govt. Polytechnic	0 (0)	116 (100)	0 (0)	13 (5)	9 (7)
Private Polytechnic	0 (0)	116 (100)	2 (1)	22 (16)	70 (71)
Govt. Vocational Training School/ITI	1 (1)	115 (99)	15 (11)	36 (23)	17 (22)
Private Vocational Training School/ITI	0 (0)	116 (100)	3 (4)	26 (21)	14 (15)
Govt. Non Formal Training Centre	0 (0)	116 (100)	2 (1)	30 (20)	53 (46)
Private Non Formal Training Centre	0 (0)	116 (100)	0 (0)	7 (4)	24 (30)
Govt. School For Disabled	0 (0)	116 (100)	2 (1)	35 (21)	79 (78)
Private School For Disabled	0 (0)	116 (100)	0 (0)	0 (0)	0 (0)
Government Others	0 (0)	116 (100)	0 (0)	0 (0)	0 (0)
Private Others	0 (0)	116 (100)	0 (0)	0 (0)	0 (0)

Note : Distance A : Less than 5 km; B : Between 5-10 km; C : 10+ km.; Source : Data Analysis is based on 2011 Census.

## DISCLAIMER

The Terms of Use and Disclaimer of Datanet India Private Limited (hereinafter referred to as "Datanet") for use of this analysis report of **Jhunjhunu Assembly Constituency (Jhunjhunu Vidhan Sabha)** :-

1. **Assembly Factbook™** is a Registered Trade Mark owned by Datanet.
2. All the maps are sketched and graphical representation only and have not been drawn to the scale and also not to represent the actual geographical area or boundary of the unit.
3. The data for the aforesaid analysis is based on authentic sources and has been culled from the various publications of Census, CSO and NSSO for district and block level data, various central and state government departments, Central & State Elections Commissions and the concerned Returning Officers' releases, Electoral Rolls, Election results and allied publications, internal assessment, surveys, estimates and analysis. Therefore, certain adjustment of data at micro level may have been done to arrive closer to the macro data.
4. Data have been provided on an "As Is" and "As AVAILABLE" basis
5. The colours shown in the maps or diagram and charts of a particular party, alliance or AC are indicative and do not represent them.
6. This publication which includes maps, sheets, graphs and data would be the property under copyright of Datanet only. The user may use these for its internal study, analysis and research purposes. It's public display, re-selling or any commercial uses by the user are not allowed.
7. Datanet has taken due care and caution in compilation and processing of data and allied information, but does not guarantee the accuracy, adequacy or completeness of any information/analysis and will be not responsible for any errors or omissions or for the results obtained from the use of such information/analysis.
8. All the contents for the publication have been culled from various authentic sources and Datanet reasonably believes such sources to be reliable, but does not make any representations, express or implied as to the accuracy or fitness of use of such information. The information or contents of the information/analysis do not constitute advice and should not be relied upon in making (or refraining from making) any decision. Any reliance placed upon the information provided by Datanet is the sole responsibility and strictly at the user's risk.
9. In no event will Datanet be liable for any damages (including, without limitation, damages for loss of business projects, or loss of profits) arising in contract, tort or otherwise from the use of or inability to use any of its contents, or from any action taken (or refrained from being taken) as a result of using the analysis or any of its contents. Datanet its directors, owners, editors, officials, employees, distributor and agents or any associate will not be liable for any errors in the information contained or any consequences arising from the use of the contents of the provided information/analysis.
10. If any provision of these terms and conditions is held invalid or illegal or unenforceable for any reason by any court of competent jurisdiction, such provision shall be severed and the remainder of provisions of the terms and conditions shall continue in full force and effect as if the Term of Use had been executed with the invalid, illegal or unenforceable provision eliminated.
11. If there are any discrepancies in the information provided, please bring it to attention of Datanet for suitable rectification measures.



**Buy Online This Complete Book At**  
**Indiastat Publication Book Store**

[www.indiastatpublications.com](http://www.indiastatpublications.com)

or go directly at

[http://www.indiastatpublications.com/  
Assembly\\_factbook/Rajasthan/Jhunjhunu/ Jhunjhunu](http://www.indiastatpublications.com/Assembly_factbook/Rajasthan/Jhunjhunu/Jhunjhunu)

 **india**stat**elections**

ISBN : 978-93-87267-94-7



9 789387 267947