



Rajasthan

Assembly Factbook™

Khetri Assembly Constituency



Key Electoral Data of Khetri
Assembly Constituency (Vidhan Sabha)

Rajasthan

Assembly Factbook™

Khetri Assembly Constituency



Khetri Vidhan Sabha

Editor & Director

Dr. R.K. Thukral

Research Editor

Dr. Shafeeq Rahman

Compiled, Researched and Published by Datanet India Pvt. Ltd.

D-100, 1st Floor,

Okhla Industrial Area, Phase-I,
New Delhi- 110020.

Ph.: 91-11- 43580781-84

Email : support@indiastatpublications.com

Website : www.indiastatelections.com

Online Book Store :

www.indiastatpublications.com

Report No. : AFB/RJ-031-0125

ISBN : 978-93-87293-09-0

First Edition : January, 2018

Eighth Updated Edition : January, 2025

Price : Rs. 11500/-

US\$ 310

© Datanet India Pvt. Ltd.

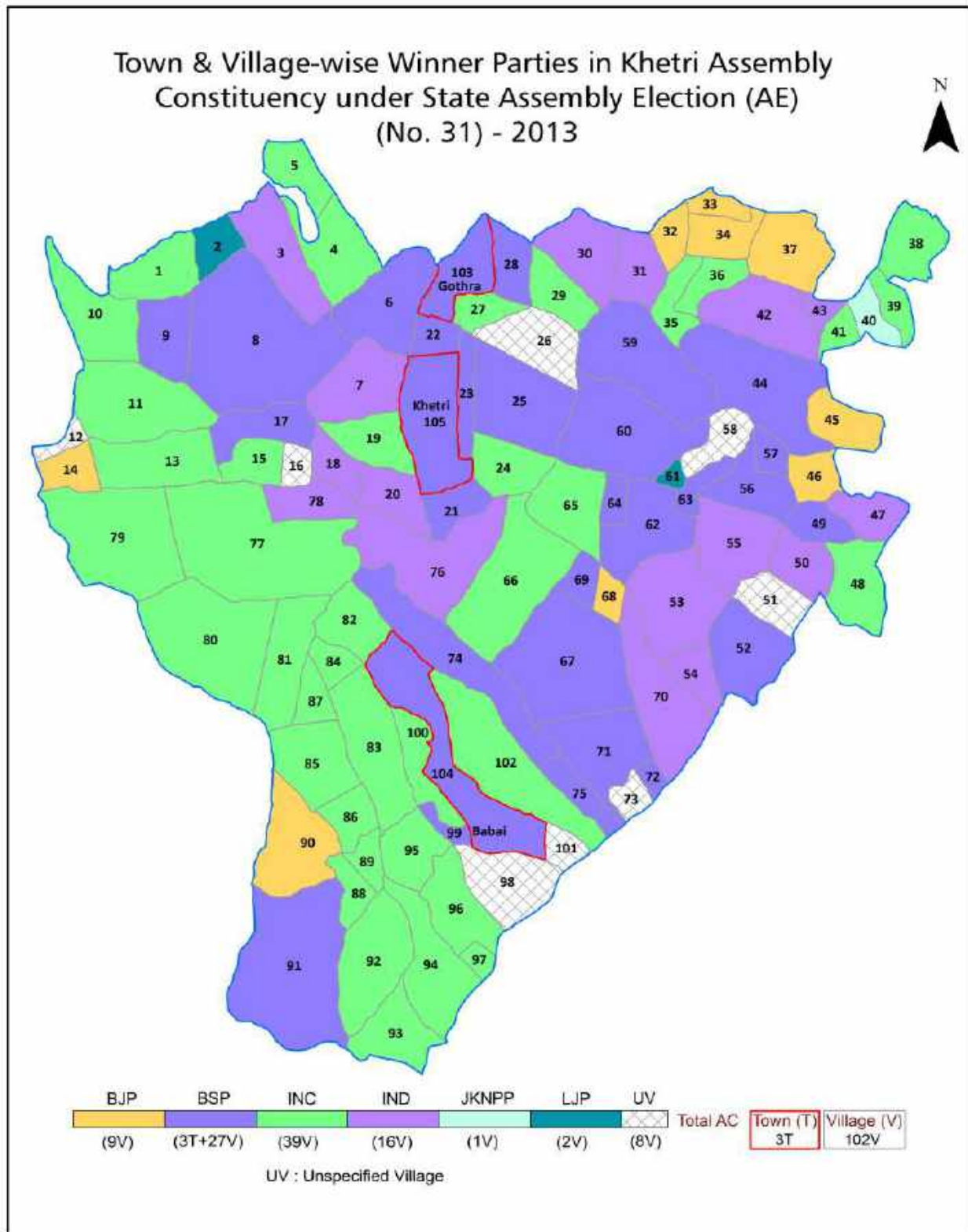
All rights reserved. No part of this book may be reproduced, stored in a retrieval system or transmitted in any form or by any means, mechanical photocopying, photographing, scanning, recording or otherwise without the prior written permission of the publisher. Please refer to Disclaimer at page no. 199 for the use of this publication.

Printed in India

Contents

No.	Particulars	Page No.
	Introduction	
1	Assembly Constituency - (Vidhan Sabha) at a Glance Features of Assembly as per Delimitation Commission of India (2008)	1-2
	Location and Political Maps	
2	Location Map Boundaries of Assembly Constituency - (Vidhan Sabha) in District Boundaries of Assembly Constituency under Parliamentary Constituency - (Lok Sabha) Town & Village-wise Winner Parties- 2024, 2023, 2019, 2018, 2014, 2013, 2009 and 2008	3-11
	Administrative Setup (2011)	
3	District Sub-district Towns Villages Inhabited Villages Uninhabited Villages Village Panchayat Intermediate Panchayat	12-17
	Demographics (2011)	
4	Population Households Rural/Urban Population Towns and Villages by Population Size Sex Ratio (Total & 0-6 Years) Religious Population Social Population Literacy Rate	18-19
	Electoral Features	
5	Important Dates of Last Elections Held Electors by Gender Service Electors Voters Voters Turnout Polling Stations & Average Number of Electors per Polling Station Electors by Age Group Present Elected Representatives	20-25
	Historical Summary Election Results	
6	Vote Share of Major Parties Winning Margin (Number & Percentage) Polarity of Parties Summary Result of Assembly Segment of Parliamentary Elections 2024, 2019, 2014, 2009, 2004 and 1999 Summary Result of Assembly Elections 2023, 2018, 2013, 2008, 2003, 1998, 1993, 1990, 1985, 1980, 1977, 1972, 1967, 1962, 1957 and 1952	26-49
	Polling Station Level Election Results	
7	Name and Number of Polling Station 2024, 2023, 2019, 2018, 2014, 2013, 2009 and 2008 Polling Station-wise Electors, Voters & Voters Turnout 2024, 2023, 2019, 2018, 2014, 2013, 2009 and 2008 Polling Station wise Elections Results 2024, 2023, 2019, 2018, 2014, 2013, 2009 and 2008	50-179
	Share of Assembly Constituency	
8	Share of Assembly Constituency - (Vidhan Sabha) in State, District and Parliamentary Constituency - (Lok Sabha)	180
	Socio-Economic Amenities (2011)	
9	Access to Administrative Units Agricultural, Manufacturing and Industrial Commodities Demographic Indicators Education Health & Manpower Drinking Water Supply Sanitation Entertainment and Recreations Infrastructure Power Food Allocation Distribution and Marketing of Agriculture Commodities Infrastructure Transport and Road Infrastructure Communication Banking and Financial Services Land Use Irrigation Source	182-196
10	Abbreviation & Sources	197-198
11	Disclaimer	199

Location & Political Map



Administrative Setup

List of Village Panchayat & Intermediate Panchayat (Block) Name - 2011

Village Name	Village Panchayat Name	Intermediate Panchayat Name
Ajaya Nagar	Papurana	Khetri
Ajeetpura	Gadrata	Khetri
Ashoknagar	Tyonda	Khetri
Badalwas	Nangaliya Gujarwas	Khetri
Bagor	Beelwa	Khetri
Bahalwan Nagar	Nangli Saledisingh	Khetri
Bandha Ki Dhani	Papurana	Khetri
Bankoti	Beelwa	Khetri
Bansiyal	Dada Fatehpura	Khetri
Barau	Barau	Khetri
Basai	Basai	Khetri
Basant Bihar	Kharkhara	Khetri
Beelwa	Beelwa	Khetri
Besarda	Mehara Jatoowas	Khetri
Bhitera	Nangli Saledisingh	Khetri
Boorka	Gadrata	Khetri
Charan Singh Nagar	Nangli Saledisingh	Khetri
Charawas	Charawas	Khetri
Chichroli	Hardiya	Khetri
Chirani	Rajota	Khetri
Chundara	Hardiya	Khetri
Dada Fatehpura	Dada Fatehpura	Khetri
Dalelpura	Dalelpura	Khetri
Dalota	Thathwari	Khetri
Deota	Tateeja	Khetri
Devnagar	Nangaliya Gujarwas	Khetri
Dhani Barha	Manota (Jatan)	Khetri
Dhani Bhaj nawali	Manota Kalan	Khetri
Dhani Dhima	Hardiya	Khetri

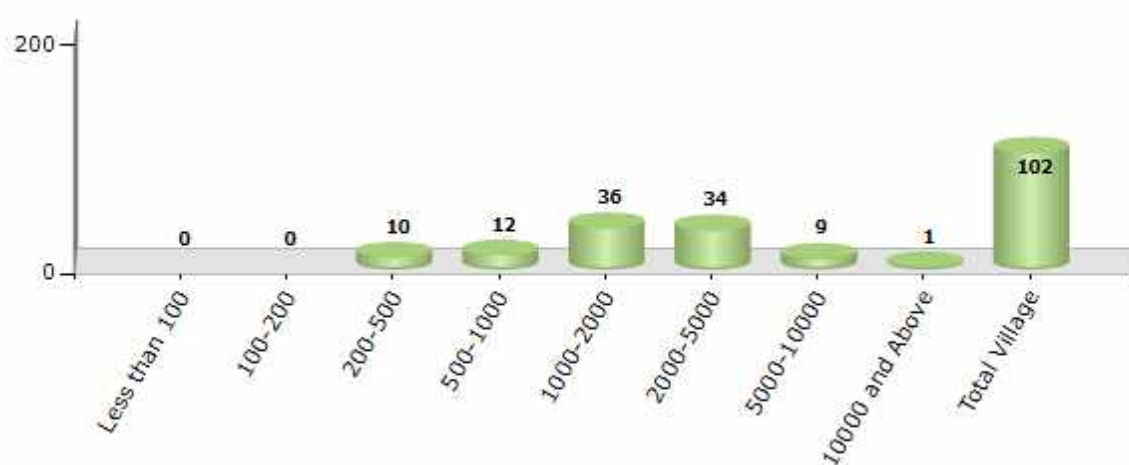
Contd....

Demographic

Number of Villages by Population Size - 2011

Less than 100	100-200	200-500	500-1000	1000-2000	2000-5000	5000-10000	10000 and Above	Total Village
0	0	10	12	36	34	9	1	102

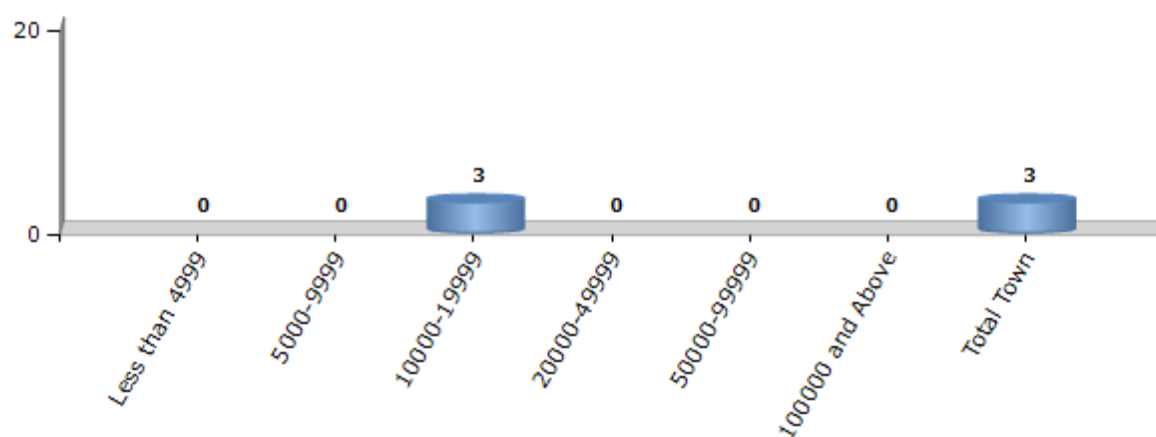
Number of Villages by Population Size - 2011



Number of Towns by Population Size - 2011

Less than 4999	5000-9999	10000-19999	20000-49999	50000-99999	100000 and Above	Total Town
0	0	3	0	0	0	3

Number of Towns by Population Size - 2011

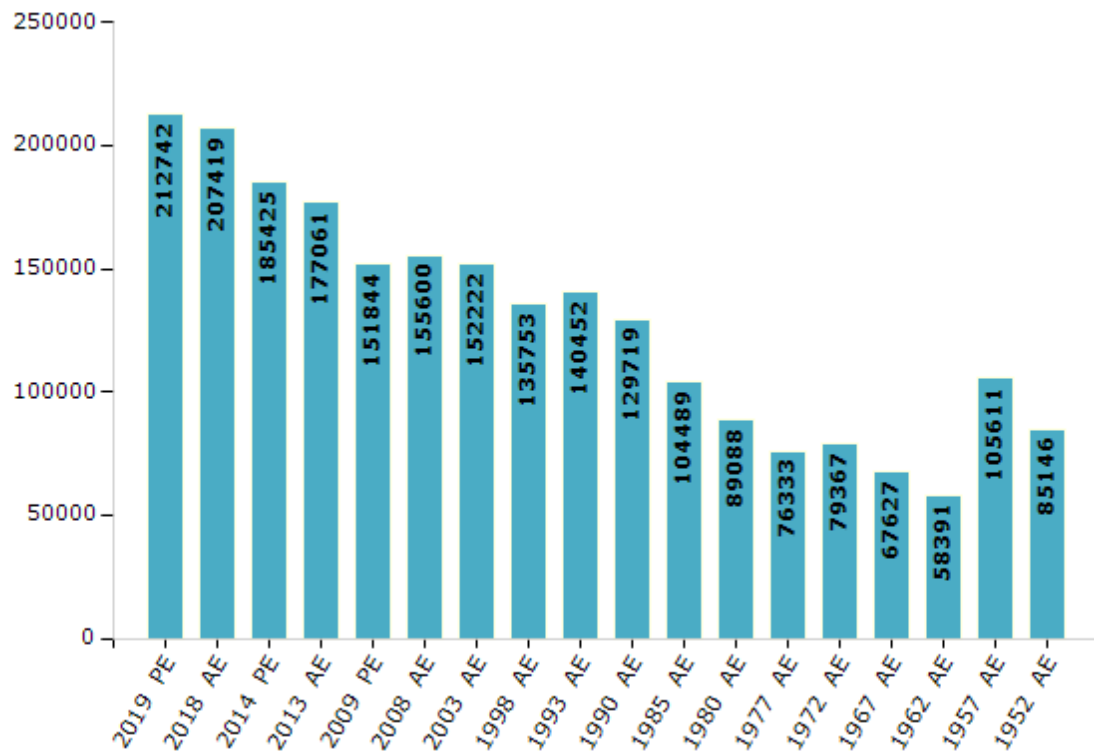


Electoral Features

Electors by Male & Female

Year	Male	Female	Others	Total	Year	Male	Female	Others	Total
2019 PE	114195	98547	0	212742	1993 AE	76264	64188	-	140452
2018 AE	111153	96266	0	207419	1990 AE	71493	58226	-	129719
2014 PE	98952	86473	0	185425	1985 AE	55514	48975	-	104489
2013 AE	94208	82853	0	177061	1980 AE	46955	42133	-	89088
2009 PE	80409	71435	-	151844	1977 AE	40576	35757	-	76333
2008 AE	82347	73253	-	155600	1972 AE	41732	37635	-	79367
2004 PE	-	-	-	-	1967 AE	-	-	-	67627
2003 AE	79716	72506	-	152222	1962 AE	-	-	-	58391
1999 PE	-	-	-	-	1957 AE	-	-	-	105611
1998 AE	71788	63965	-	135753	1952 AE	-	-	-	85146

Number of Electors

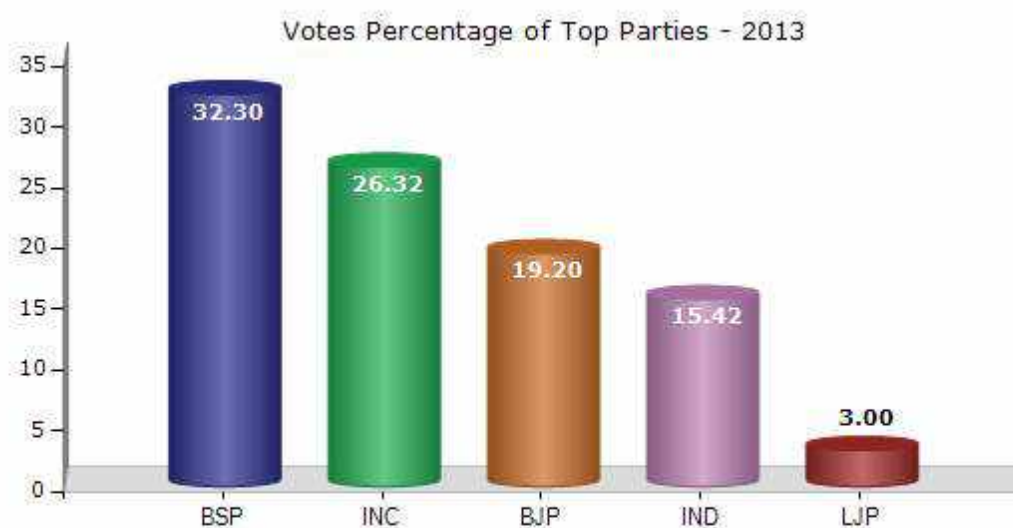


Note : AE : Assembly Election, PE : Assembly Segment of Parliamentary Election

Historical Summary Election Results

Summary Result of Assembly Election - 2013

Candidate Name	Party	Votes	Votes %
Pooranmal Saini	BSP	42432	32.3
Jitendra Singh	INC	34582	26.32
Dataram	BJP	25227	19.2
Dharampal	IND	20253	15.42
Ranveer Singh Gudha	LJP	3940	3
Pradeep Singh	JGP	812	0.62
Rajpal	IND	741	0.56
Surendra	JKNPP	610	0.46
Saytanarayan	IND	470	0.36
Narpat Singh	IND	406	0.31
Vishwambhar Dayal Singh	NPEP	304	0.23
Ram Awatar	BYS	271	0.21
	NOTA	1332	1.01



Polling Station Level Election Results

Number and Name of Polling Stations (PS) (2018)

Number of Polling Stations	Name of Polling Stations	Number of Polling Stations	Name of Polling Stations
1	Seth Gopalrai Harsukh Das Government Adarsh Senior Secondary School, Loyal (Left Wing)	22	Shahid Dharmpal Saini Government Senior Secondary School, Gothra (Left Wing)
2	Seth Gopalrai Harsukh Das Government Adarsh Senior Secondary School, Loyal (Right Wing)	23	Shahid Dharmpal Saini Government Senior Secondary School, Room No. 9, Gothra (Left Middle Wing)
3	Seth Gopalrai Harsukh Das Government Adarsh Senior Secondary School, Loyal (Middle Wing)	24	Atal Sewa Kendra Gram Panchayat, Gothra
4	Government Excellent Upper Primary School, Shri Sardarpura	25	Government Adarsh Senior Secondary School, Khetri Nagar (Left Wing)
5	Government Secondary School, Manota Jatan	26	Government Adarsh Senior Secondary School, Khetri Nagar (Right Wing)
6	Government Primary School, Triloka ki Dhani (Manota jatan)	27	Government Adarsh Senior Secondary School, Khetri Nagar (Middle Wing)
7	Government Adarsh Senior Secondary School, Dhani Badhan (Right Wing)	28	Government Adarsh Senior Secondary School, Manota Kalan (Right Wing)
8	Government Adarsh Senior Secondary School, Dhani Badhan (Left Wing)	29	Government Adarsh Senior Secondary School, Manota Kalan (Left Wing)
9	Government Secondary School Devta, (Right Wing)	30	Government Girls Upper Primary School, Manota Kalan
10	Government Secondary School Devta, (Left Wing)	31	Government Upper Primary School, Bhajana Wali
11	Government Excellent Upper Primary School, Shyolpura (Devta)	32	Government Excellent Upper Primary School, Jhujharpur
12	Government Upper Primary School, Roda Ki Dhani (Roadasar)	33	Government Secondary School, Rojra
13	Government Upper Primary School, Tateeja	34	Government Adarsh Senior Secondary School, Mandari (Right Wing)
14	Government Adarsh Senior Secondary School, Tateeja (Right Middle Wing)	35	Government Adarsh Senior Secondary School, Mandari (Left Wing)
15	Government Adarsh Senior Secondary School, Tateeja (Left Middle Wing)	36	Government Excellent Upper Primary School, Kakrai
16	Government Primary School, Kharkhara Rajputan	37	Government Adarsh Senior Secondary School, Rawan (Right Wing)
17	Government Adarsh Senior Secondary School, Kharkhara Devran	38	Government Adarsh Senior Secondary School, Rawan (Left Wing)
18	Government Upper Primary School, Basant Vihar	39	Shahid Amit Kumar Government Upper Primary School, Ganeshpura
19	Government Excellent Upper Primary School Khetri Nagar (New)	40	Government Excellent Upper Primary School, Khatipura
20	Shahid Dharmpal Saini Government Senior Secondary School, Gothra (Right Wing)	41	Government Upper Primary School, Shimla (Right Wing)
21	Shahid Dharmpal Saini Government Senior Secondary School, Gothra (Right Middle Wing)	42	Government Upper Primary School, Shimla (Left Wing)

Contd....

Polling Station Level Election Results

Polling Station-wise Votes Secured by Overall Top Five Parties in Khetri Assembly in Assembly Election (AE) under Jhunjhunu Parliamentary Constituency in Rajasthan (2018)

Number of Polling Station	Winner - Jitendra Singh (INC)	Runner-up - Dharmpal (BJP)	3rd - Pooranmal Saini (BSP)	4th - Amar Singh (RLTP)	5th - Rishal Singh (IND)	NOTA	Other	Total Votes Secured
36	306	264	65	11	1	4	5	656
37	353	313	34	5	0	3	0	708
38	390	340	51	19	3	1	5	809
39	127	101	150	5	2	1	4	390
40	137	286	53	4	0	0	1	481
41	168	164	16	1	2	2	1	354
42	198	332	25	2	5	0	1	563
43	274	237	44	1	1	5	5	567
44	415	221	119	4	1	6	4	770
45	500	198	131	1	0	4	2	836
46	194	267	20	2	5	2	2	492
47	240	117	45	12	1	4	11	430
48	223	192	49	3	3	7	7	484
49	143	257	51	0	3	6	4	464
50	131	224	179	2	1	1	3	541
51	429	363	78	3	5	10	7	895
52	153	310	13	3	1	1	1	482
53	173	435	19	16	2	3	7	655
54	385	294	20	1	1	15	0	716
55	246	331	160	3	1	2	2	745
56	226	350	3	0	2	2	4	587
57	351	150	247	3	2	6	6	765
58	259	214	259	11	1	6	9	759
59	263	237	314	3	8	24	20	869
60	176	300	22	3	3	11	4	519
61	156	182	98	0	4	6	3	449
62	195	208	36	1	0	2	0	442
63	170	763	2	4	0	1	2	942
64	118	351	161	8	8	13	11	670
65	108	595	52	2	6	5	10	778
66	175	366	75	3	2	7	3	631
67	92	117	243	1	0	2	3	458
68	312	108	39	1	0	8	2	470
69	369	256	22	1	0	7	1	656
70	166	247	10	0	0	0	0	423

Contd....

Polling Station Level Election Results

Winner, Runner-up and 3rd Party Position & Winning Margin According to Polling Stations in Khetri Assembly in Assembly Election (AE) under Jhunjhunu Parliamentary Constituency in Rajasthan (2018)

Polling Station Number	Winner Party	Winner Votes (%)	Runner-up Party	Runner-up Votes (%)	Winning Margin Votes (%)	Third Party	Third Party Votes (%)	Other Votes (%)
71	INC	274 (53.52)	BJP	141 (27.54)	133 (25.98)	BSP	87 (16.99)	10 (1.95)
72	INC	378 (58.06)	BSP	166 (25.5)	212 (32.56)	BJP	94 (14.44)	13 (2)
73	INC	256 (43.54)	BJP	197 (33.5)	59 (10.04)	BSP	114 (19.39)	21 (3.57)
74	BSP	526 (69.21)	INC	127 (16.71)	399 (52.5)	BJP	93 (12.24)	14 (1.84)
75	BJP	402 (54.62)	INC	215 (29.21)	187 (25.41)	BSP	110 (14.95)	9 (1.22)
76	BJP	291 (47.16)	BSP	220 (35.66)	71 (11.5)	INC	85 (13.78)	21 (3.4)
77	BJP	446 (58.99)	INC	179 (23.68)	267 (35.31)	BSP	128 (16.93)	3 (0.4)
78	INC	164 (36.12)	BSP	154 (33.92)	10 (2.2)	BJP	129 (28.41)	7 (1.54)
79	INC	280 (50.91)	BJP	171 (31.09)	109 (19.82)	BSP	81 (14.73)	18 (3.27)
80	BJP	448 (59.5)	INC	187 (24.83)	261 (34.67)	BSP	73 (9.69)	45 (5.98)
81	BJP	449 (54.89)	INC	206 (25.18)	243 (29.71)	BSP	100 (12.22)	63 (7.7)
82	BJP	497 (74.07)	INC	95 (14.16)	402 (59.91)	BSP	68 (10.13)	11 (1.64)
83	BJP	585 (80.8)	INC	132 (18.23)	453 (62.57)	BSP	5 (0.69)	2 (0.28)
84	BJP	491 (86.29)	INC	71 (12.48)	420 (73.81)	BSP	2 (0.35)	5 (0.88)
85	BJP	276 (39.77)	INC	240 (34.58)	36 (5.19)	BSP	146 (21.04)	32 (4.61)
86	BJP	467 (67.19)	INC	216 (31.08)	251 (36.11)	BSP	7 (1.01)	5 (0.72)
87	BJP	563 (62.42)	INC	246 (27.27)	317 (35.15)	BSP	42 (4.66)	51 (5.65)
88	BJP	344 (55.57)	INC	218 (35.22)	126 (20.35)	BSP	42 (6.79)	15 (2.42)
89	INC	191 (43.71)	BJP	156 (35.7)	35 (8.01)	BSP	74 (16.93)	16 (3.66)
90	INC	197 (36.55)	BJP	188 (34.88)	9 (1.67)	BSP	135 (25.05)	19 (3.53)
91	BJP	294 (40.95)	INC	276 (38.44)	18 (2.51)	BSP	133 (18.52)	15 (2.09)
92	BJP	300 (52.82)	INC	169 (29.75)	131 (23.07)	BSP	47 (8.27)	52 (9.15)
93	BJP	172 (48.04)	INC	94 (26.26)	78 (21.78)	BSP	80 (22.35)	12 (3.35)
94	INC	277 (43.97)	BSP	196 (31.11)	81 (12.86)	BJP	146 (23.17)	11 (1.75)
95	BSP	294 (37.5)	INC	276 (35.2)	18 (2.3)	BJP	160 (20.41)	54 (6.89)
96	BJP	363 (44.11)	BSP	245 (29.77)	118 (14.34)	INC	176 (21.39)	39 (4.74)
97	BJP	249 (43.08)	INC	160 (27.68)	89 (15.4)	BSP	147 (25.43)	22 (3.81)
98	INC	324 (46.22)	BJP	262 (37.38)	62 (8.84)	BSP	74 (10.56)	41 (5.85)
99	INC	309 (51.41)	BJP	237 (39.43)	72 (11.98)	BSP	42 (6.99)	13 (2.16)
100	INC	240 (46.88)	BJP	212 (41.41)	28 (5.47)	BSP	47 (9.18)	13 (2.54)
101	INC	441 (69.78)	BJP	179 (28.32)	262 (41.46)	BSP	10 (1.58)	2 (0.32)
102	INC	358 (44.69)	BJP	330 (41.2)	28 (3.49)	BSP	89 (11.11)	24 (3)
103	BJP	241 (46.08)	INC	218 (41.68)	23 (4.4)	BSP	54 (10.33)	10 (1.91)
104	BSP	331 (37.92)	INC	251 (28.75)	80 (9.17)	BJP	246 (28.18)	45 (5.15)
105	INC	389 (40.35)	BJP	241 (25)	148 (15.35)	BSP	240 (24.9)	94 (9.75)

Contd....

Socio-Economic Amenities - Rural

Access to Education Facilities

Particulars	Number of Village (% of Population)				
	Available	Not Available	If Not Available (Distance of Nearest Facility)		
			A	B	C
Govt. Primary School	92 (98)	10 (2)	0 (0)	0 (0)	0 (0)
Private Primary School	70 (86)	32 (14)	8 (1)	0 (0)	1 (0)
Govt. Middle School	78 (92)	24 (8)	1 (0)	0 (0)	0 (0)
Private Middle School	68 (84)	34 (16)	9 (2)	1 (0)	2 (0)
Govt. Secondary School	49 (71)	53 (29)	17 (7)	6 (3)	2 (1)
Private Secondary School	57 (79)	45 (21)	7 (3)	4 (2)	1 (0)
Govt. Senior Secondary School	18 (31)	84 (69)	23 (16)	19 (12)	7 (4)
Private Senior Secondary School	29 (48)	73 (52)	13 (9)	5 (3)	3 (2)
Govt. Arts and Science Degree College	0 (0)	102 (100)	1 (0)	3 (3)	60 (59)
Private Arts and Science Degree College	4 (6)	98 (94)	7 (10)	10 (6)	17 (15)
Govt. Engineering College	0 (0)	102 (100)	0 (0)	0 (0)	8 (7)
Private Engineering College	1 (0)	101 (100)	3 (3)	1 (1)	89 (89)
Govt. Medicine College	0 (0)	102 (100)	0 (0)	0 (0)	77 (72)
Private Medicine College	0 (0)	102 (100)	0 (0)	0 (0)	25 (28)
Govt. Management Institute	0 (0)	102 (100)	0 (0)	0 (0)	27 (21)
Private Management Institute	0 (0)	102 (100)	1 (0)	3 (3)	71 (76)
Govt. Polytechnic	0 (0)	102 (100)	0 (0)	0 (0)	16 (12)
Private Polytechnic	3 (4)	99 (96)	0 (0)	0 (0)	83 (84)
Govt. Vocational Training School/ITI	0 (0)	102 (100)	0 (0)	7 (8)	42 (38)
Private Vocational Training School/ITI	3 (7)	99 (93)	2 (1)	11 (9)	33 (32)
Govt. Non Formal Training Centre	0 (0)	102 (100)	0 (0)	3 (2)	58 (53)
Private Non Formal Training Centre	0 (0)	102 (100)	2 (3)	5 (6)	34 (35)
Govt. School For Disabled	0 (0)	102 (100)	0 (0)	0 (0)	102 (100)
Private School For Disabled	0 (0)	102 (100)	0 (0)	0 (0)	0 (0)
Government Others	0 (0)	102 (100)	0 (0)	0 (0)	0 (0)
Private Others	0 (0)	102 (100)	0 (0)	0 (0)	0 (0)

Note : Distance A : Less than 5 km; B : Between 5-10 km; C : 10+ km.; Source : Data Analysis is based on 2011 Census.

DISCLAIMER

The Terms of Use and Disclaimer of Datanet India Private Limited (hereinafter referred to as "Datanet") for use of this analysis report of **Khetri Assembly Constituency (Khetri Vidhan Sabha)** :-

1. **Assembly Factbook™** is a Registered Trade Mark owned by Datanet.
2. All the maps are sketched and graphical representation only and have not been drawn to the scale and also not to represent the actual geographical area or boundary of the unit.
3. The data for the aforesaid analysis is based on authentic sources and has been culled from the various publications of Census, CSO and NSSO for district and block level data, various central and state government departments, Central & State Elections Commissions and the concerned Returning Officers' releases, Electoral Rolls, Election results and allied publications, internal assessment, surveys, estimates and analysis. Therefore, certain adjustment of data at micro level may have been done to arrive closer to the macro data.
4. Data have been provided on an "As Is" and "As AVAILABLE" basis
5. The colours shown in the maps or diagram and charts of a particular party, alliance or AC are indicative and do not represent them.
6. This publication which includes maps, sheets, graphs and data would be the property under copyright of Datanet only. The user may use these for its internal study, analysis and research purposes. It's public display, re-selling or any commercial uses by the user are not allowed.
7. Datanet has taken due care and caution in compilation and processing of data and allied information, but does not guarantee the accuracy, adequacy or completeness of any information/analysis and will be not responsible for any errors or omissions or for the results obtained from the use of such information/analysis.
8. All the contents for the publication have been culled from various authentic sources and Datanet reasonably believes such sources to be reliable, but does not make any representations, express or implied as to the accuracy or fitness of use of such information. The information or contents of the information/analysis do not constitute advice and should not be relied upon in making (or refraining from making) any decision. Any reliance placed upon the information provided by Datanet is the sole responsibility and strictly at the user's risk.
9. In no event will Datanet be liable for any damages (including, without limitation, damages for loss of business projects, or loss of profits) arising in contract, tort or otherwise from the use of or inability to use any of its contents, or from any action taken (or refrained from being taken) as a result of using the analysis or any of its contents. Datanet its directors, owners, editors, officials, employees, distributor and agents or any associate will not be liable for any errors in the information contained or any consequences arising from the use of the contents of the provided information/analysis.
10. If any provision of these terms and conditions is held invalid or illegal or unenforceable for any reason by any court of competent jurisdiction, such provision shall be severed and the remainder of provisions of the terms and conditions shall continue in full force and effect as if the Term of Use had been executed with the invalid, illegal or unenforceable provision eliminated.
11. If there are any discrepancies in the information provided, please bring it to attention of Datanet for suitable rectification measures.

Buy Online This Complete Book At
Datanet India eBooks Store

www.indiastatpublications.com

or go directly at

[http://www.indiastatpublications.com/
Assembly_factbook/Rajasthan/Jhunjhunu/ Khetri](http://www.indiastatpublications.com/Assembly_factbook/Rajasthan/Jhunjhunu/Khetri)

 **indiastat**elections

ISBN : 978-93-87293-09-0



9 789387 293090