



Rajasthan

# Assembly Factbook™

Mandawa Assembly Constituency



Key Electoral Data of Mandawa  
Assembly Constituency (Vidhan Sabha)

Rajasthan

# **Assembly Factbook™**

Mandawa Assembly Constituency



Mandawa Vidhan Sabha

## **Editor & Director**

Dr. R.K. Thukral

## **Research Editor**

Dr. Shafeeq Rahman

## **Compiled, Researched and Published by Datanet India Pvt. Ltd.**

D-100, 1st Floor,

Okhla Industrial Area, Phase-I,  
New Delhi- 110020.

Ph.: 91-11- 43580781-84

Email : support@indiastatpublications.com

Website : www.indiastatelections.com

## **Online Book Store :**

www.indiastatpublications.com

**Report No. :** AFB/RJ-028-0125

**ISBN :** 978-93-87293-34-2

**First Edition :** January, 2018

**Eighth Updated Edition :** January, 2025

**Price :** Rs. 11500/-

US\$ 310

**© Datanet India Pvt. Ltd.**

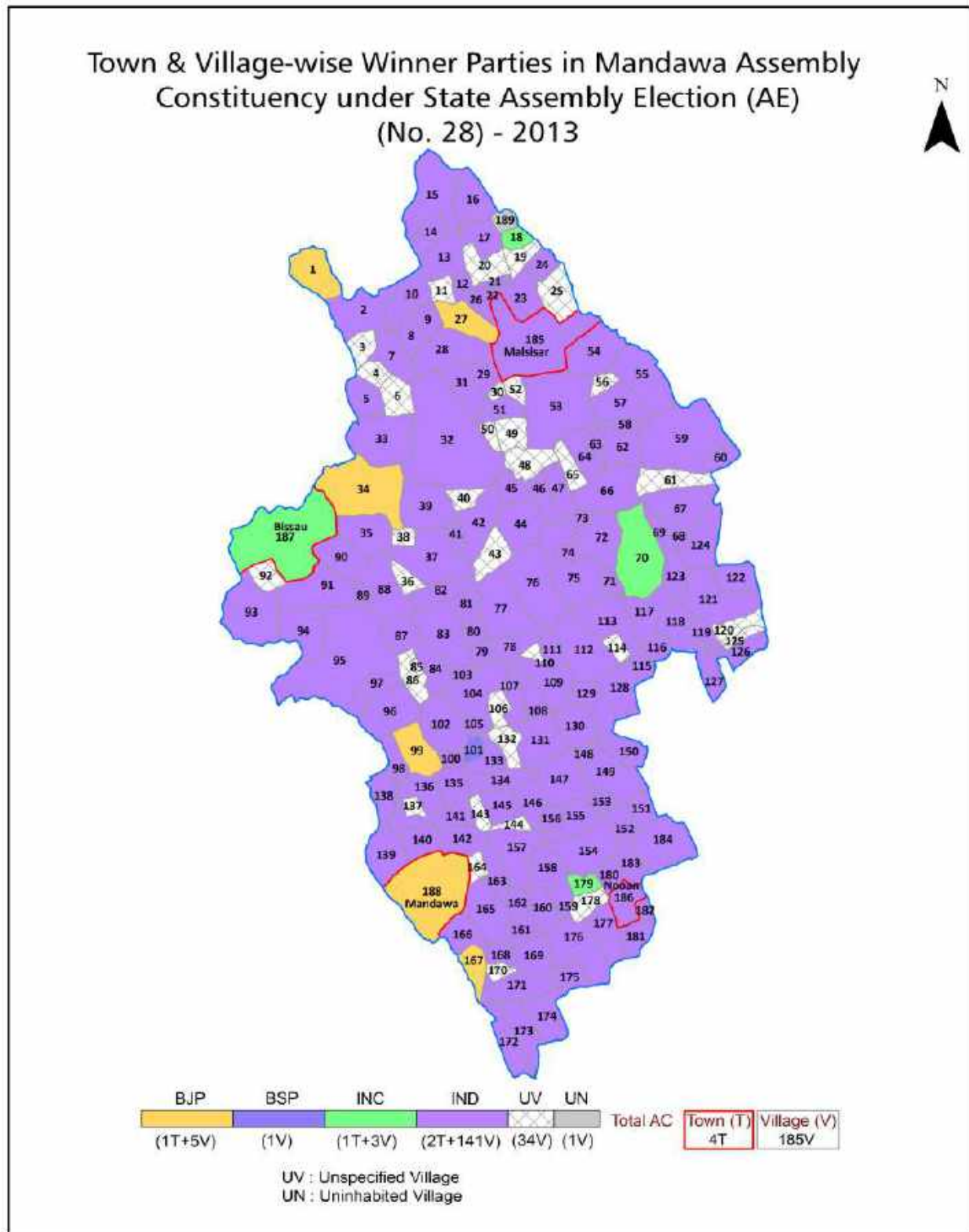
All rights reserved. No part of this book may be reproduced, stored in a retrieval system or transmitted in any form or by any means, mechanical photocopying, photographing, scanning, recording or otherwise without the prior written permission of the publisher. Please refer to Disclaimer at page no. 219 for the use of this publication.

Printed in India

## Contents

No.	Particulars	Page No.
	<b>Introduction</b>	
1	Assembly Constituency - (Vidhan Sabha) at a Glance   Features of Assembly as per Delimitation Commission of India (2008)	1-2
	<b>Location and Political Maps</b>	
2	Location Map   Boundaries of Assembly Constituency - (Vidhan Sabha) in District   Boundaries of Assembly Constituency under Parliamentary Constituency - (Lok Sabha)   Town & Village-wise Winner Parties- 2024, 2023, 2019, 2018, 2014, 2013, 2009 and 2008	3-11
	<b>Administrative Setup (2011)</b>	
3	District   Sub-district   Towns   Villages   Inhabited Villages   Uninhabited Villages   Village Panchayat   Intermediate Panchayat	12-22
	<b>Demographics (2011)</b>	
4	Population   Households   Rural/Urban Population   Towns and Villages by Population Size   Sex Ratio (Total & 0-6 Years)   Religious Population   Social Population   Literacy Rate	23-24
	<b>Electoral Features</b>	
5	Important Dates of Last Elections Held   Electors by Gender   Service Electors   Voters   Voters Turnout   Polling Stations & Average Number of Electors per Polling Station   Electors by Age Group   Present Elected Representatives	25-30
	<b>Historical Summary Election Results</b>	
6	Vote Share of Major Parties   Winning Margin (Number & Percentage)   Polarity of Parties   Summary Result of Assembly Segment of Parliamentary Elections 2024, 2019, 2014, 2009, 2004 and 1999   Summary Result of Assembly Elections 2023, 2018, 2013, 2008, 2003, 1998, 1993, 1990, 1985, 1980, 1977, 1972, 1967, 1962 and 1957	31-53
	<b>Polling Station Level Election Results</b>	
7	Name and Number of Polling Station 2024, 2023, 2019, 2018, 2014, 2013, 2009 and 2008   Polling Station-wise Electors, Voters & Voters Turnout 2024, 2023, 2019, 2018, 2014, 2013, 2009 and 2008   Polling Station wise Elections Results 2024, 2023, 2019, 2018, 2014, 2013, 2009 and 2008	54-199
	<b>Share of Assembly Constituency</b>	
8	Share of Assembly Constituency - (Vidhan Sabha) in State, District and Parliamentary Constituency - (Lok Sabha)	200
	<b>Socio-Economic Amenities (2011)</b>	
9	Access to Administrative Units   Agricultural, Manufacturing and Industrial Commodities   Demographic Indicators   Education   Health & Manpower   Drinking Water Supply   Sanitation   Entertainment and Recreations Infrastructure   Power   Food Allocation Distribution and Marketing of Agriculture Commodities Infrastructure   Transport and Road Infrastructure   Communication   Banking and Financial Services   Land Use   Irrigation Source	202-216
10	<b>Abbreviation &amp; Sources</b>	217-218
11	<b>Disclaimer</b>	219

## Location & Political Map





## Administrative Setup

### List of Village Panchayat & Intermediate Panchayat (Block) Name - 2011

Village Name	Village Panchayat Name	Intermediate Panchayat Name
Ajeetgarh	Ajeetgarh	Jhunjhunun
Alsisar	Alsisar	Alsisar
Amarpura	Haripura	Alsisar
Anandpura	Kant	Alsisar
Ashok Nagar	Sonasar	Alsisar
Badet	Badet	Alsisar
Bahadurwas	Bahadurwas	Jhunjhunun
Bajla	Bajla	Alsisar
Barwa Ki Dhan	Jhatawa Khurd	Alsisar
Bas Bhinwsariya	Kolinda	Alsisar
Bas Chudela	Churela	Alsisar
Bas Daulat Khan	Jabasar	Alsisar
Bas Hameer Khan	Jabasar	Alsisar
Bas Haripura	Jhatawa Khurd	Alsisar
Bas Kaliyasar	Kaliyasar	Alsisar
Bas Kuharoo	Kuharoo	Jhunjhunun
Bas Puria	Birmi	Alsisar
Basri	Rampura	Alsisar
Beedasar	Kant	Alsisar
Bhagwatpura	Kant	Alsisar
Bhamu Ka Bas	Kodesar	Alsisar
Bharoo	Bharoo	Jhunjhunun
Bharoo Ka Bas	Kakreu Kalan	Alsisar
Bheekhansar	Bheekhansar	Alsisar
Bheemasar @ Peepal Ka Bas	Mahradasi	Jhunjhunun
Bheemsar	Bheemsar	Jhunjhunun
Bhojasar	Bhojasar	Jhunjhunun
Bhuda Ka Bas	Bhuda Ka Bas	Alsisar
Bhutyawas	Kant	Alsisar

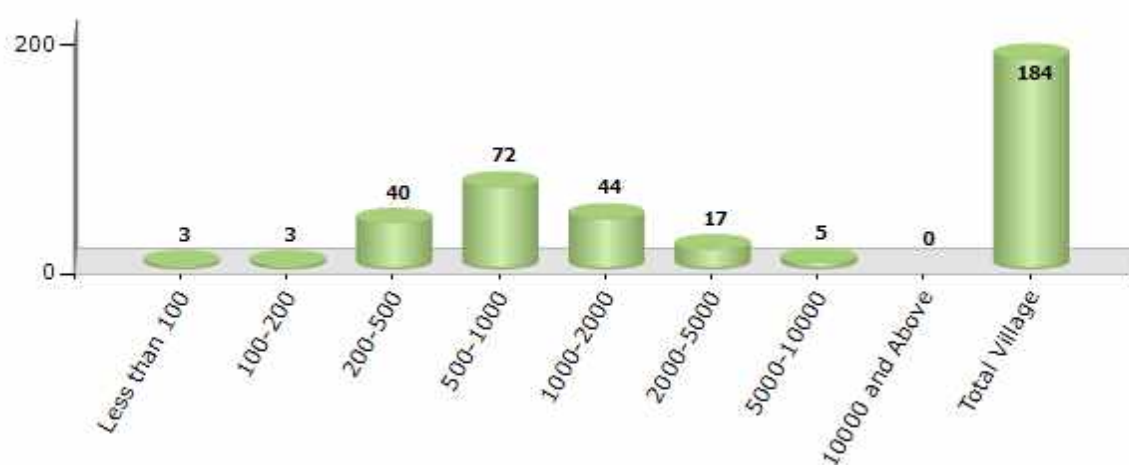
Contd....

## Demographic

### Number of Villages by Population Size - 2011

Less than 100	100-200	200-500	500-1000	1000-2000	2000-5000	5000-10000	10000 and Above	Total Village
3	3	40	72	44	17	5	0	184

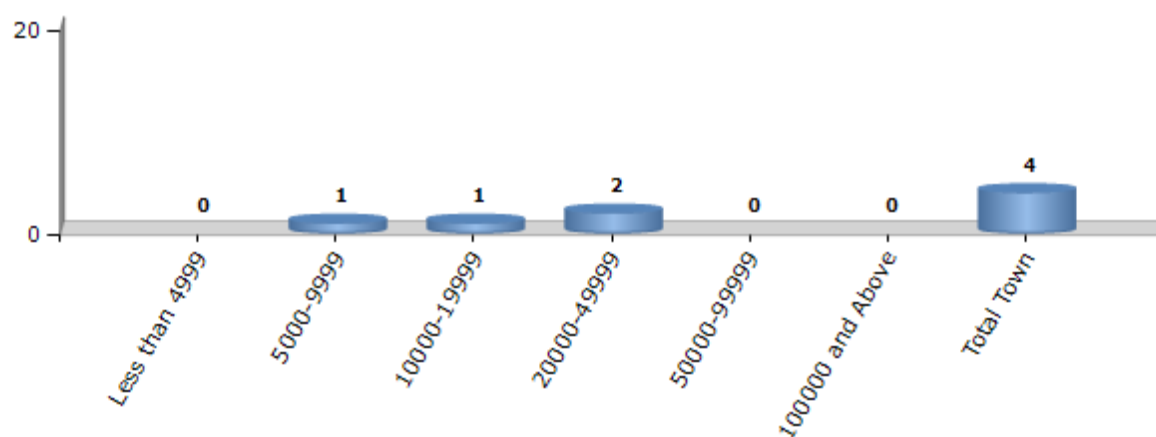
Number of Villages by Population Size - 2011



### Number of Towns by Population Size - 2011

Less than 4999	5000-9999	10000-19999	20000-49999	50000-99999	100000 and Above	Total Town
0	1	1	2	0	0	4

Number of Towns by Population Size - 2011



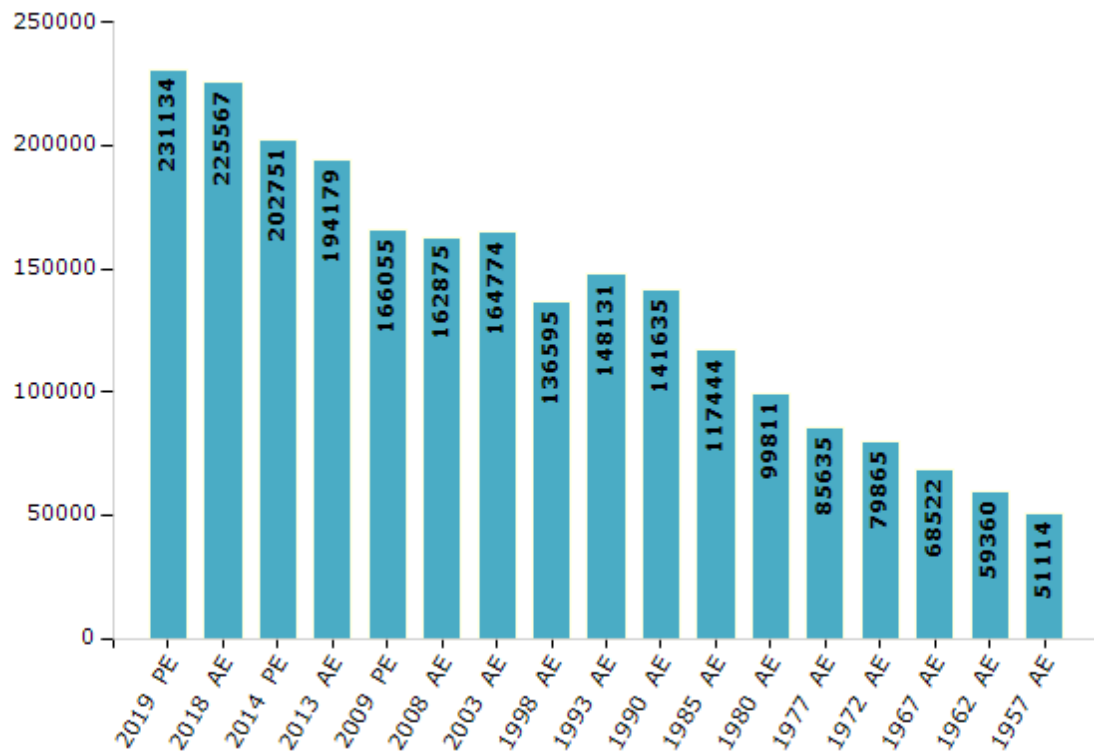
## Electoral Features

### Electors by Male & Female

Year	Male	Female	Others	Total
2019 PE	120912	110222	0	231134
2018 AE	117799	107768	0	225567
2014 PE	105778	96973	0	202751
2013 AE	100642	93537	0	194179
2009 PE	87510	78545	-	166055
2008 AE	85249	77626	-	162875
2004 PE	-	-	-	-
2003 AE	86014	78760	-	164774
1999 PE	-	-	-	-
1998 AE	67672	68923	-	136595

Year	Male	Female	Others	Total
1993 AE	79150	68981	-	148131
1990 AE	75232	66403	-	141635
1985 AE	61384	56060	-	117444
1980 AE	51523	48288	-	99811
1977 AE	44376	41259	-	85635
1972 AE	40802	39063	-	79865
1967 AE	-	-	-	68522
1962 AE	-	-	-	59360
1957 AE	-	-	-	51114
1952 AE	-	-	-	-

Number of Electors



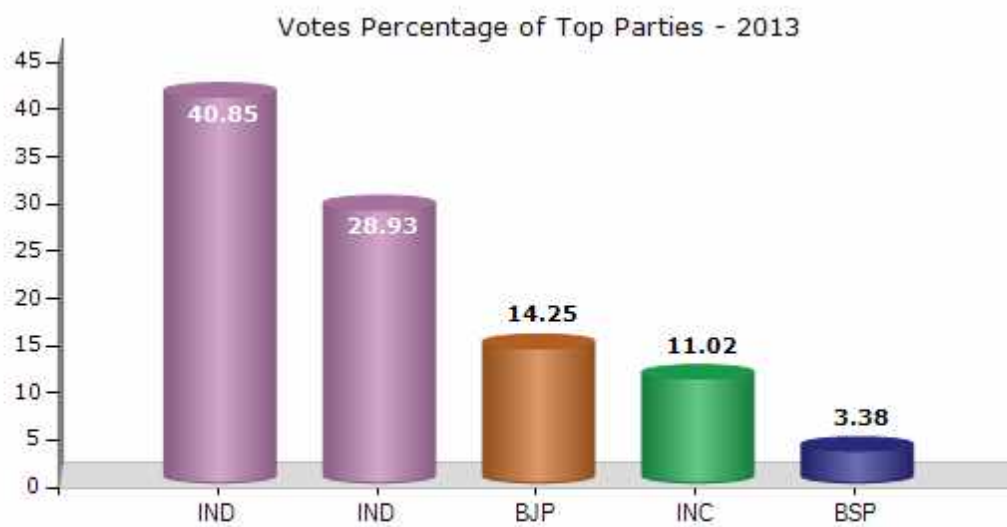
**Note :** AE : Assembly Election, PE : Assembly Segment of Parliamentary Election



## Historical Summary Election Results

### Summary Result of Assembly Election - 2013

Candidate Name	Party	Votes	Votes %
Narendra Kumar	IND	58637	40.85
Rita Choudhary	IND	41519	28.93
Salim Tanwar	BJP	20458	14.25
Dr. Chandra Bhan	INC	15815	11.02
Pyarelal Dhukiya	BSP	4852	3.38
Harish Goyal	BA S D	790	0.55
	NOTA	1455	1.01



## Polling Station Level Election Results

### Number and Name of Polling Stations (PS) (2018)

Number of Polling Stations	Name of Polling Stations	Number of Polling Stations	Name of Polling Stations
1	Government Secondary School Left Wing, Khyali	22	Government Primary School, Bas Kaliyasar
2	Government Secondary School Right Wing, Khyali	23	Government Senior Secondary School, Kaliyasar
3	Government Senior Secondary School, Left Wing, Badet	24	Government Primary School, Jalimpura
4	Government Senior Secondary School, Right Wing, Badet	25	Government Middle School, Patasar
5	Government Secondary School, Dhani Charan	26	Government Middle School, Shivdialpura
6	Shaheed Niyamat Ali Government Senior Secondary School Left Wing, Jabasar	27	Shaheed Bhanwar Lal Government Senior Secondary School, Jhatawa Khurd
7	Shaheed Niyamat Ali Government Senior Secondary School Right Wing, Jabasar	28	Government Secondary School, Jhatawa Kalan
8	Government Middle School, Jawaharpura	29	Shaheed Shishpal Singh Government Middle School, Bas Haripura
9	Government Senior Secondary School, Tamkor	30	Government Primary School Ward No. 1 Left Wing Malsisar
10	Government Girls Senior Secondary School Left Wing Tamkor	31	Government Primary School Ward No. 1 Right Wing Malsisar
11	Government Girls Senior Secondary School Right Wing Tamkor	32	Shri Satyanarayan Badangarhiya Shikshsan Sansthan Senior Secondary School Malsisar
12	Government Middle School Left Wing Tamkor	33	Dwarkadas Vishnudayal Girls Senior Secondary School Left Wing Malsisar
13	Government Middle School Right Wing Tamkor	34	Dwarkadas Vishnudayal Girls Senior Secondary School Right Wing Malsisar
14	Government Middle School, Khohari	35	Vishudhanand Senior Secondary School Right Wing Malsisar
15	Government Senior Secondary School, Bhudha Ka Bas	36	Vishudhanand Senior Secondary School, Left Wing Malsisar
16	Government Middle School, Mukha Ka Bas	37	Government Senior Secondary School, Right Wing Malsisar
17	Government Middle School, Dhani Charan	38	Government Senior Secondary School, Left Wing Malsisar
18	Government Primary School, Dulpura	39	Government Senior Secondary School, Middle Wing Malsisar
19	Government Middle School, Hamir Khan Ka Bas	40	Government Middle Sanskrit School, Gokhari
20	Government Primary School, Dhani Baga Partan	41	Government Secondary School Shivpura
21	Government Senior Secondary School, Pithusar	42	Government Middle School, Pandasi

Contd....

## Polling Station Level Election Results

### Polling Station-wise Votes Secured by Overall Top Five Parties in Mandawa Assembly in Assembly Election (AE) under Jhunjhunu Parliamentary Constituency in Rajasthan (2018)

Number of Polling Station	Winner - Narendra Kumar (BJP)	Runner-up - Kum. Rita Choudhary (INC)	3rd - Anwar Ali Khan (BSP)	4th - Mahendra Kumar Dhayal (ARJP)	5th - Jagdeep (IND)	NOTA	Other	Total Votes Secured
36	235	493	10	7	5	7	7	764
37	296	376	24	2	4	3	2	707
38	321	380	9	6	6	4	7	733
39	146	314	7	3	6	9	4	489
40	272	287	4	3	1	2	4	573
41	317	228	18	2	0	4	1	570
42	199	256	8	1	1	2	3	470
43	434	375	5	3	2	0	3	822
44	322	102	20	0	1	0	0	445
45	379	249	21	0	5	9	2	665
46	369	256	15	1	8	7	1	657
47	462	323	44	1	4	9	4	847
48	387	296	95	3	2	7	7	797
49	380	347	11	2	1	4	4	749
50	509	171	7	1	3	7	4	702
51	105	383	8	0	1	0	0	497
52	236	287	9	2	0	1	1	536
53	355	333	7	3	6	11	4	719
54	397	336	10	4	5	3	2	757
55	218	539	11	4	5	6	9	792
56	320	298	1	7	3	1	2	632
57	335	226	0	3	2	1	2	569
58	119	542	8	0	1	1	0	671
59	159	470	16	3	8	2	9	667
60	280	293	13	5	2	3	4	600
61	343	260	8	4	4	14	6	639
62	483	142	2	2	3	1	0	633
63	220	552	2	1	2	2	2	781
64	275	356	10	1	5	8	3	658
65	163	586	5	4	6	7	3	774
66	309	380	9	2	6	4	3	713
67	335	246	5	6	2	8	3	605
68	141	619	90	1	7	7	5	870
69	667	178	37	4	1	8	8	903
70	356	414	0	1	3	2	3	779

Contd....

## Polling Station Level Election Results

**Winner, Runner-up and 3rd Party Position & Winning Margin According to Polling Stations in Mandawa Assembly in Assembly Election (AE) under Jhunjhunu Parliamentary Constituency in Rajasthan (2018)**

Polling Station Number	Winner Party	Winner Votes (%)	Runner-up Party	Runner-up Votes (%)	Winning Margin Votes (%)	Third Party	Third Party Votes (%)	Other Votes (%)
71	BJP	283 (55.82)	INC	216 (42.6)	67 (13.22)	IND (J)	2 (0.39)	6 (1.18)
72	INC	571 (74.84)	BJP	172 (22.54)	399 (52.3)	BSP	4 (0.52)	16 (2.1)
73	INC	519 (60.07)	BJP	323 (37.38)	196 (22.69)	BSP	6 (0.69)	16 (1.85)
74	BJP	599 (73.68)	INC	189 (23.25)	410 (50.43)	BSP	7 (0.86)	18 (2.21)
75	BJP	481 (52.34)	INC	409 (44.5)	72 (7.84)	BSP	7 (0.76)	22 (2.39)
76	INC	554 (62.67)	BJP	300 (33.94)	254 (28.73)	BSP	10 (1.13)	20 (2.26)
77	BJP	565 (63.99)	INC	278 (31.48)	287 (32.51)	IND (NS)	13 (1.47)	27 (3.06)
78	BJP	487 (69.87)	INC	178 (25.54)	309 (44.33)	BSP	11 (1.58)	21 (3.01)
79	BJP	317 (53.1)	INC	257 (43.05)	60 (10.05)	BSP	7 (1.17)	16 (2.68)
80	INC	489 (77.37)	BJP	123 (19.46)	366 (57.91)	ARJP	7 (1.11)	13 (2.06)
81	INC	490 (71.85)	BJP	172 (25.22)	318 (46.63)	IND (J)	6 (0.88)	14 (2.05)
82	BJP	293 (57.68)	INC	204 (40.16)	89 (17.52)	BSP	3 (0.59)	8 (1.57)
83	BJP	224 (52.96)	INC	193 (45.63)	31 (7.33)	ARJP	3 (0.71)	3 (0.71)
84	BJP	406 (61.89)	INC	235 (35.82)	171 (26.07)	BSP	5 (0.76)	10 (1.52)
85	BJP	277 (50.46)	INC	262 (47.72)	15 (2.74)	ARJP	2 (0.36)	8 (1.46)
86	BJP	340 (58.62)	INC	225 (38.79)	115 (19.83)	BSP	4 (0.69)	11 (1.9)
87	INC	356 (53.13)	BJP	298 (44.48)	58 (8.65)	ARJP	5 (0.75)	11 (1.64)
88	INC	286 (50.89)	BJP	255 (45.37)	31 (5.52)	ARJP	6 (1.07)	15 (2.67)
89	INC	384 (53.63)	BJP	312 (43.58)	72 (10.05)	BSP	6 (0.84)	14 (1.96)
90	INC	324 (50.39)	BJP	302 (46.97)	22 (3.42)	IND (J)	6 (0.93)	11 (1.71)
91	BJP	392 (49.62)	INC	324 (41.01)	68 (8.61)	IND (J)	62 (7.85)	12 (1.52)
92	INC	138 (52.27)	BJP	121 (45.83)	17 (6.44)	IND (J)	2 (0.76)	3 (1.14)
93	BJP	515 (55.62)	INC	384 (41.47)	131 (14.15)	BSP	12 (1.3)	15 (1.62)
94	BJP	466 (70.5)	INC	185 (27.99)	281 (42.51)	ARJP	3 (0.45)	7 (1.06)
95	BJP	290 (50.35)	INC	271 (47.05)	19 (3.3)	BSP	6 (1.04)	9 (1.56)
96	BJP	399 (72.28)	INC	148 (26.81)	251 (45.47)	BSP	1 (0.18)	4 (0.72)
97	BJP	232 (68.24)	INC	101 (29.71)	131 (38.53)	IND (J)	2 (0.59)	5 (1.47)
98	INC	321 (59.12)	BJP	215 (39.59)	106 (19.53)	BSP	3 (0.55)	4 (0.74)
99	BJP	395 (53.81)	INC	318 (43.32)	77 (10.49)	IND (NS)	7 (0.95)	14 (1.91)
100	BJP	462 (65.53)	INC	206 (29.22)	256 (36.31)	BSP	28 (3.97)	9 (1.28)
101	INC	357 (71.54)	BJP	138 (27.66)	219 (43.88)	BSP	3 (0.6)	1 (0.2)
102	BJP	309 (78.23)	INC	82 (20.76)	227 (57.47)	BSP	2 (0.51)	2 (0.51)
103	BJP	368 (58.6)	INC	233 (37.1)	135 (21.5)	BSP	8 (1.27)	19 (3.03)
104	BJP	290 (58.47)	INC	196 (39.52)	94 (18.95)	BSP	6 (1.21)	4 (0.81)
105	INC	395 (67.75)	BJP	159 (27.27)	236 (40.48)	BSP	9 (1.54)	20 (3.43)

Contd....

## Socio-Economic Amenities - Rural

## Access to Education Facilities

Particulars	Number of Village (% of Population)				
	Available	Not Available	If Not Available (Distance of Nearest Facility)		
			A	B	C
Govt. Primary School	138 (92)	46 (8)	7 (1)	2 (0)	0 (0)
Private Primary School	83 (69)	101 (31)	29 (5)	6 (1)	1 (0)
Govt. Middle School	72 (67)	112 (33)	49 (12)	5 (1)	1 (0)
Private Middle School	77 (65)	107 (35)	20 (5)	7 (2)	0 (0)
Govt. Secondary School	56 (57)	128 (43)	89 (28)	18 (5)	1 (0)
Private Secondary School	40 (47)	144 (53)	4 (1)	6 (2)	0 (0)
Govt. Senior Secondary School	19 (29)	165 (71)	78 (29)	55 (22)	9 (3)
Private Senior Secondary School	17 (22)	167 (78)	9 (3)	4 (3)	0 (0)
Govt. Arts and Science Degree College	0 (0)	184 (100)	1 (0)	14 (8)	63 (32)
Private Arts and Science Degree College	1 (0)	183 (100)	13 (6)	54 (34)	38 (20)
Govt. Engineering College	0 (0)	184 (100)	0 (0)	0 (0)	1 (0)
Private Engineering College	1 (0)	183 (100)	5 (2)	22 (11)	155 (86)
Govt. Medicine College	0 (0)	184 (100)	0 (0)	9 (4)	160 (90)
Private Medicine College	0 (0)	184 (100)	0 (0)	0 (0)	15 (6)
Govt. Management Institute	0 (0)	184 (100)	1 (1)	0 (0)	20 (13)
Private Management Institute	0 (0)	184 (100)	4 (2)	18 (7)	141 (77)
Govt. Polytechnic	0 (0)	184 (100)	0 (0)	5 (1)	28 (14)
Private Polytechnic	1 (0)	183 (100)	0 (0)	4 (3)	146 (82)
Govt. Vocational Training School/ITI	0 (0)	184 (100)	1 (0)	6 (3)	99 (54)
Private Vocational Training School/ITI	1 (3)	183 (97)	4 (2)	17 (8)	52 (26)
Govt. Non Formal Training Centre	0 (0)	184 (100)	0 (0)	4 (3)	146 (79)
Private Non Formal Training Centre	0 (0)	184 (100)	0 (0)	4 (1)	30 (18)
Govt. School For Disabled	0 (0)	184 (100)	0 (0)	9 (4)	175 (96)
Private School For Disabled	0 (0)	184 (100)	0 (0)	0 (0)	0 (0)
Government Others	0 (0)	184 (100)	0 (0)	0 (0)	0 (0)
Private Others	0 (0)	184 (100)	0 (0)	0 (0)	0 (0)

Note : Distance A : Less than 5 km; B : Between 5-10 km; C : 10+ km.; Source : Data Analysis is based on 2011 Census.

## DISCLAIMER

The Terms of Use and Disclaimer of Datanet India Private Limited (hereinafter referred to as "Datanet") for use of this analysis report of **Mandawa Assembly Constituency (Mandawa Vidhan Sabha)** :-

1. **Assembly Factbook™** is a Registered Trade Mark owned by Datanet.
2. All the maps are sketched and graphical representation only and have not been drawn to the scale and also not to represent the actual geographical area or boundary of the unit.
3. The data for the aforesaid analysis is based on authentic sources and has been culled from the various publications of Census, CSO and NSSO for district and block level data, various central and state government departments, Central & State Elections Commissions and the concerned Returning Officers' releases, Electoral Rolls, Election results and allied publications, internal assessment, surveys, estimates and analysis. Therefore, certain adjustment of data at micro level may have been done to arrive closer to the macro data.
4. Data have been provided on an "As Is" and "As AVAILABLE" basis
5. The colours shown in the maps or diagram and charts of a particular party, alliance or AC are indicative and do not represent them.
6. This publication which includes maps, sheets, graphs and data would be the property under copyright of Datanet only. The user may use these for its internal study, analysis and research purposes. It's public display, re-selling or any commercial uses by the user are not allowed.
7. Datanet has taken due care and caution in compilation and processing of data and allied information, but does not guarantee the accuracy, adequacy or completeness of any information/analysis and will be not responsible for any errors or omissions or for the results obtained from the use of such information/analysis.
8. All the contents for the publication have been culled from various authentic sources and Datanet reasonably believes such sources to be reliable, but does not make any representations, express or implied as to the accuracy or fitness of use of such information. The information or contents of the information/analysis do not constitute advice and should not be relied upon in making (or refraining from making) any decision. Any reliance placed upon the information provided by Datanet is the sole responsibility and strictly at the user's risk.
9. In no event will Datanet be liable for any damages (including, without limitation, damages for loss of business projects, or loss of profits) arising in contract, tort or otherwise from the use of or inability to use any of its contents, or from any action taken (or refrained from being taken) as a result of using the analysis or any of its contents. Datanet its directors, owners, editors, officials, employees, distributor and agents or any associate will not be liable for any errors in the information contained or any consequences arising from the use of the contents of the provided information/analysis.
10. If any provision of these terms and conditions is held invalid or illegal or unenforceable for any reason by any court of competent jurisdiction, such provision shall be severed and the remainder of provisions of the terms and conditions shall continue in full force and effect as if the Term of Use had been executed with the invalid, illegal or unenforceable provision eliminated.
11. If there are any discrepancies in the information provided, please bring it to attention of Datanet for suitable rectification measures.



**Buy Online This Complete Book At**  
**Datanet India eBooks Store**

[www.indiastatpublications.com](http://www.indiastatpublications.com)

or go directly at

[http://www.indiastatpublications.com/  
Assembly\\_factbook/Rajasthan/Jhunjhunu/ Mandawa](http://www.indiastatpublications.com/Assembly_factbook/Rajasthan/Jhunjhunu/Mandawa)

 **indiaSTAT**elections

ISBN : 978-93-87293-34-2



9 789387 293342