



Rajasthan

Assembly Factbook™

Nawalgarh Assembly Constituency



Key Electoral Data of Nawalgarh
Assembly Constituency (Vidhan Sabha)

Rajasthan
Assembly FactbookTM
Nawalgarh Assembly Constituency



Nawalgarh Vidhan Sabha

Editor & Director

Dr. R.K. Thukral

Research Editor

Dr. Shafeeq Rahman

Compiled, Researched and Published by Datanet India Pvt. Ltd.

D-100, 1st Floor,

Okhla Industrial Area, Phase-I,
New Delhi- 110020.

Ph.: 91-11- 43580781-84

Email : support@indiastatpublications.com

Website : www.indiastatelections.com

Online Book Store :

www.indiastatpublications.com

Report No. : AFB/RJ-029-0125

ISBN : 978-93-87293-45-8

First Edition : January, 2018

Eighth Updated Edition : January, 2025

Price : Rs. 11500/-

US\$ 310

© Datanet India Pvt. Ltd.

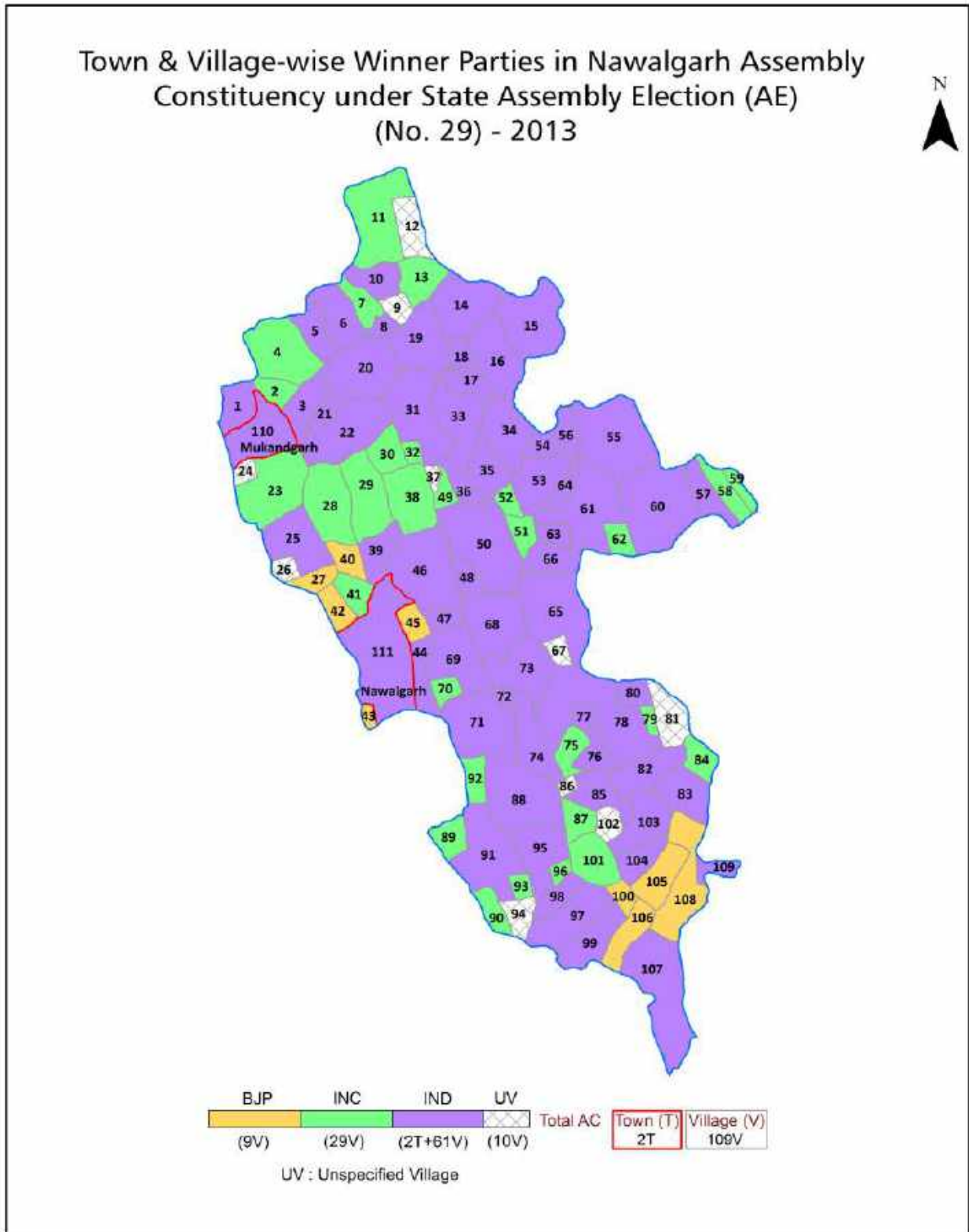
All rights reserved. No part of this book may be reproduced, stored in a retrieval system or transmitted in any form or by any means, mechanical photocopying, photographing, scanning, recording or otherwise without the prior written permission of the publisher. Please refer to Disclaimer at page no. 217 for the use of this publication.

Printed in India

Contents

No.	Particulars	Page No.
	Introduction	
1	Assembly Constituency - (Vidhan Sabha) at a Glance Features of Assembly as per Delimitation Commission of India (2008)	1-2
	Location and Political Maps	
2	Location Map Boundaries of Assembly Constituency - (Vidhan Sabha) in District Boundaries of Assembly Constituency under Parliamentary Constituency - (Lok Sabha) Town & Village-wise Winner Parties- 2024, 2023, 2019, 2018, 2014, 2013, 2009 and 2008	3-11
	Administrative Setup (2011)	
3	District Sub-district Towns Villages Inhabited Villages Uninhabited Villages Village Panchayat Intermediate Panchayat	12-17
	Demographics (2011)	
4	Population Households Rural/Urban Population Towns and Villages by Population Size Sex Ratio (Total & 0-6 Years) Religious Population Social Population Literacy Rate	18-19
	Electoral Features	
5	Important Dates of Last Elections Held Electors by Gender Service Electors Voters Voters Turnout Polling Stations & Average Number of Electors per Polling Station Electors by Age Group Present Elected Representatives	20-25
	Historical Summary Election Results	
6	Vote Share of Major Parties Winning Margin (Number & Percentage) Polarity of Parties Summary Result of Assembly Segment of Parliamentary Elections 2024, 2019, 2014, 2009, 2004 and 1999 Summary Result of Assembly Elections 2023, 2018, 2013, 2008, 2003, 1998, 1993, 1990, 1985, 1980, 1977, 1972, 1967, 1962, 1957 and 1952	26-49
	Polling Station Level Election Results	
7	Name and Number of Polling Station 2024, 2023, 2019, 2018, 2014, 2013, 2009 and 2008 Polling Station-wise Electors, Voters & Voters Turnout 2024, 2023, 2019, 2018, 2014, 2013, 2009 and 2008 Polling Station wise Elections Results 2024, 2023, 2019, 2018, 2014, 2013, 2009 and 2008	50-197
	Share of Assembly Constituency	
8	Share of Assembly Constituency - (Vidhan Sabha) in State, District and Parliamentary Constituency - (Lok Sabha)	198
	Socio-Economic Amenities (2011)	
9	Access to Administrative Units Agricultural, Manufacturing and Industrial Commodities Demographic Indicators Education Health & Manpower Drinking Water Supply Sanitation Entertainment and Recreations Infrastructure Power Food Allocation Distribution and Marketing of Agriculture Commodities Infrastructure Transport and Road Infrastructure Communication Banking and Financial Services Land Use Irrigation Source	200-214
10	Abbreviation & Sources	215-216
11	Disclaimer	217

Location & Political Map



Administrative Setup

List of Village Panchayat & Intermediate Panchayat (Block) Name - 2011

Village Name	Village Panchayat Name	Intermediate Panchayat Name
Ajeetpura	Kaseru	Nawalgarh
Ambedkar Nagar	Chirana	Nawalgarh
Bagoriya Ki Dhani	Chirana	Nawalgarh
Balriya	Pabana (Rural)	Nawalgarh
Balwantpura	Chelasi	Nawalgarh
Barwa	Mohanbari	Nawalgarh
Barwasi	Barwasi	Nawalgarh
Basawa	Basawa	Nawalgarh
Bay	Bay	Nawalgarh
Bhagera	Niwai	Nawalgarh
Bhairoo Bas	Jhajhar	Nawalgarh
Bharwari	Tonk Chhilari	Nawalgarh
Bhojnagar	Tonk Chhilari	Nawalgarh
Bhopatpura	Parasrampura	Nawalgarh
Birol	Birol	Nawalgarh
Bugala	Bugala	Nawalgarh
Chaingarh	Mohanbari	Nawalgarh
Chara Ka Bas	Parasrampura	Nawalgarh
Charan Ki Dhani	Parasrampura	Nawalgarh
Chaurhani	Parasrampura	Nawalgarh
Chelasi	Chelasi	Nawalgarh
Chirana	Chirana	Nawalgarh
Choradi Athuni	Deogaon (Noona)	Nawalgarh
Dabri Baloda	Togra Kalan	Nawalgarh
Delsar Kalan	Togra Kalan	Nawalgarh
Delsar Khurd	Jejusar	Nawalgarh
Deogaon (Gothra)	Gothra	Nawalgarh
Deogaon (Noona)	Deogaon (Noona)	Nawalgarh
Devipura	Chirana	Nawalgarh

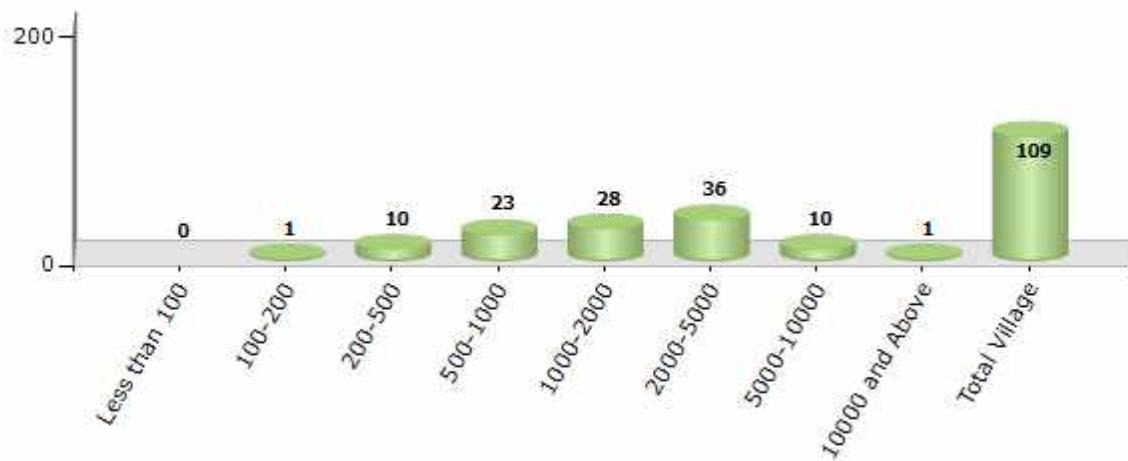
Contd....

Demographic

Number of Villages by Population Size - 2011

Less than 100	100-200	200-500	500-1000	1000-2000	2000-5000	5000-10000	10000 and Above	Total Village
0	1	10	23	28	36	10	1	109

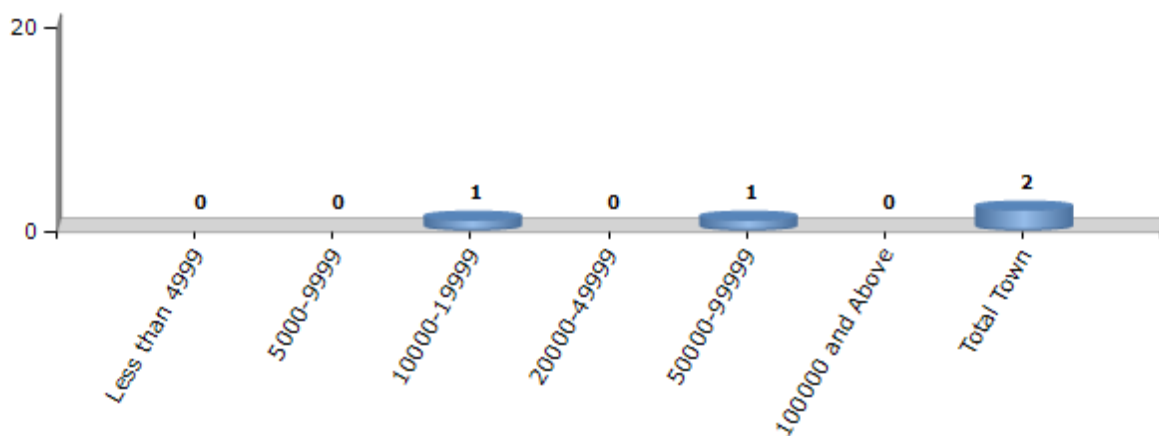
Number of Villages by Population Size - 2011



Number of Towns by Population Size - 2011

Less than 4999	5000-9999	10000-19999	20000-49999	50000-99999	100000 and Above	Total Town
0	0	1	0	1	0	2

Number of Towns by Population Size - 2011

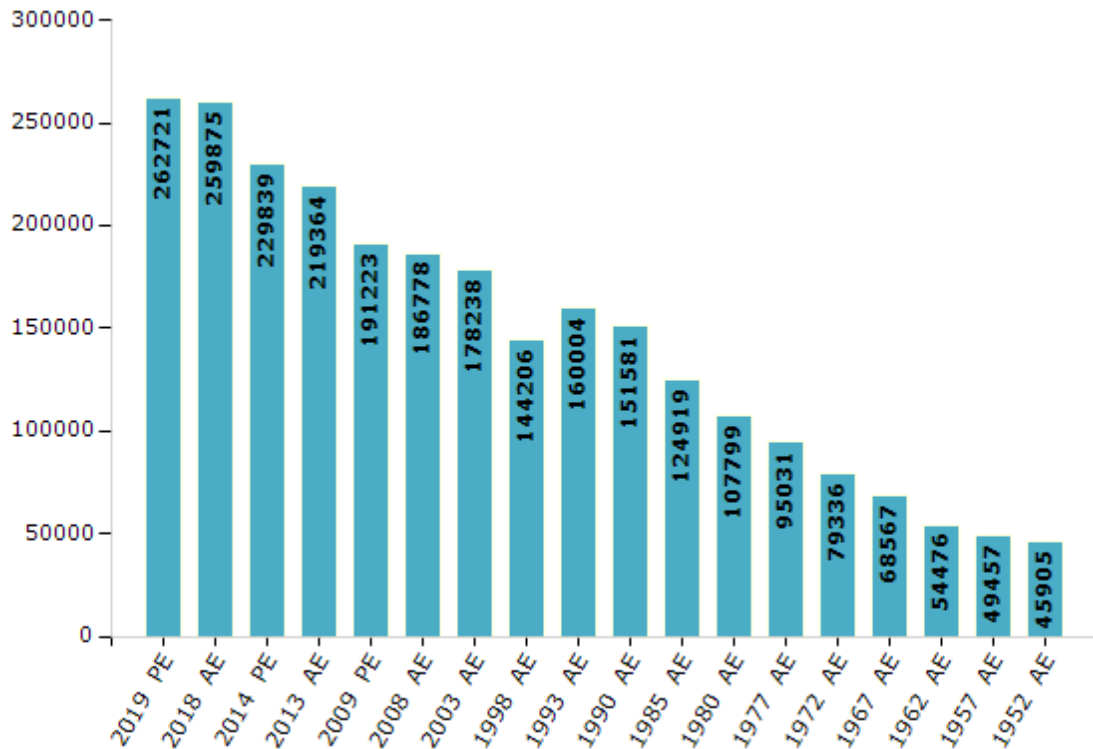


Electoral Features

Electors by Male & Female

Year	Male	Female	Others	Total	Year	Male	Female	Others	Total
2019 PE	137866	124855	0	262721	1993 AE	84757	75247	-	160004
2018 AE	136098	123777	0	259875	1990 AE	79830	71751	-	151581
2014 PE	121504	108335	0	229839	1985 AE	60276	64643	-	124919
2013 AE	115694	103670	0	219364	1980 AE	54708	53091	-	107799
2009 PE	101887	89336	-	191223	1977 AE	49202	45829	-	95031
2008 AE	98751	88027	-	186778	1972 AE	41055	38281	-	79336
2004 PE	-	-	-	-	1967 AE	-	-	-	68567
2003 AE	93825	84413	-	178238	1962 AE	-	-	-	54476
1999 PE	-	-	-	-	1957 AE	-	-	-	49457
1998 AE	74125	70081	-	144206	1952 AE	-	-	-	45905

Number of Electors

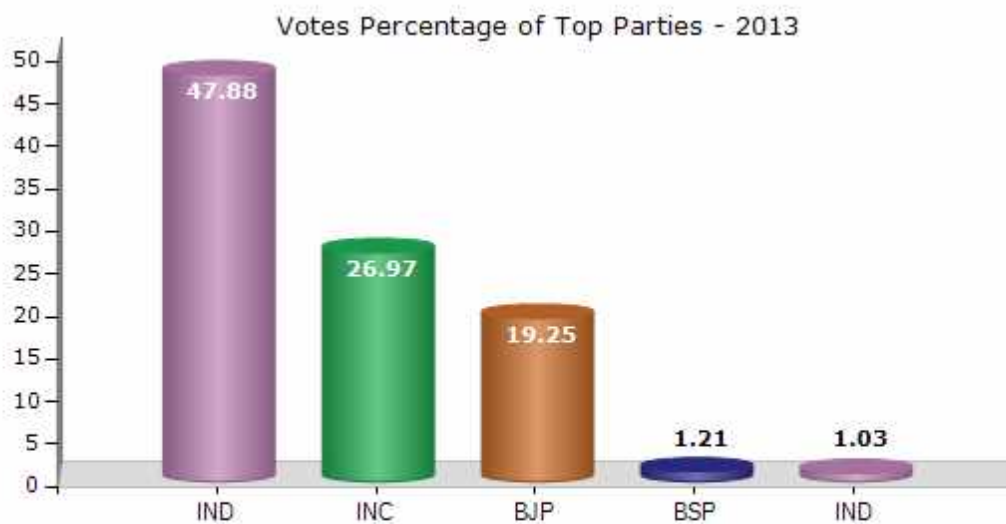


Note : AE : Assembly Election, PE : Assembly Segment of Parliamentary Election

Historical Summary Election Results

Summary Result of Assembly Election - 2013

Candidate Name	Party	Votes	Votes %
Dr. Rajkumar Sharma	IND	76845	47.88
Pratibha Singh	INC	43279	26.97
Jagdish Prasad	BJP	30889	19.25
Ravindra Choudhary	BSP	1948	1.21
Rajkumar	IND	1646	1.03
Sanjay Basotia	IND	824	0.51
Subhash	IND	697	0.43
Bhanwar Singh	NPEP	610	0.38
Gajendra Singh Gaur	IND	465	0.29
Bhagirath Mal	SP	382	0.24
Omprakash	IND	381	0.24
Ashok Kumar	IND	299	0.19
Sugani Devi	JGP	263	0.16
	NOTA	1961	1.22



Polling Station Level Election Results

Number and Name of Polling Stations (PS) (2018)

Number of Polling Stations	Name of Polling Stations	Number of Polling Stations	Name of Polling Stations
1	Shri Bhagirathmal Swami Government Adarsh Senior Secondary School Left Wing Dighal	22	Seth Shri Sagarmal Bagrodia Senior Secondary Vidhya Mandir Mukundgarh
2	Shri Bhagirathmal Swami Government Adarsh Senior Secondary School Right Wing Dighal	23	Shri Laduram Ramdeva Beswal Government Upper Primary School Left Wing Mukungarh
3	Shri Bhagirathmal Swami Government Adarsh Senior Secondary School Primary Section Dighal	24	Shri Laduram Ramdeva Beswal Government Upper Primary School Right Wing Mukundgarh
4	Shahid Asstant Commandent Rajesh Kapuria Government Upper Primary School Fatehsari	25	Kanoriya Collage Left Wing Mukandgarh
5	Government Upper Primary School Chauradi Athuni	26	Kanoriya Collage Right Wing Mukandgarh
6	Government Adarsh Sr. Secondary School Devgaon Nua	27	Shri Mandi Commetti Government Secondary School Dundlod Mandi, Mukandgarh
7	Government Primary School Himmatpura	28	Government Senior Secondary School Left Wing Pabana
8	Smt. Saraswati Devi Govt. Girls Senior Secondary School Left Wing Mandasi	29	Government Adarsh Senior Secondary School Middle Wing Pabana
9	Smt. Saraswati Devi Govt. Girls Senior Secondary School Right Wing Mandasi	30	Government Adarsh Senior Secondary School Right Wing Pabana
10	Government Secondary School Sangasi	31	Government Adarsh Senior Secondary School Left Wing Kaseru
11	Government Adarsh Secondary School Left Wing Ghoriwara Kalan	32	Government Adarsh Senior Secondary School Right Wing Kaseru
12	Government Adarsh Secondary School Right Wing Ghoriwara Kalan	33	Government Adarsh Senior Secondary School Middle Wing Kaseru
13	Government Primary School Mohabbatsari	34	Government Primary School Ajeetpura
14	Government Secondary School Left Wing Jantwali	35	Government Adarsh Senior Secondary School Left Wing Ghoribara Khurd
15	Government Secondary School Right Wing Jantwali	36	Government Adarsh Senior Secondary School Right Wing Ghoribara Khurd
16	Gangaram Smurti Bhawan Khetaram Chejara Guest House Left Wing Mukundgarh	37	Government Adarsh Senior Secondary School Left Wing Sotwara
17	Gangaram Smurti Bhawan Khetaram Chejara Guest House Right Wing Mukundgarh	38	Government Adarsh Senior Secondary School Right Wing Sotwara
18	Sarraff Vishram Grah Sanchalak Seth Shri Jokhiram Sarraf Chairity Trust Sarraf Marg Mukundgarh	39	Atal Seva Kendra, Sotwara
19	Chaukhainiyon Ki Nai Dharmshala Left Wing Mukundgarh	40	Shahid Ramniwas Sohu Government Adarsh Senior Secondary School Left Wing Jejusar
20	Chaukhainiyon Ki Nai Dharmshala Right Wing Mukundgarh	41	Shahid Ramniwas Sohu Government Adarsh Senior Secondary School Right Wing Jejusar
21	Smt. Rama Devi Murarka Government Girls Senior Secondary School Mukundgarh	42	Government Senior Secondary School Left Wing Dabri Baloda

Contd....

Polling Station Level Election Results

Polling Station-wise Votes Secured by Overall Top Five Parties in Nawalgarh Assembly in Assembly Election (AE) under Jhunjhunu Parliamentary Constituency in Rajasthan (2018)

Number of Polling Station	Winner - Dr. Rajkumar Sharma (INC)	Runner-up - Ravi Saini (BJP)	3rd - Vikram Singh Jakhal (IND)	4th - Pratibha Singh (RLTP)	5th - Ram Avtar Narnolia (BSP)	NOTA	Other	Total Votes Secured
36	193	89	163	65	5	1	34	550
37	323	66	64	13	17	0	29	512
38	320	181	88	6	5	7	28	635
39	321	132	257	44	4	4	18	780
40	345	152	154	77	23	10	42	803
41	309	194	142	55	3	13	57	773
42	424	50	262	14	10	7	41	808
43	376	88	241	15	39	4	41	804
44	294	78	262	17	9	5	29	694
45	395	65	245	7	5	1	37	755
46	426	35	139	9	4	6	48	667
47	417	41	185	13	3	2	26	687
48	178	70	124	18	1	1	21	413
49	257	32	109	94	7	1	23	523
50	307	111	190	24	141	4	49	826
51	292	100	226	13	66	5	18	720
52	246	97	247	87	9	4	31	721
53	107	11	190	37	2	3	11	361
54	101	22	122	33	8	0	21	307
55	334	44	208	31	90	3	58	768
56	163	73	346	89	3	8	50	732
57	190	43	192	41	10	4	25	505
58	245	184	86	97	6	1	57	676
59	242	327	43	1	1	4	8	626
60	243	233	163	2	10	6	15	672
61	304	303	56	0	3	6	20	692
62	594	35	90	1	5	2	21	748
63	472	63	107	0	3	1	15	661
64	413	147	104	0	28	1	14	707
65	402	123	145	2	97	5	38	812
66	268	198	148	6	4	5	22	651
67	228	385	2	2	1	3	7	628
68	202	376	5	1	5	2	8	599
69	102	143	123	105	1	3	32	509
70	191	275	167	12	62	5	35	747

Contd....

Polling Station Level Election Results

Winner, Runner-up and 3rd Party Position & Winning Margin According to Polling Stations in Nawalgarh Assembly in Assembly Election (AE) under Jhunjhunu Parliamentary Constituency in Rajasthan (2018)

Polling Station Number	Winner Party	Winner Votes (%)	Runner-up Party	Runner-up Votes (%)	Winning Margin Votes (%)	Third Party	Third Party Votes (%)	Other Votes (%)
71	BJP	449 (61.01)	INC	163 (22.15)	286 (38.86)	IND (VSJ)	77 (10.46)	47 (6.39)
72	INC	306 (46.08)	IND (VSJ)	254 (38.25)	52 (7.83)	BJP	48 (7.23)	56 (8.43)
73	INC	308 (46.74)	BJP	180 (27.31)	128 (19.43)	IND (VSJ)	125 (18.97)	46 (6.98)
74	INC	408 (57.87)	IND (VSJ)	141 (20)	267 (37.87)	BJP	70 (9.93)	86 (12.2)
75	INC	383 (43.77)	IND (VSJ)	265 (30.29)	118 (13.48)	BJP	124 (14.17)	103 (11.77)
76	INC	313 (60.19)	IND (VSJ)	80 (15.38)	233 (44.81)	RLTP	55 (10.58)	72 (13.85)
77	IND (VSJ)	265 (38.97)	INC	223 (32.79)	42 (6.18)	BJP	116 (17.06)	76 (11.18)
78	INC	272 (43.52)	IND (VSJ)	126 (20.16)	146 (23.36)	BJP	96 (15.36)	131 (20.96)
79	INC	201 (43.32)	IND (VSJ)	98 (21.12)	103 (22.2)	BJP	73 (15.73)	92 (19.83)
80	INC	416 (56.45)	IND (VSJ)	170 (23.07)	246 (33.38)	BJP	94 (12.75)	57 (7.73)
81	INC	377 (65.79)	IND (VSJ)	123 (21.47)	254 (44.32)	BJP	34 (5.93)	39 (6.81)
82	BJP	173 (33.86)	INC	164 (32.09)	9 (1.77)	IND (VSJ)	127 (24.85)	47 (9.2)
83	INC	260 (44.75)	BJP	137 (23.58)	123 (21.17)	IND (VSJ)	94 (16.18)	90 (15.49)
84	INC	421 (61.82)	IND (VSJ)	163 (23.94)	258 (37.88)	BJP	41 (6.02)	56 (8.22)
85	INC	526 (78.27)	IND (VSJ)	87 (12.95)	439 (65.32)	BJP	26 (3.87)	33 (4.91)
86	IND (VSJ)	219 (37.5)	BJP	197 (33.73)	22 (3.77)	INC	122 (20.89)	46 (7.88)
87	IND (VSJ)	173 (36.97)	INC	145 (30.98)	28 (5.99)	RLTP	62 (13.25)	88 (18.8)
88	INC	203 (29.99)	IND (VSJ)	181 (26.74)	22 (3.25)	RLTP	179 (26.44)	114 (16.84)
89	INC	290 (39.19)	IND (VSJ)	228 (30.81)	62 (8.38)	BJP	143 (19.32)	79 (10.68)
90	INC	344 (40.66)	IND (VSJ)	325 (38.42)	19 (2.24)	BJP	97 (11.47)	80 (9.46)
91	IND (VSJ)	374 (44.16)	INC	174 (20.54)	200 (23.62)	BJP	145 (17.12)	154 (18.18)
92	RLTP	305 (58.43)	INC	141 (27.01)	164 (31.42)	BJP	56 (10.73)	20 (3.83)
93	INC	256 (53.11)	IND (VSJ)	95 (19.71)	161 (33.4)	BSP	41 (8.51)	90 (18.67)
94	INC	349 (71.22)	IND (VSJ)	55 (11.22)	294 (60)	BJP	50 (10.2)	36 (7.35)
95	RLTP	366 (50.9)	INC	231 (32.13)	135 (18.77)	BJP	54 (7.51)	68 (9.46)
96	IND (VSJ)	587 (74.78)	INC	165 (21.02)	422 (53.76)	IND (SB)	10 (1.27)	23 (2.93)
97	IND (VSJ)	471 (61.81)	INC	210 (27.56)	261 (34.25)	BJP	46 (6.04)	35 (4.59)
98	IND (VSJ)	355 (52.21)	INC	261 (38.38)	94 (13.83)	BJP	16 (2.35)	48 (7.06)
99	IND (VSJ)	303 (48.33)	INC	247 (39.39)	56 (8.94)	RLTP	18 (2.87)	59 (9.41)
100	IND (VSJ)	269 (36.85)	RLTP	191 (26.16)	78 (10.69)	INC	181 (24.79)	89 (12.19)
101	IND (VSJ)	295 (40.14)	RLTP	204 (27.76)	91 (12.38)	INC	185 (25.17)	51 (6.94)
102	IND (VSJ)	171 (34.55)	BJP	139 (28.08)	32 (6.47)	INC	99 (20)	86 (17.37)
103	INC	336 (50.83)	IND (VSJ)	170 (25.72)	166 (25.11)	BJP	101 (15.28)	54 (8.17)
104	INC	226 (34.4)	IND (VSJ)	225 (34.25)	1 (0.15)	BJP	114 (17.35)	92 (14)
105	INC	433 (48.76)	RLTP	167 (18.81)	266 (29.95)	IND (VSJ)	129 (14.53)	159 (17.91)

Contd....

Socio-Economic Amenities - Rural

Access to Education Facilities

Particulars	Number of Village (% of Population)				
	Available	Not Available	If Not Available (Distance of Nearest Facility)		
			A	B	C
Govt. Primary School	98 (98)	11 (2)	2 (0)	0 (0)	0 (0)
Private Primary School	74 (88)	35 (12)	7 (1)	1 (0)	1 (0)
Govt. Middle School	73 (89)	36 (11)	13 (3)	0 (0)	0 (0)
Private Middle School	67 (84)	42 (16)	8 (2)	2 (0)	4 (1)
Govt. Secondary School	52 (76)	57 (24)	26 (9)	0 (0)	0 (0)
Private Secondary School	60 (82)	49 (18)	7 (2)	3 (1)	5 (1)
Govt. Senior Secondary School	22 (38)	87 (62)	34 (20)	11 (7)	3 (1)
Private Senior Secondary School	23 (39)	86 (61)	16 (9)	5 (3)	4 (1)
Govt. Arts and Science Degree College	0 (0)	109 (100)	0 (0)	2 (3)	19 (14)
Private Arts and Science Degree College	4 (6)	105 (94)	15 (10)	32 (35)	37 (33)
Govt. Engineering College	0 (0)	109 (100)	0 (0)	0 (0)	1 (1)
Private Engineering College	1 (0)	108 (100)	9 (12)	16 (13)	82 (74)
Govt. Medicine College	0 (0)	109 (100)	0 (0)	0 (0)	102 (91)
Private Medicine College	0 (0)	109 (100)	0 (0)	0 (0)	7 (9)
Govt. Management Institute	0 (0)	109 (100)	0 (0)	0 (0)	52 (46)
Private Management Institute	0 (0)	109 (100)	8 (7)	1 (3)	48 (44)
Govt. Polytechnic	0 (0)	109 (100)	0 (0)	0 (0)	37 (29)
Private Polytechnic	2 (4)	107 (96)	0 (0)	0 (0)	70 (66)
Govt. Vocational Training School/ITI	0 (0)	109 (100)	0 (0)	1 (2)	25 (19)
Private Vocational Training School/ITI	3 (2)	106 (98)	20 (18)	18 (22)	42 (37)
Govt. Non Formal Training Centre	0 (0)	109 (100)	0 (0)	1 (1)	18 (8)
Private Non Formal Training Centre	0 (0)	109 (100)	6 (5)	14 (20)	70 (65)
Govt. School For Disabled	0 (0)	109 (100)	0 (0)	0 (0)	109 (100)
Private School For Disabled	0 (0)	109 (100)	0 (0)	0 (0)	0 (0)
Government Others	0 (0)	109 (100)	0 (0)	0 (0)	0 (0)
Private Others	0 (0)	109 (100)	0 (0)	0 (0)	0 (0)

Note : Distance A : Less than 5 km; B : Between 5-10 km; C : 10+ km.; Source : Data Analysis is based on 2011 Census.

DISCLAIMER

The Terms of Use and Disclaimer of Datanet India Private Limited (hereinafter referred to as "Datanet") for use of this analysis report of **Nawalgarh Assembly Constituency (Nawalgarh Vidhan Sabha)** :-

1. **Assembly Factbook™** is a Registered Trade Mark owned by Datanet.
2. All the maps are sketched and graphical representation only and have not been drawn to the scale and also not to represent the actual geographical area or boundary of the unit.
3. The data for the aforesaid analysis is based on authentic sources and has been culled from the various publications of Census, CSO and NSSO for district and block level data, various central and state government departments, Central & State Elections Commissions and the concerned Returning Officers' releases, Electoral Rolls, Election results and allied publications, internal assessment, surveys, estimates and analysis. Therefore, certain adjustment of data at micro level may have been done to arrive closer to the macro data.
4. Data have been provided on an "As Is" and "As AVAILABLE" basis
5. The colours shown in the maps or diagram and charts of a particular party, alliance or AC are indicative and do not represent them.
6. This publication which includes maps, sheets, graphs and data would be the property under copyright of Datanet only. The user may use these for its internal study, analysis and research purposes. It's public display, re-selling or any commercial uses by the user are not allowed.
7. Datanet has taken due care and caution in compilation and processing of data and allied information, but does not guarantee the accuracy, adequacy or completeness of any information/analysis and will be not responsible for any errors or omissions or for the results obtained from the use of such information/analysis.
8. All the contents for the publication have been culled from various authentic sources and Datanet reasonably believes such sources to be reliable, but does not make any representations, express or implied as to the accuracy or fitness of use of such information. The information or contents of the information/analysis do not constitute advice and should not be relied upon in making (or refraining from making) any decision. Any reliance placed upon the information provided by Datanet is the sole responsibility and strictly at the user's risk.
9. In no event will Datanet be liable for any damages (including, without limitation, damages for loss of business projects, or loss of profits) arising in contract, tort or otherwise from the use of or inability to use any of its contents, or from any action taken (or refrained from being taken) as a result of using the analysis or any of its contents. Datanet its directors, owners, editors, officials, employees, distributor and agents or any associate will not be liable for any errors in the information contained or any consequences arising from the use of the contents of the provided information/analysis.
10. If any provision of these terms and conditions is held invalid or illegal or unenforceable for any reason by any court of competent jurisdiction, such provision shall be severed and the remainder of provisions of the terms and conditions shall continue in full force and effect as if the Term of Use had been executed with the invalid, illegal or unenforceable provision eliminated.
11. If there are any discrepancies in the information provided, please bring it to attention of Datanet for suitable rectification measures.

Buy Online This Complete Book At
Datanet India eBooks Store

www.indiastatpublications.com

or go directly at

[http://www.indiastatpublications.com/
Assembly_factbook/Rajasthan/Jhunjhunu/ Nawalgarh](http://www.indiastatpublications.com/Assembly_factbook/Rajasthan/Jhunjhunu/Nawalgarh)

 **india**stat**elections**

ISBN : 978-93-87293-45-8



9 789387 293458