



Rajasthan

# Assembly Factbook™

Pilani Assembly Constituency



Key Electoral Data of Pilani  
Assembly Constituency (Vidhan Sabha)

Rajasthan

# **Assembly Factbook™**

Pilani Assembly Constituency



Pilani Vidhan Sabha

## **Editor & Director**

Dr. R.K. Thukral

## **Research Editor**

Dr. Shafeeq Rahman

## **Compiled, Researched and Published by Datanet India Pvt. Ltd.**

D-100, 1st Floor,

Okhla Industrial Area, Phase-I,  
New Delhi- 110020.

Ph.: 91-11- 43580781-84

Email : support@indiastatpublications.com

Website : www.indiastatelections.com

## **Online Book Store :**

www.indiastatpublications.com

**Report No. :** AFB/RJ-025-0125

**ISBN :** 978-93-87293-59-5

**First Edition :** January, 2018

**Eighth Updated Edition :** January, 2025

**Price :** Rs. 11500/-

US\$ 310

**© Datanet India Pvt. Ltd.**

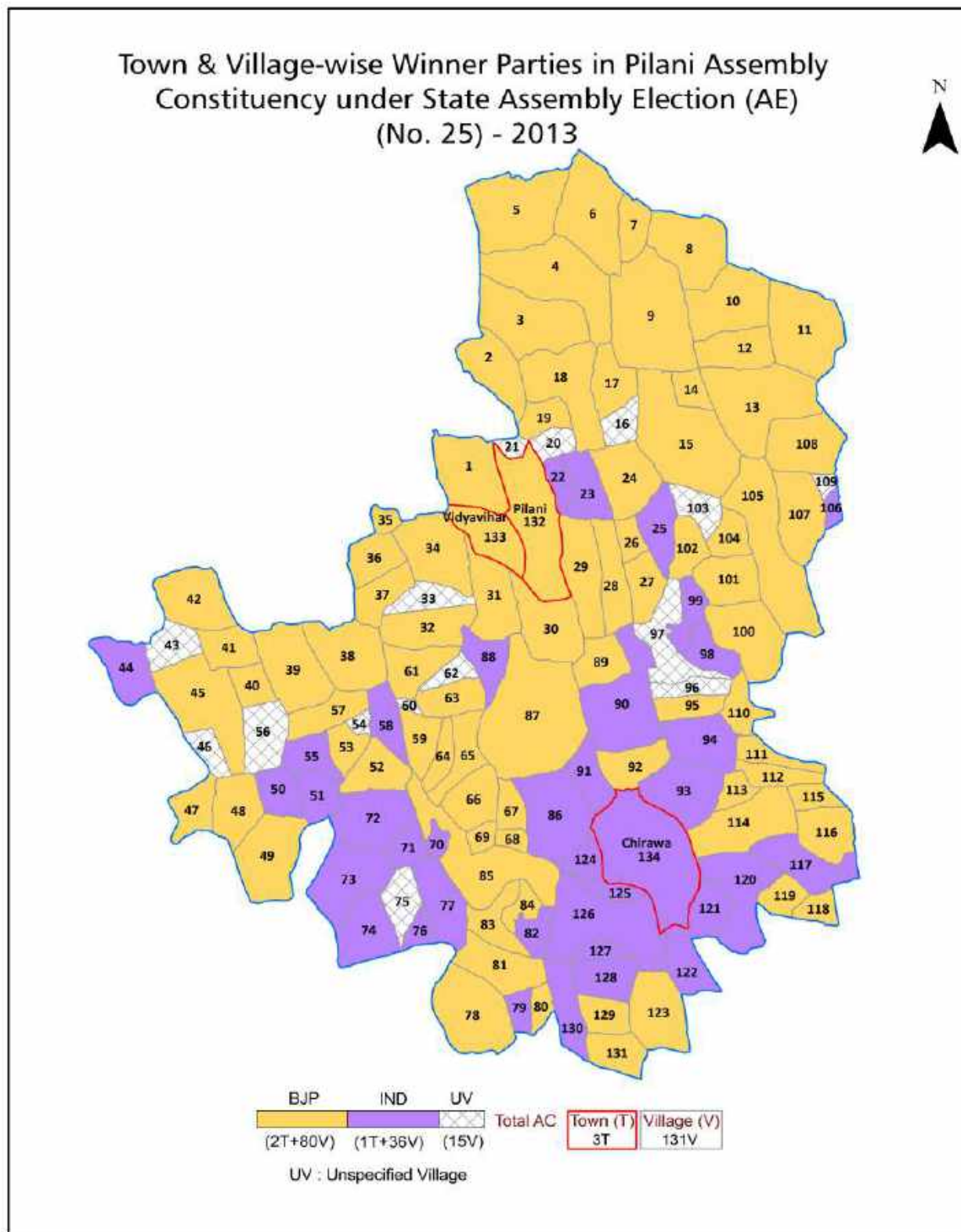
All rights reserved. No part of this book may be reproduced, stored in a retrieval system or transmitted in any form or by any means, mechanical photocopying, photographing, scanning, recording or otherwise without the prior written permission of the publisher. Please refer to Disclaimer at page no. 207 for the use of this publication.

Printed in India

## Contents

No.	Particulars	Page No.
	<b>Introduction</b>	
1	Assembly Constituency - (Vidhan Sabha) at a Glance   Features of Assembly as per Delimitation Commission of India (2008)	1-2
	<b>Location and Political Maps</b>	
2	Location Map   Boundaries of Assembly Constituency - (Vidhan Sabha) in District   Boundaries of Assembly Constituency under Parliamentary Constituency - (Lok Sabha)   Town & Village-wise Winner Parties- 2024, 2023, 2019, 2018, 2014, 2013, 2009 and 2008	3-11
	<b>Administrative Setup (2011)</b>	
3	District   Sub-district   Towns   Villages   Inhabited Villages   Uninhabited Villages   Village Panchayat   Intermediate Panchayat	12-18
	<b>Demographics (2011)</b>	
4	Population   Households   Rural/Urban Population   Towns and Villages by Population Size   Sex Ratio (Total & 0-6 Years)   Religious Population   Social Population   Literacy Rate	19-20
	<b>Electoral Features</b>	
5	Important Dates of Last Elections Held   Electors by Gender   Service Electors   Voters   Voters Turnout   Polling Stations & Average Number of Electors per Polling Station   Electors by Age Group   Present Elected Representatives	21-26
	<b>Historical Summary Election Results</b>	
6	Vote Share of Major Parties   Winning Margin (Number & Percentage)   Polarity of Parties   Summary Result of Assembly Segment of Parliamentary Elections 2024, 2019, 2014, 2009, 2004 and 1999   Summary Result of Assembly Elections 2023, 2018, 2013, 2008, 2003, 1998, 1993, 1990, 1985, 1980, 1977, 1972, 1967, 1962 and 1957	27-49
	<b>Polling Station Level Election Results</b>	
7	Name and Number of Polling Station 2024, 2023, 2019, 2018, 2014, 2013, 2009 and 2008   Polling Station-wise Electors, Voters & Voters Turnout 2024, 2023, 2019, 2018, 2014, 2013, 2009 and 2008   Polling Station wise Elections Results 2024, 2023, 2019, 2018, 2014, 2013, 2009 and 2008	50-187
	<b>Share of Assembly Constituency</b>	
8	Share of Assembly Constituency - (Vidhan Sabha) in State, District and Parliamentary Constituency - (Lok Sabha)	188
	<b>Socio-Economic Amenities (2011)</b>	
9	Access to Administrative Units   Agricultural, Manufacturing and Industrial Commodities   Demographic Indicators   Education   Health & Manpower   Drinking Water Supply   Sanitation   Entertainment and Recreations Infrastructure   Power   Food Allocation Distribution and Marketing of Agriculture Commodities Infrastructure   Transport and Road Infrastructure   Communication   Banking and Financial Services   Land Use   Irrigation Source	190-204
10	<b>Abbreviation &amp; Sources</b>	205-206
11	<b>Disclaimer</b>	207

## Location & Political Map





## Administrative Setup

### List of Village Panchayat & Intermediate Panchayat (Block) Name - 2011

Village Name	Village Panchayat Name	Intermediate Panchayat Name
Adooka	Adooka	Surajgarh
Ajeetpura	Gothra Nooniya	Chirawa
Alampura	Badangarh	Chirawa
Alipur	Alipur	Chirawa
Amarsinghpura	Farat	Surajgarh
Ardawata	Ardawata	Chirawa
Badangarh	Badangarh	Chirawa
Bagpura	Mandrela	Chirawa
Bajawa	Bajawa	Chirawa
Bakhtawarpura	Bakhtawarpura	Chirawa
Bangothri Kalan	Bangothri Kalan	Surajgarh
Bangothri Khurd	Bangothri Kalan	Surajgarh
Bari	Ardawata	Chirawa
Bas Bijoli	Farat	Surajgarh
Bas Gokal	Farat	Surajgarh
Bas Kalana	Swami Sehi	Surajgarh
Bas Tokha	Bhgina	Surajgarh
Beri	Beri	Surajgarh
Bhairogarh	Bajawa	Chirawa
Bhapar	Kajra	Surajgarh
Bhawanipura	Bajawa	Chirawa
Bhgina	Bhgina	Surajgarh
Bhobiya	Ghadawa	Surajgarh
Bhoja Ka Bas	Bhgina	Surajgarh
Bhompura	Shyopura Bas Godara	Chirawa
Bigodna	Ghadawa	Surajgarh
Bijoli	Farat	Surajgarh
Bishanpura	Morwa	Surajgarh
Bishanpura ( Naya )	Morwa	Surajgarh

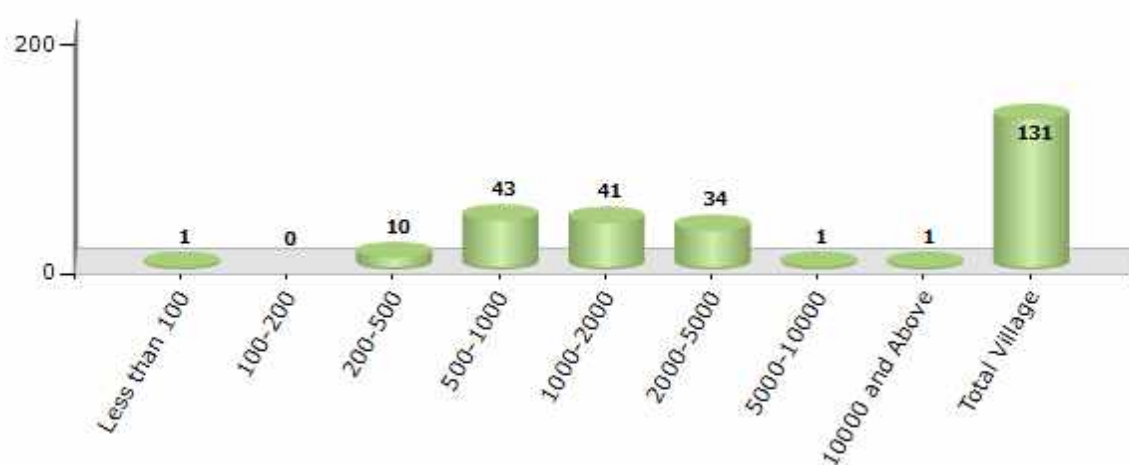
Contd....

## Demographic

### Number of Villages by Population Size - 2011

Less than 100	100-200	200-500	500-1000	1000-2000	2000-5000	5000-10000	10000 and Above	Total Village
1	0	10	43	41	34	1	1	131

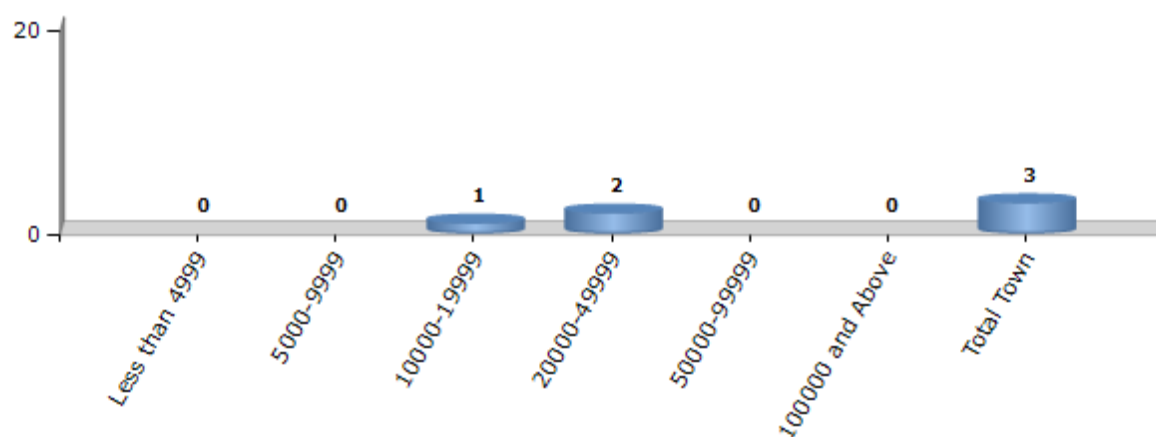
Number of Villages by Population Size - 2011



### Number of Towns by Population Size - 2011

Less than 4999	5000-9999	10000-19999	20000-49999	50000-99999	100000 and Above	Total Town
0	0	1	2	0	0	3

Number of Towns by Population Size - 2011



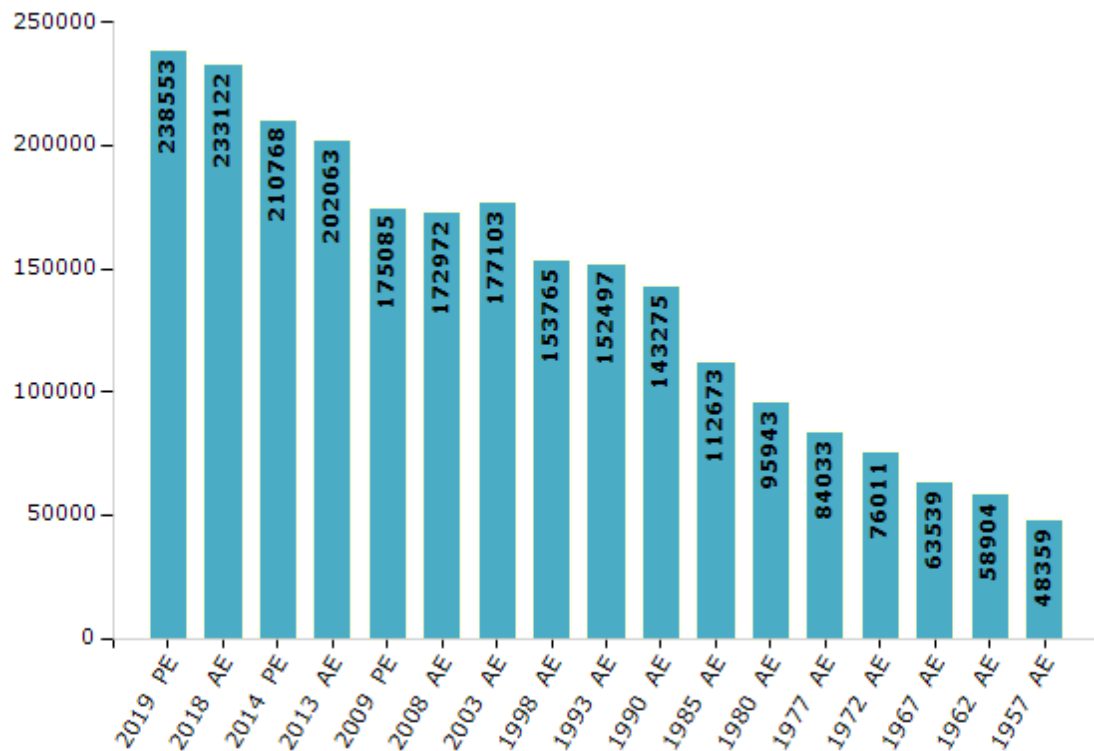
## Electoral Features

### Electors by Male & Female

Year	Male	Female	Others	Total
2019 PE	124461	114092	0	238553
2018 AE	121560	111562	0	233122
2014 PE	109774	100994	0	210768
2013 AE	104819	97244	0	202063
2009 PE	92281	82804	-	175085
2008 AE	91147	81825	-	172972
2004 PE	-	-	-	-
2003 AE	92766	84337	-	177103
1999 PE	-	-	-	-
1998 AE	80789	72976	-	153765

Year	Male	Female	Others	Total
1993 AE	81727	70770	-	152497
1990 AE	76091	67184	-	143275
1985 AE	58489	54184	-	112673
1980 AE	50094	45849	-	95943
1977 AE	44457	39576	-	84033
1972 AE	39325	36686	-	76011
1967 AE	-	-	-	63539
1962 AE	-	-	-	58904
1957 AE	-	-	-	48359
1952 AE	-	-	-	-

Number of Electors



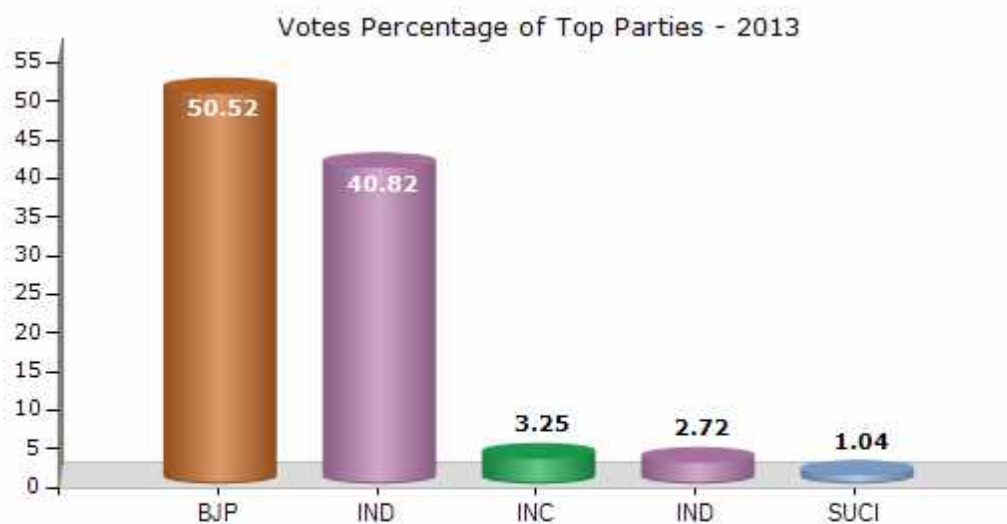
**Note :** AE : Assembly Election, PE : Assembly Segment of Parliamentary Election



## Historical Summary Election Results

### Summary Result of Assembly Election - 2013

Candidate Name	Party	Votes	Votes %
Sunderlal	BJP	72914	50.52
J.P.Chandelia	IND	58918	40.82
Madan Lal	INC	4691	3.25
Randhir Singh	IND	3920	2.72
Subhashchandra	SUCI	1499	1.04
Dharampal	BSP	867	0.6
	NOTA	1525	1.06



## Polling Station Level Election Results

### Number and Name of Polling Stations (PS) (2018)

Number of Polling Stations	Name of Polling Stations	Number of Polling Stations	Name of Polling Stations
1	Government Upper Primary School, Raghuveerpura	22	Government Upper Primary School, Alampura
2	Government Upper Primary School (Primary Section), Left Wing, Mandrella	23	Government Upper Primary School, Kutubpura
3	Government Upper Primary School (Primary Section), Right Wing, Mandrella	24	Government Secondary School, Gowali
4	Smt. Banarsi Devi Lath Government Girls Senior Secondary School, Left Wing, Mandrella	25	Government Adarsh Senior Secondary School, Left Wing, Khudania
5	Smt. Banarsi Devi Lath Government Girls Senior Secondary School, Right Wing, Mandrella	26	Government Adarsh Senior Secondary School, Middle Wing, Khudania
6	Government Girls Upper Primary School, Left Wing, Mandrella	27	Government Adarsh Senior Secondary School, Right Wing, Khudania
7	Government Girls Upper Primary School, Right Wing, Mandrella	28	Shaheed Subedar Nathu Ram Government Girls Secondary School, Dhandharia
8	Lath Government Adarsh Senior Secondary School, Left Wing Mandrella	29	Government Primary School, Jawaharpura
9	Lath Government Adarsh Senior Secondary School, Right Wing Mandrella	30	Saheed Nayak Bajrang Lal Government Adarsh Senior Secondary School, Left Wing, Dhandhar, Kulhariyo Ka Bas
10	Government Upper Primary School, Left Wing, Mandrella	31	Saheed Nayak Bajrang Lal Government Adarsh Senior Secondary School, Right Wing, Dhandhar, Kulhariyo Ka Bas
11	Government Upper Primary School, Right Wing, Mandrella	32	Government Upper Primary School, Garinda
12	Government Upper Primary School, Sainipura	33	Government Secondary School, Left Wing, Ghumansar Kalan
13	Government Primary School, Nandrampura	34	Government Secondary School, Right Wing, Ghumansar Kalan
14	Government Adarsh Senior Secondary School, Tigiyas	35	Government Primary School, Left Wing, Hanutpura
15	Government Secondary School, Left Wing, Bajawa Suro KA	36	Government Primary School, Right Wing, Hanutpura
16	Government Secondary School, Right Wing, Bajawa Suro KA	37	Government Adarsh Senior Secondary School, Left Wing, Jherli
17	Government Girls Upper Primary School, Mainpura	38	Government Adarsh Senior Secondary School, Middle Wing, Jherli
18	Government Adarsh Senior Secondary School, Jakhoda	39	Government Adarsh Senior Secondary School, Right Wing, Jherli
19	Government Primary School, Bhairongarh	40	Government Upper Primary School, Left Wing, Rayala
20	Government Adarsh Girls Senior Secondary School, Dhattarwala	41	Government Upper Primary School, Right Wing, Rayala
21	Government Adarsh Senior Secondary School, Badangarh	42	K.R. Memorial Senior Secondary School, Left Wing, Pilani

Contd....

## Polling Station Level Election Results

### Polling Station-wise Votes Secured by Overall Top Five Parties in Pilani Assembly in Assembly Election (AE) under Jhunjhunu Parliamentary Constituency in Rajasthan (2018)

Number of Polling Station	Winner - J.P. Chandelvia (INC)	Runner-up - Kailash Chand (BJP)	3rd - Jaya Kumari (BSP)	4th - Sumer Singh (APOI)	5th - Satyanarayan (IND)	NOTA	Other	Total Votes Secured
36	301	142	12	2	9	11	12	489
37	294	348	12	3	5	7	16	685
38	136	407	0	1	2	8	6	560
39	314	311	5	3	9	6	12	660
40	287	301	4	5	1	6	7	611
41	393	209	3	5	2	8	7	627
42	397	347	5	2	2	12	15	780
43	470	371	5	3	9	25	15	898
44	349	488	2	3	2	15	21	880
45	381	345	3	2	5	14	12	762
46	583	355	5	3	6	11	10	973
47	421	358	3	1	4	7	10	804
48	253	428	2	2	1	9	8	703
49	221	448	2	4	1	12	13	701
50	353	407	6	3	10	20	9	808
51	326	538	7	4	3	20	12	910
52	360	317	2	3	2	5	10	699
53	273	419	5	1	0	18	11	727
54	291	351	6	3	1	8	17	677
55	389	193	0	0	2	4	10	598
56	424	361	2	1	3	9	8	808
57	285	417	6	2	4	6	8	728
58	184	312	2	1	1	10	2	512
59	385	451	5	1	5	22	5	874
60	267	417	1	2	1	6	11	705
61	207	256	1	0	1	12	4	481
62	189	288	2	0	0	19	3	501
63	195	137	7	1	0	1	0	341
64	288	285	0	2	1	2	2	580
65	363	280	1	3	1	5	2	655
66	236	309	1	2	0	10	5	563
67	271	536	1	2	2	13	7	832
68	550	314	6	2	1	3	2	878
69	470	319	1	6	2	13	4	815
70	268	225	2	3	0	4	11	513

Contd....

## Polling Station Level Election Results

**Winner, Runner-up and 3rd Party Position & Winning Margin According to Polling Stations in Pilani Assembly in Assembly Election (AE) under Jhunjhunu Parliamentary Constituency in Rajasthan (2018)**

Polling Station Number	Winner Party	Winner Votes (%)	Runner-up Party	Runner-up Votes (%)	Winning Margin Votes (%)	Third Party	Third Party Votes (%)	Other Votes (%)
71	INC	253 (58.7)	BJP	157 (36.43)	96 (22.27)	BSP	5 (1.16)	16 (3.71)
72	INC	378 (52.28)	BJP	304 (42.05)	74 (10.23)	BSP	15 (2.07)	26 (3.6)
73	INC	276 (54.87)	BJP	219 (43.54)	57 (11.33)	IND (S)	2 (0.4)	6 (1.19)
74	BJP	211 (53.55)	INC	175 (44.42)	36 (9.13)	BSP	3 (0.76)	5 (1.27)
75	INC	309 (50.91)	BJP	285 (46.95)	24 (3.96)	IND (S)	2 (0.33)	11 (1.81)
76	BJP	351 (57.07)	INC	238 (38.7)	113 (18.37)	BSP	8 (1.3)	18 (2.93)
77	BJP	383 (69.51)	INC	148 (26.86)	235 (42.65)	BSP	3 (0.54)	17 (3.09)
78	BJP	422 (59.77)	INC	271 (38.39)	151 (21.38)	IND (S)	3 (0.42)	10 (1.42)
79	BJP	512 (67.64)	INC	228 (30.12)	284 (37.52)	APOI	5 (0.66)	12 (1.59)
80	INC	481 (53.44)	BJP	381 (42.33)	100 (11.11)	IND (G)	11 (1.22)	27 (3)
81	INC	463 (57.3)	BJP	323 (39.98)	140 (17.32)	APOI	3 (0.37)	19 (2.35)
82	INC	483 (58.12)	BJP	327 (39.35)	156 (18.77)	APOI	4 (0.48)	17 (2.05)
83	INC	344 (48.11)	BJP	343 (47.97)	1 (0.14)	APOI	6 (0.84)	22 (3.08)
84	INC	416 (58.92)	BJP	270 (38.24)	146 (20.68)	APOI	5 (0.71)	15 (2.12)
85	BJP	416 (71.97)	INC	137 (23.7)	279 (48.27)	BSP	7 (1.21)	18 (3.11)
86	INC	338 (49.93)	BJP	306 (45.2)	32 (4.73)	BSP	11 (1.62)	22 (3.25)
87	INC	374 (53.66)	BJP	284 (40.75)	90 (12.91)	APOI	7 (1)	32 (4.59)
88	INC	325 (48.8)	BJP	296 (44.44)	29 (4.36)	BSP	7 (1.05)	38 (5.71)
89	BJP	344 (58.6)	INC	232 (39.52)	112 (19.08)	APOI	2 (0.34)	9 (1.53)
90	BJP	427 (57.09)	INC	277 (37.03)	150 (20.06)	BSP	12 (1.6)	32 (4.28)
91	INC	327 (50.15)	BJP	287 (44.02)	40 (6.13)	APOI	8 (1.23)	30 (4.6)
92	BJP	339 (52.48)	INC	291 (45.05)	48 (7.43)	BSP	5 (0.77)	11 (1.7)
93	BJP	261 (54.26)	INC	203 (42.2)	58 (12.06)	ARJP	6 (1.25)	11 (2.29)
94	INC	296 (47.74)	BJP	268 (43.23)	28 (4.51)	BSP	43 (6.94)	13 (2.1)
95	INC	375 (58.32)	BJP	243 (37.79)	132 (20.53)	BSP	9 (1.4)	16 (2.49)
96	BJP	327 (54.5)	INC	253 (42.17)	74 (12.33)	ARJP	14 (2.33)	6 (1)
97	BJP	319 (56.56)	INC	225 (39.89)	94 (16.67)	APOI	5 (0.89)	15 (2.66)
98	INC	405 (57.2)	BJP	286 (40.4)	119 (16.8)	BSP	4 (0.56)	13 (1.84)
99	INC	425 (48.13)	BJP	425 (48.13)	0 (0)	BSP	12 (1.36)	21 (2.38)
100	INC	493 (56.93)	BJP	366 (42.26)	127 (14.67)	BSP	3 (0.35)	4 (0.46)
101	INC	420 (57.3)	BJP	296 (40.38)	124 (16.92)	APOI	4 (0.55)	13 (1.77)
102	INC	404 (56.5)	BJP	290 (40.56)	114 (15.94)	IND (G)	4 (0.56)	17 (2.38)
103	INC	397 (58.04)	BJP	257 (37.57)	140 (20.47)	ARJP	7 (1.02)	23 (3.36)
104	INC	335 (49.12)	BJP	330 (48.39)	5 (0.73)	BSP	4 (0.59)	13 (1.91)
105	BJP	348 (60.73)	INC	203 (35.43)	145 (25.3)	BSP	5 (0.87)	17 (2.97)

Contd....

## Socio-Economic Amenities - Rural

### Access to Education Facilities

Particulars	Number of Village (% of Population)				
	Available	Not Available	If Not Available (Distance of Nearest Facility)		
			A	B	C
Govt. Primary School	120 (98)	11 (2)	1 (0)	0 (0)	0 (0)
Private Primary School	72 (75)	59 (25)	9 (2)	0 (0)	1 (0)
Govt. Middle School	75 (81)	56 (19)	20 (6)	3 (1)	0 (0)
Private Middle School	69 (73)	62 (27)	12 (3)	2 (1)	1 (0)
Govt. Secondary School	48 (63)	83 (37)	44 (18)	9 (4)	0 (0)
Private Secondary School	53 (65)	78 (35)	10 (4)	6 (3)	1 (0)
Govt. Senior Secondary School	12 (23)	119 (77)	44 (26)	24 (11)	1 (0)
Private Senior Secondary School	23 (32)	108 (68)	18 (12)	12 (8)	3 (1)
Govt. Arts and Science Degree College	0 (0)	131 (100)	1 (0)	6 (3)	0 (0)
Private Arts and Science Degree College	6 (13)	125 (87)	33 (25)	61 (41)	24 (18)
Govt. Engineering College	0 (0)	131 (100)	0 (0)	0 (0)	0 (0)
Private Engineering College	1 (1)	130 (99)	14 (11)	45 (35)	71 (54)
Govt. Medicine College	0 (0)	131 (100)	1 (1)	0 (0)	112 (88)
Private Medicine College	0 (0)	131 (100)	0 (0)	0 (0)	18 (12)
Govt. Management Institute	0 (0)	131 (100)	1 (0)	1 (0)	0 (0)
Private Management Institute	2 (2)	129 (98)	14 (12)	36 (25)	77 (60)
Govt. Polytechnic	0 (0)	131 (100)	0 (0)	0 (0)	6 (4)
Private Polytechnic	1 (1)	130 (99)	1 (1)	0 (0)	123 (95)
Govt. Vocational Training School/ITI	2 (4)	129 (96)	1 (0)	6 (3)	12 (6)
Private Vocational Training School/ITI	1 (1)	130 (99)	19 (16)	49 (35)	40 (34)
Govt. Non Formal Training Centre	0 (0)	131 (100)	2 (2)	16 (11)	21 (13)
Private Non Formal Training Centre	0 (0)	131 (100)	7 (8)	12 (10)	73 (56)
Govt. School For Disabled	0 (0)	131 (100)	1 (1)	0 (0)	130 (99)
Private School For Disabled	0 (0)	131 (100)	0 (0)	0 (0)	0 (0)
Government Others	0 (0)	131 (100)	0 (0)	0 (0)	0 (0)
Private Others	0 (0)	131 (100)	0 (0)	0 (0)	0 (0)

Note : Distance A : Less than 5 km; B : Between 5-10 km; C : 10+ km.; Source : Data Analysis is based on 2011 Census.

## DISCLAIMER

The Terms of Use and Disclaimer of Datanet India Private Limited (hereinafter referred to as "Datanet") for use of this analysis report of **Pilani Assembly Constituency (Pilani Vidhan Sabha)** :-

1. **Assembly Factbook™** is a Registered Trade Mark owned by Datanet.
2. All the maps are sketched and graphical representation only and have not been drawn to the scale and also not to represent the actual geographical area or boundary of the unit.
3. The data for the aforesaid analysis is based on authentic sources and has been culled from the various publications of Census, CSO and NSSO for district and block level data, various central and state government departments, Central & State Elections Commissions and the concerned Returning Officers' releases, Electoral Rolls, Election results and allied publications, internal assessment, surveys, estimates and analysis. Therefore, certain adjustment of data at micro level may have been done to arrive closer to the macro data.
4. Data have been provided on an "As Is" and "As AVAILABLE" basis
5. The colours shown in the maps or diagram and charts of a particular party, alliance or AC are indicative and do not represent them.
6. This publication which includes maps, sheets, graphs and data would be the property under copyright of Datanet only. The user may use these for its internal study, analysis and research purposes. It's public display, re-selling or any commercial uses by the user are not allowed.
7. Datanet has taken due care and caution in compilation and processing of data and allied information, but does not guarantee the accuracy, adequacy or completeness of any information/analysis and will be not responsible for any errors or omissions or for the results obtained from the use of such information/analysis.
8. All the contents for the publication have been culled from various authentic sources and Datanet reasonably believes such sources to be reliable, but does not make any representations, express or implied as to the accuracy or fitness of use of such information. The information or contents of the information/analysis do not constitute advice and should not be relied upon in making (or refraining from making) any decision. Any reliance placed upon the information provided by Datanet is the sole responsibility and strictly at the user's risk.
9. In no event will Datanet be liable for any damages (including, without limitation, damages for loss of business projects, or loss of profits) arising in contract, tort or otherwise from the use of or inability to use any of its contents, or from any action taken (or refrained from being taken) as a result of using the analysis or any of its contents. Datanet its directors, owners, editors, officials, employees, distributor and agents or any associate will not be liable for any errors in the information contained or any consequences arising from the use of the contents of the provided information/analysis.
10. If any provision of these terms and conditions is held invalid or illegal or unenforceable for any reason by any court of competent jurisdiction, such provision shall be severed and the remainder of provisions of the terms and conditions shall continue in full force and effect as if the Term of Use had been executed with the invalid, illegal or unenforceable provision eliminated.
11. If there are any discrepancies in the information provided, please bring it to attention of Datanet for suitable rectification measures.



**Buy Online This Complete Book At**  
**Datanet India eBooks Store**

[www.indiastatpublications.com](http://www.indiastatpublications.com)

or go directly at

[http://www.indiastatpublications.com/  
Assembly\\_factbook/Rajasthan/Jhunjhunu/ Pilani](http://www.indiastatpublications.com/Assembly_factbook/Rajasthan/Jhunjhunu/Pilani)

 **indiastat**elections

ISBN : 978-93-87293-59-5



9 789387 293595