



Rajasthan

Assembly Factbook™

Surajgarh Assembly Constituency



Key Electoral Data of Surajgarh
Assembly Constituency (Vidhan Sabha)

Rajasthan
Assembly FactbookTM
Surajgarh Assembly Constituency



Surajgarh Vidhan Sabha

Editor & Director

Dr. R.K. Thukral

Research Editor

Dr. Shafeeq Rahman

Compiled, Researched and Published by Datanet India Pvt. Ltd.

D-100, 1st Floor,

Okhla Industrial Area, Phase-I,
New Delhi- 110020.

Ph.: 91-11- 43580781-84

Email : support@indiastatpublications.com

Website : www.indiastatelections.com

Online Book Store :

www.indiastatpublications.com

Report No. : AFB/RJ-026-0125

ISBN : 978-93-87267-90-9

First Edition : January, 2018

Eighth Updated Edition : January, 2025

Price : Rs. 11500/-

US\$ 310

© Datanet India Pvt. Ltd.

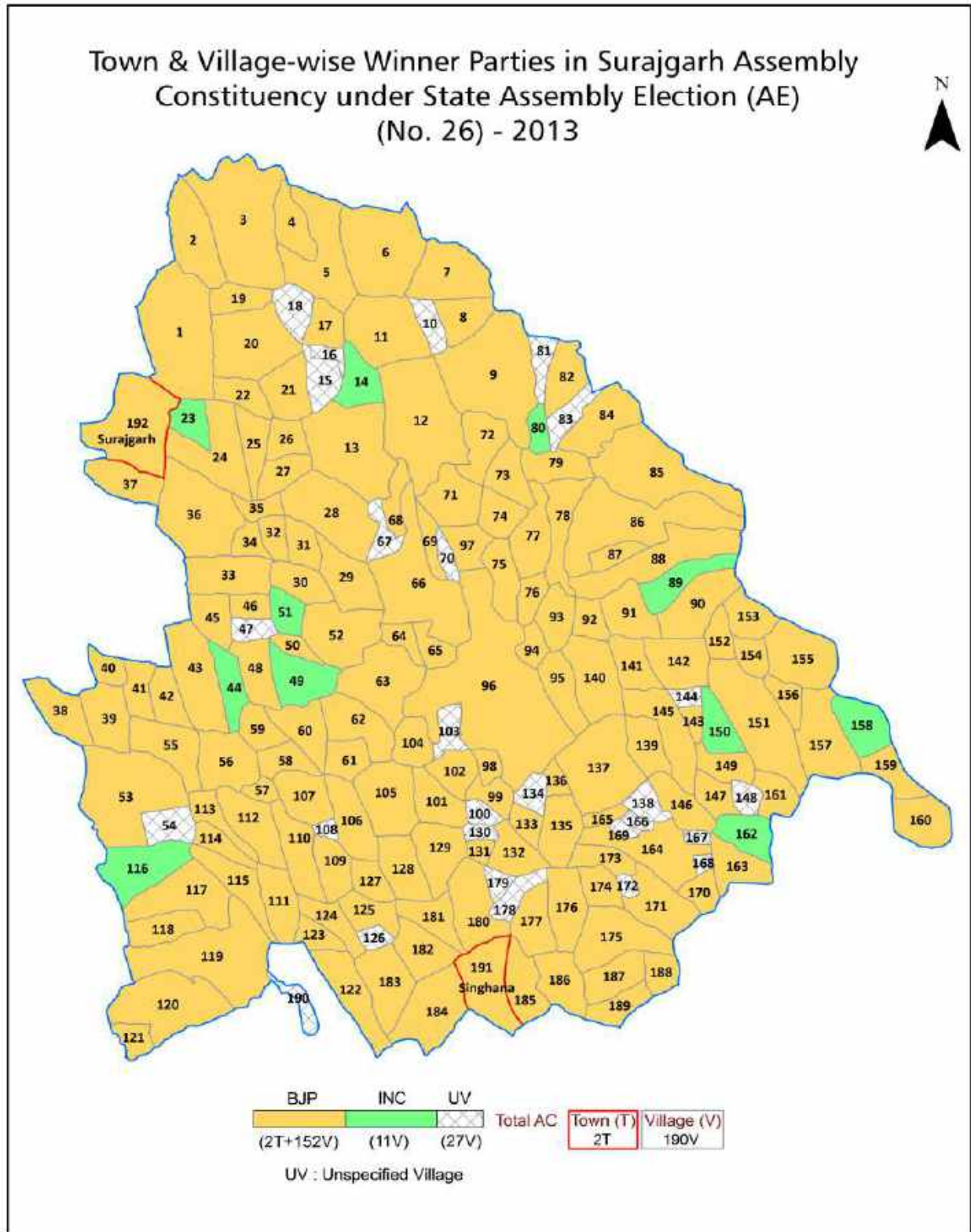
All rights reserved. No part of this book may be reproduced, stored in a retrieval system or transmitted in any form or by any means, mechanical photocopying, photographing, scanning, recording or otherwise without the prior written permission of the publisher. Please refer to Disclaimer at page no. 238 for the use of this publication.

Printed in India

Contents

No.	Particulars	Page No.
	Introduction	
1	Assembly Constituency - (Vidhan Sabha) at a Glance Features of Assembly as per Delimitation Commission of India (2008)	1-2
	Location and Political Maps	
2	Location Map Boundaries of Assembly Constituency - (Vidhan Sabha) in District Boundaries of Assembly Constituency under Parliamentary Constituency - (Lok Sabha) Town & Village-wise Winner Parties- 2024, 2023, 2019, 2018, 2014, 2013, 2009 and 2008	3-11
	Administrative Setup (2011)	
3	District Sub-district Towns Villages Inhabited Villages Uninhabited Villages Village Panchayat Intermediate Panchayat	12-21
	Demographics (2011)	
4	Population Households Rural/Urban Population Towns and Villages by Population Size Sex Ratio (Total & 0-6 Years) Religious Population Social Population Literacy Rate	22-23
	Electoral Features	
5	Important Dates of Last Elections Held Electors by Gender Service Electors Voters Voters Turnout Polling Stations & Average Number of Electors per Polling Station Electors by Age Group Present Elected Representatives	24-29
	Historical Summary Election Results	
6	Vote Share of Major Parties Winning Margin (Number & Percentage) Polarity of Parties Summary Result of Assembly Segment of Parliamentary Elections 2024, 2019, 2014, 2009, 2004 and 1999 Summary Result of Assembly Elections 2023, 2018, 2013, 2008, 2003, 1998, 1993, 1990, 1985, 1980, 1977, 1972, 1967 and 1962	30-52
	Polling Station Level Election Results	
7	Name and Number of Polling Station 2024, 2023, 2019, 2018, 2014, 2013, 2009 and 2008 Polling Station-wise Electors, Voters & Voters Turnout 2024, 2023, 2019, 2018, 2014, 2013, 2009 and 2008 Polling Station wise Elections Results 2024, 2023, 2019, 2018, 2014, 2013, 2009 and 2008	53-218
	Share of Assembly Constituency	
8	Share of Assembly Constituency - (Vidhan Sabha) in State, District and Parliamentary Constituency - (Lok Sabha)	219
	Socio-Economic Amenities (2011)	
9	Access to Administrative Units Agricultural, Manufacturing and Industrial Commodities Demographic Indicators Education Health & Manpower Drinking Water Supply Sanitation Entertainment and Recreations Infrastructure Power Food Allocation Distribution and Marketing of Agriculture Commodities Infrastructure Transport and Road Infrastructure Communication Banking and Financial Services Land Use Irrigation Source	221-235
10	Abbreviation & Sources	236-237
11	Disclaimer	238

Location & Political Map



Administrative Setup

List of Village Panchayat & Intermediate Panchayat (Block) Name - 2011

Village Name	Village Panchayat Name	Intermediate Panchayat Name
Agwana Kalan	Agwana Khurd	Surajgarh
Agwana Khurd	Agwana Khurd	Surajgarh
Alipur	Pacheri Khurd	Buhana
Amarpura Kalan	Barsari Ka Bas	Surajgarh
Amarpura Khurd	Moi Sadda	Buhana
Amarsar	Sultana Ahiran	Buhana
Aryanagar	Ghardana Khurd	Buhana
Asalwas	Berla	Surajgarh
Badbar	Badbar	Buhana
Bajdoli	Barsari Ka Bas	Surajgarh
Baloda	Baloda	Surajgarh
Bamanwas	Lakhoo	Surajgarh
Bamanwas	Panthroli	Buhana
Banibadh Kajala	Kajala	Buhana
Banwas	Makado	Buhana
Barsari Ka Bas	Barsari Ka Bas	Surajgarh
Basadi	Udamandi	Buhana
Berla	Berla	Surajgarh
Bhainsawata Kalan	Bhainsawata Khurd	Buhana
Bhainsawata Khurd	Bhainsawata Khurd	Buhana
Bhaloth	Bhaloth	Buhana
Bhaothari	Bhaothari	Surajgarh
Bhawanipura	Badbar	Buhana
Bhir	Bhir	Buhana
Bhodan	Thali	Buhana
Bhopalpura	Bhir	Buhana
Bhudanpura	Jakhod	Surajgarh
Bhuriwas	Kajala	Buhana
Bishanpura	Jakhod	Surajgarh

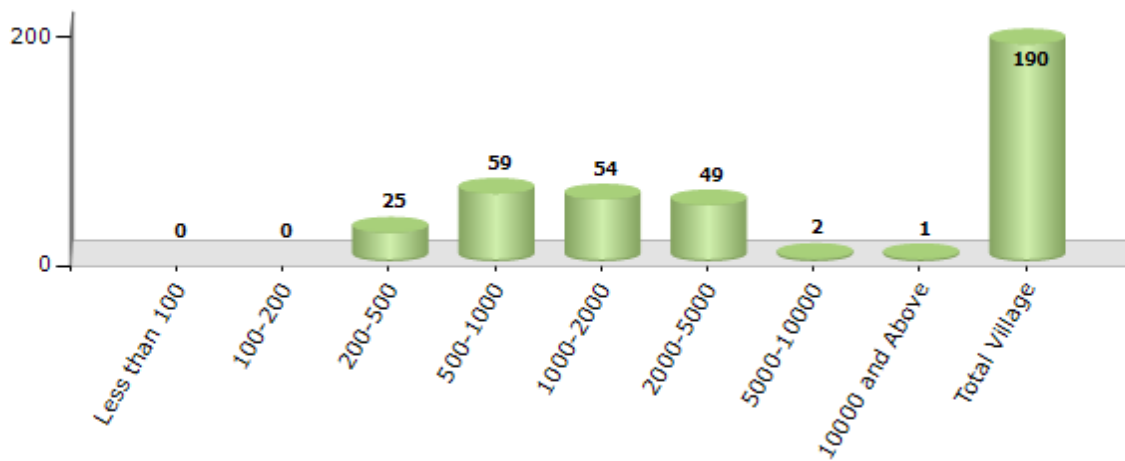
Contd....

Demographic

Number of Villages by Population Size - 2011

Less than 100	100-200	200-500	500-1000	1000-2000	2000-5000	5000-10000	10000 and Above	Total Village
0	0	25	59	54	49	2	1	190

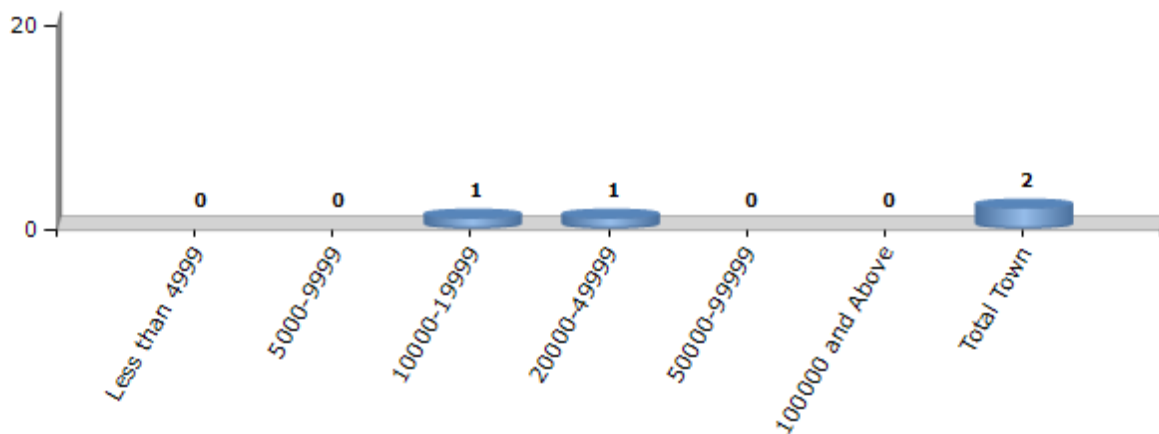
Number of Villages by Population Size - 2011



Number of Towns by Population Size - 2011

Less than 4999	5000-9999	10000-19999	20000-49999	50000-99999	100000 and Above	Total Town
0	0	1	1	0	0	2

Number of Towns by Population Size - 2011

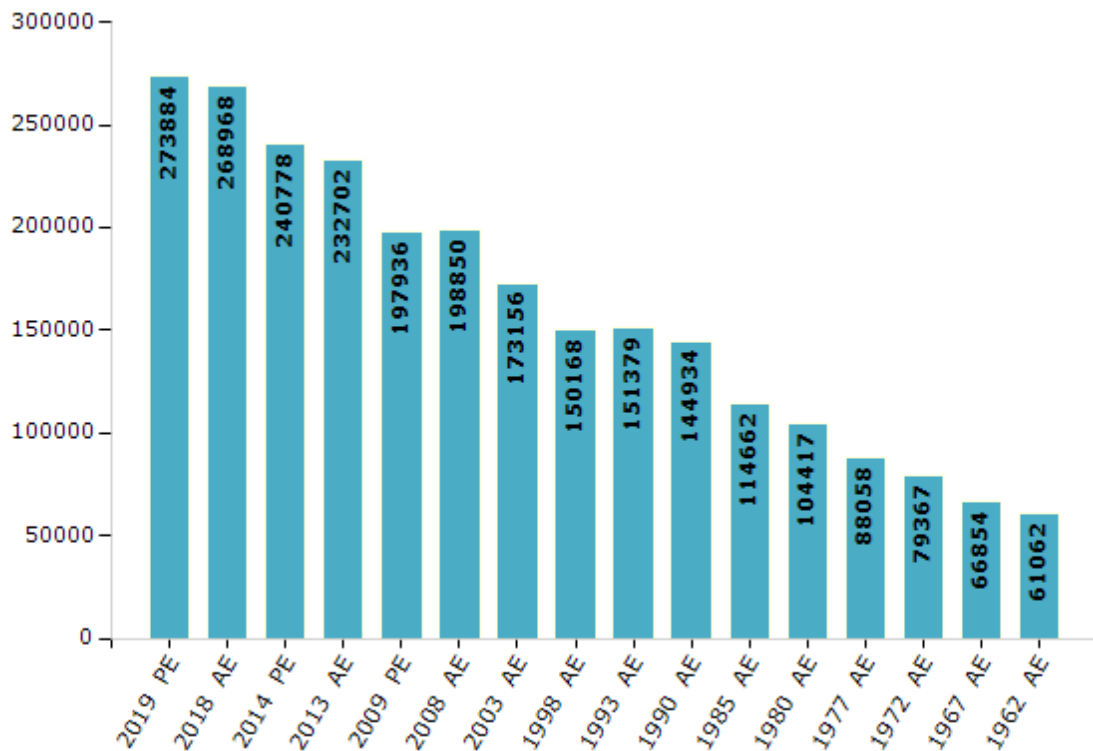


Electoral Features

Electors by Male & Female

Year	Male	Female	Others	Total	Year	Male	Female	Others	Total
2019 PE	145795	128089	0	273884	1993 AE	81309	70070	-	151379
2018 AE	142669	126299	0	268968	1990 AE	78121	66813	-	144934
2014 PE	125629	115149	0	240778	1985 AE	59737	54925	-	114662
2013 AE	120646	112056	0	232702	1980 AE	54776	49641	-	104417
2009 PE	103789	94147	-	197936	1977 AE	46716	41342	-	88058
2008 AE	103652	95198	-	198850	1972 AE	41304	38063	-	79367
2004 PE	-	-	-	-	1967 AE	-	-	-	66854
2003 AE	89207	83949	-	173156	1962 AE	-	-	-	61062
1999 PE	-	-	-	-	1957 AE	-	-	-	-
1998 AE	78476	71692	-	150168	1952 AE	-	-	-	-

Number of Electors

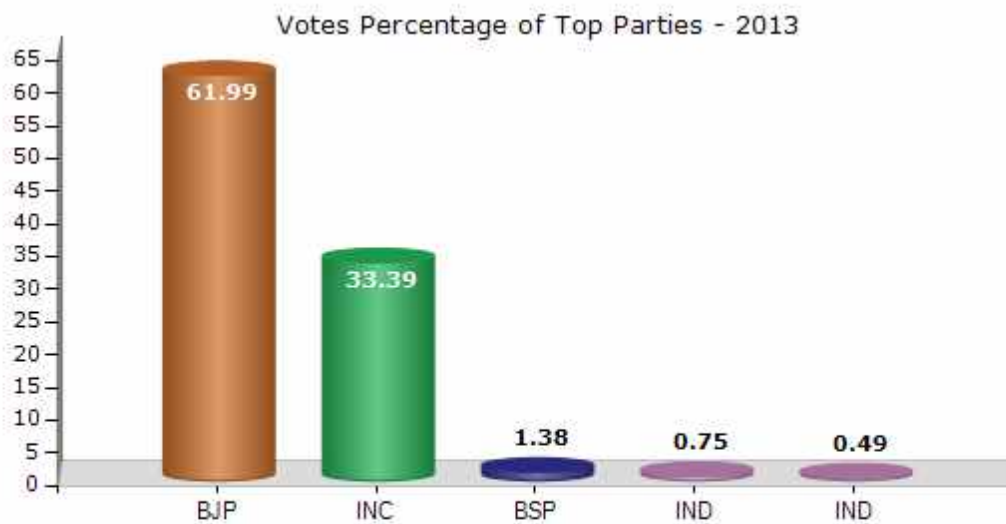


Note : AE : Assembly Election, PE : Assembly Segment of Parliamentary Election

Historical Summary Election Results

Summary Result of Assembly Election - 2013

Candidate Name	Party	Votes	Votes %
Santosh Ahlawat	BJP	108840	61.99
Sharwan Kumar	INC	58621	33.39
Harpal	BSP	2431	1.38
Sharwan Singh	IND	1321	0.75
Pushpa Dhankher	IND	856	0.49
Ishwar Singh	NCP	831	0.47
Subhash Chander Khandwa	LJP	396	0.23
Govind	IND	352	0.2
Ram Chander	CPI(ML)(L)	340	0.19
Babu Lal Khanda	NPEP	278	0.16
	NOTA	1300	0.74



Polling Station Level Election Results

Number and Name of Polling Stations (PS) (2018)

Number of Polling Stations	Name of Polling Stations	Number of Polling Stations	Name of Polling Stations
1	Government Senior Upadhyay Sanskrit School, Right Wing Pilod	22	Government Senior Secondary Left Wing, Mahapalwas
2	Government Senior Upadhyay Sanskrit School, Left Wing Pilod	23	Government Secondary School, Bhudanpura
3	Government Adarsh Senior Secondary School, Right Wing, Bhawthari	24	Government Primary School, Panesinghpura
4	Government Adarsh Senior Secondary School, Middle Wing, Bhawthari	25	Government Primary School, Rajveerpura
5	Government Adrash Senior Secondary School, Left Wing, Bhawthari	26	Government Senior Secondary School, Right Wing Kashni
6	Government Girls Upper Primary School, Bhawthari	27	Government Senior Secondary School, Left Wing Kashni
7	Government Primary School, Rooppura	28	Government Senior Secondary School, Middle Wing, Kasni
8	Government Senior Secondary School, Right Wing Kuloth Khurd	29	Government Upper Primary School, Netrampura
9	Government Senior Secondary School, Left Wing Kuloth Khurd	30	Government Girls Upper Primary School, Right Wing, Jakhod
10	Government Adarsh Senior Secondary School, Right Wing, Kulothkalan	31	Government Girls Upper Primary School, Left Wing, Jakhod
11	Government Adarsh Senior Secondary School, Left Wing, Kulothkalan	32	Government Adarsh Senior Secondary School, Jakhod
12	Government Adarsh Senior Secondary School, Middle Wing, Kulothkalan	33	Government Upper Primary School, Bishanpura
13	Government Senior Secondary School, Right Wing Urika	34	Government Upper Primary School, Chima Ka Bass
14	Government Senior Secondary School, Left Wing, Urika	35	Government Adarsh Senior Secondary School, Right Wing, Berla
15	Government Primary School, Uriki	36	Government Adarsh Senior Secondary School, Left Wing, Berla
16	Government Senior Secondary School, Right Wing, Baloda	37	Government Upper Primary School, Rathiyo Ki Dhani
17	Government Senior Secondary School, Left Wing Baloda	38	Government Primary School, Fatehpura
18	Government Senior Secondary School, Middle Wing Baloda	39	Government Primary School, Gopalpura
19	Government Secondary School, Right Wing, Ashalwas	40	Government Upper Primary School, Bus Stand, Surajgarh Right Wing
20	Government Secondary School, Left Wing Ashalwas	41	Shri Laxmi Niwass Bhawan Dalmiyo Ka Mandir High School, Road, Right Wing, Surajgarh
21	Government Senior Secondary School, Right Wing, Mahpalwas	42	Shri Laxmi Niwass Bhawan Dalmiyo Ka Mandir High School, Road, Left Wing, Surajgarh

Contd....

Polling Station Level Election Results

Polling Station-wise Votes Secured by Overall Top Five Parties in Surajgarh Assembly in Assembly Election (AE) under Jhunjhunu Parliamentary Constituency in Rajasthan (2018)

Number of Polling Station	Winner - Subhash Poonia S/O Lokram Poonia (BJP)	Runner-up - Sharwan Kumar S/O Gokal Ram (INC)	3rd - Karmveer Yadav (BSP)	4th - Shrawan Kumar S/O Ramjilal (IND)	5th - Shrawan Kumar S/O Madu Ram (IND)	NOTA	Other	Total Votes Secured
36	423	373	14	1	1	0	8	820
37	218	101	4	1	1	0	4	329
38	282	114	28	1	0	1	15	441
39	122	239	35	0	0	0	3	399
40	410	358	25	3	2	3	27	828
41	323	273	34	5	4	6	14	659
42	272	135	9	0	1	1	13	431
43	386	293	18	1	3	1	36	738
44	263	309	77	2	3	1	16	671
45	440	334	78	1	2	1	23	879
46	302	302	131	1	1	6	7	750
47	78	251	270	2	3	3	13	620
48	169	337	474	4	6	6	18	1014
49	304	426	198	13	3	0	18	962
50	550	246	20	0	2	2	15	835
51	678	159	34	4	0	4	13	892
52	484	360	44	11	7	4	33	943
53	407	282	7	3	2	2	9	712
54	520	283	21	0	0	0	8	832
55	393	353	82	2	2	0	8	840
56	309	140	49	1	0	0	8	507
57	351	314	95	3	0	1	19	783
58	382	311	34	6	3	1	23	760
59	347	271	160	4	3	2	20	807
60	420	182	10	0	3	2	12	629
61	328	191	18	0	0	1	4	542
62	372	154	50	1	0	1	13	591
63	235	276	9	1	2	2	9	534
64	209	253	5	0	0	5	6	478
65	289	113	13	0	1	0	3	419
66	261	173	34	1	2	2	8	481
67	300	159	0	0	0	2	3	464
68	224	117	3	0	0	0	3	347
69	336	412	7	0	0	0	8	763
70	335	308	26	3	1	1	12	686

Contd....

Polling Station Level Election Results

Winner, Runner-up and 3rd Party Position & Winning Margin According to Polling Stations in Surajgarh Assembly in Assembly Election (AE) under Jhunjhunu Parliamentary Constituency in Rajasthan (2018)

Polling Station Number	Winner Party	Winner Votes (%)	Runner-up Party	Runner-up Votes (%)	Winning Margin Votes (%)	Third Party	Third Party Votes (%)	Other Votes (%)
71	BJP	197 (48.28)	INC	160 (39.22)	37 (9.06)	BSP	41 (10.05)	10 (2.45)
72	BSP	227 (35.92)	INC	225 (35.6)	2 (0.32)	BJP	174 (27.53)	6 (0.95)
73	INC	271 (49.72)	BJP	238 (43.67)	33 (6.05)	BSP	28 (5.14)	8 (1.47)
74	INC	237 (49.58)	BJP	227 (47.49)	10 (2.09)	BSP	6 (1.26)	8 (1.67)
75	INC	167 (55.3)	BJP	129 (42.72)	38 (12.58)	BSP	1 (0.33)	5 (1.66)
76	INC	314 (54.9)	BJP	231 (40.38)	83 (14.52)	BSP	10 (1.75)	17 (2.97)
77	BJP	433 (52.93)	INC	376 (45.97)	57 (6.96)	BSP	5 (0.61)	4 (0.49)
78	BJP	191 (52.33)	INC	170 (46.58)	21 (5.75)	IND (SPSB)	1 (0.27)	3 (0.82)
79	INC	236 (53.39)	BJP	201 (45.48)	35 (7.91)	BSP	1 (0.23)	4 (0.9)
80	INC	344 (64.66)	BJP	119 (22.37)	225 (42.29)	BSP	29 (5.45)	40 (7.52)
81	INC	326 (47.59)	BJP	321 (46.86)	5 (0.73)	BSP	19 (2.77)	19 (2.77)
82	BJP	329 (51.65)	INC	276 (43.33)	53 (8.32)	CPI(ML)(L)	9 (1.41)	23 (3.61)
83	INC	397 (56.88)	BJP	260 (37.25)	137 (19.63)	BSP	21 (3.01)	20 (2.87)
84	INC	465 (52.54)	BJP	342 (38.64)	123 (13.9)	BSP	48 (5.42)	30 (3.39)
85	BJP	329 (47.41)	INC	277 (39.91)	52 (7.5)	BSP	31 (4.47)	57 (8.21)
86	INC	359 (38.31)	BSP	329 (35.11)	30 (3.2)	BJP	209 (22.31)	40 (4.27)
87	BJP	346 (57.19)	INC	235 (38.84)	111 (18.35)	BSP	8 (1.32)	16 (2.64)
88	INC	377 (65.68)	BJP	165 (28.75)	212 (36.93)	BSP	11 (1.92)	21 (3.66)
89	INC	345 (60.95)	BJP	188 (33.22)	157 (27.73)	IND (MS)	15 (2.65)	18 (3.18)
90	INC	236 (49.37)	BJP	212 (44.35)	24 (5.02)	IND (SKSMR)	6 (1.26)	24 (5.02)
91	BJP	331 (49.48)	INC	243 (36.32)	88 (13.16)	BSP	46 (6.88)	49 (7.32)
92	BJP	265 (37.75)	BSP	211 (30.06)	54 (7.69)	INC	201 (28.63)	25 (3.56)
93	BJP	299 (40.68)	INC	283 (38.5)	16 (2.18)	BSP	130 (17.69)	23 (3.13)
94	INC	274 (43.91)	BJP	267 (42.79)	7 (1.12)	BSP	57 (9.13)	26 (4.17)
95	BSP	361 (50.42)	INC	179 (25)	182 (25.42)	BJP	153 (21.37)	23 (3.21)
96	BSP	318 (49.38)	INC	227 (35.25)	91 (14.13)	BJP	87 (13.51)	12 (1.86)
97	INC	383 (58.92)	BJP	221 (34)	162 (24.92)	BSP	19 (2.92)	27 (4.15)
98	INC	328 (54.21)	BJP	233 (38.51)	95 (15.7)	BSP	25 (4.13)	19 (3.14)
99	BJP	255 (54.96)	INC	181 (39.01)	74 (15.95)	BSP	8 (1.72)	20 (4.31)
100	INC	334 (53.18)	BJP	266 (42.36)	68 (10.82)	BSP	12 (1.91)	16 (2.55)
101	BJP	383 (50.26)	INC	325 (42.65)	58 (7.61)	BSP	21 (2.76)	33 (4.33)
102	BSP	371 (49.01)	INC	215 (28.4)	156 (20.61)	BJP	160 (21.14)	11 (1.45)
103	BSP	662 (72.19)	INC	160 (17.45)	502 (54.74)	BJP	79 (8.62)	16 (1.74)
104	BSP	274 (69.9)	INC	92 (23.47)	182 (46.43)	BJP	22 (5.61)	4 (1.02)
105	BSP	301 (50.84)	INC	162 (27.36)	139 (23.48)	BJP	65 (10.98)	64 (10.81)

Contd....

Socio-Economic Amenities - Rural

Access to Education Facilities

Particulars	Number of Village (% of Population)				
	Available	Not Available	If Not Available (Distance of Nearest Facility)		
			A	B	C
Govt. Primary School	165 (97)	25 (3)	1 (0)	0 (0)	0 (0)
Private Primary School	109 (78)	81 (22)	17 (2)	3 (0)	2 (0)
Govt. Middle School	110 (82)	80 (18)	23 (4)	0 (0)	1 (0)
Private Middle School	100 (73)	90 (27)	24 (4)	9 (2)	5 (1)
Govt. Secondary School	85 (69)	105 (31)	51 (12)	11 (4)	1 (0)
Private Secondary School	77 (63)	113 (37)	13 (3)	6 (2)	6 (1)
Govt. Senior Secondary School	26 (30)	164 (70)	54 (18)	45 (20)	1 (0)
Private Senior Secondary School	43 (40)	147 (60)	18 (6)	13 (5)	8 (2)
Govt. Arts and Science Degree College	0 (0)	190 (100)	1 (0)	1 (1)	3 (1)
Private Arts and Science Degree College	9 (9)	181 (91)	37 (17)	74 (40)	65 (32)
Govt. Engineering College	0 (0)	190 (100)	0 (0)	0 (0)	0 (0)
Private Engineering College	2 (2)	188 (98)	13 (4)	29 (17)	146 (78)
Govt. Medicine College	0 (0)	190 (100)	0 (0)	0 (0)	174 (94)
Private Medicine College	0 (0)	190 (100)	0 (0)	0 (0)	16 (6)
Govt. Management Institute	0 (0)	190 (100)	1 (0)	2 (1)	26 (13)
Private Management Institute	0 (0)	190 (100)	13 (4)	27 (16)	121 (65)
Govt. Polytechnic	0 (0)	190 (100)	0 (0)	0 (0)	22 (12)
Private Polytechnic	0 (0)	190 (100)	0 (0)	0 (0)	168 (88)
Govt. Vocational Training School/ITI	1 (0)	189 (100)	1 (0)	21 (12)	35 (19)
Private Vocational Training School/ITI	2 (4)	188 (96)	20 (8)	44 (23)	67 (33)
Govt. Non Formal Training Centre	0 (0)	190 (100)	1 (0)	22 (10)	76 (40)
Private Non Formal Training Centre	0 (0)	190 (100)	4 (1)	20 (10)	66 (36)
Govt. School For Disabled	0 (0)	190 (100)	0 (0)	0 (0)	190 (100)
Private School For Disabled	0 (0)	190 (100)	0 (0)	0 (0)	0 (0)
Government Others	0 (0)	190 (100)	0 (0)	0 (0)	0 (0)
Private Others	0 (0)	190 (100)	0 (0)	0 (0)	0 (0)

Note : Distance A : Less than 5 km; B : Between 5-10 km; C : 10+ km.; Source : Data Analysis is based on 2011 Census.

DISCLAIMER

The Terms of Use and Disclaimer of Datanet India Private Limited (hereinafter referred to as "Datanet") for use of this analysis report of **Surajgarh Assembly Constituency (Surajgarh Vidhan Sabha)** :-

1. **Assembly Factbook™** is a Registered Trade Mark owned by Datanet.
2. All the maps are sketched and graphical representation only and have not been drawn to the scale and also not to represent the actual geographical area or boundary of the unit.
3. The data for the aforesaid analysis is based on authentic sources and has been culled from the various publications of Census, CSO and NSSO for district and block level data, various central and state government departments, Central & State Elections Commissions and the concerned Returning Officers' releases, Electoral Rolls, Election results and allied publications, internal assessment, surveys, estimates and analysis. Therefore, certain adjustment of data at micro level may have been done to arrive closer to the macro data.
4. Data have been provided on an "As Is" and "As AVAILABLE" basis
5. The colours shown in the maps or diagram and charts of a particular party, alliance or AC are indicative and do not represent them.
6. This publication which includes maps, sheets, graphs and data would be the property under copyright of Datanet only. The user may use these for its internal study, analysis and research purposes. It's public display, re-selling or any commercial uses by the user are not allowed.
7. Datanet has taken due care and caution in compilation and processing of data and allied information, but does not guarantee the accuracy, adequacy or completeness of any information/analysis and will be not responsible for any errors or omissions or for the results obtained from the use of such information/analysis.
8. All the contents for the publication have been culled from various authentic sources and Datanet reasonably believes such sources to be reliable, but does not make any representations, express or implied as to the accuracy or fitness of use of such information. The information or contents of the information/analysis do not constitute advice and should not be relied upon in making (or refraining from making) any decision. Any reliance placed upon the information provided by Datanet is the sole responsibility and strictly at the user's risk.
9. In no event will Datanet be liable for any damages (including, without limitation, damages for loss of business projects, or loss of profits) arising in contract, tort or otherwise from the use of or inability to use any of its contents, or from any action taken (or refrained from being taken) as a result of using the analysis or any of its contents. Datanet its directors, owners, editors, officials, employees, distributor and agents or any associate will not be liable for any errors in the information contained or any consequences arising from the use of the contents of the provided information/analysis.
10. If any provision of these terms and conditions is held invalid or illegal or unenforceable for any reason by any court of competent jurisdiction, such provision shall be severed and the remainder of provisions of the terms and conditions shall continue in full force and effect as if the Term of Use had been executed with the invalid, illegal or unenforceable provision eliminated.
11. If there are any discrepancies in the information provided, please bring it to attention of Datanet for suitable rectification measures.

Buy Online This Complete Book At
Datanet India eBooks Store

www.indiastatpublications.com

or go directly at

[http://www.indiastatpublications.com/
Assembly_factbook/Rajasthan/Jhunjhunu/Surajgarh](http://www.indiastatpublications.com/Assembly_factbook/Rajasthan/Jhunjhunu/Surajgarh)

 **india**stat**elections**

ISBN : 978-93-87267-90-9



9 789387 267909