



Rajasthan

# Assembly Factbook™

Udaipurwati Assembly Constituency



Key Electoral Data of Udaipurwati  
Assembly Constituency (Vidhan Sabha)

Rajasthan  
**Assembly Factbook**<sup>TM</sup>  
Udaipurwati Assembly Constituency



Udaipurwati Vidhan Sabha

## **Editor & Director**

Dr. R.K. Thukral

## **Research Editor**

Dr. Shafeeq Rahman

## **Compiled, Researched and Published by Datanet India Pvt. Ltd.**

D-100, 1st Floor,

Okhla Industrial Area, Phase-I,  
New Delhi- 110020.

Ph.: 91-11- 43580781-84

Email : support@indiastatpublications.com

Website : www.indiastatelections.com

## **Online Book Store :**

www.indiastatpublications.com

**Report No. :** AFB/RJ-030-0125

**ISBN :** 978-93-87312-08-1

**First Edition :** January, 2018

**Eighth Updated Edition :** January, 2025

**Price :** Rs. 11500/-

US\$ 310

**© Datanet India Pvt. Ltd.**

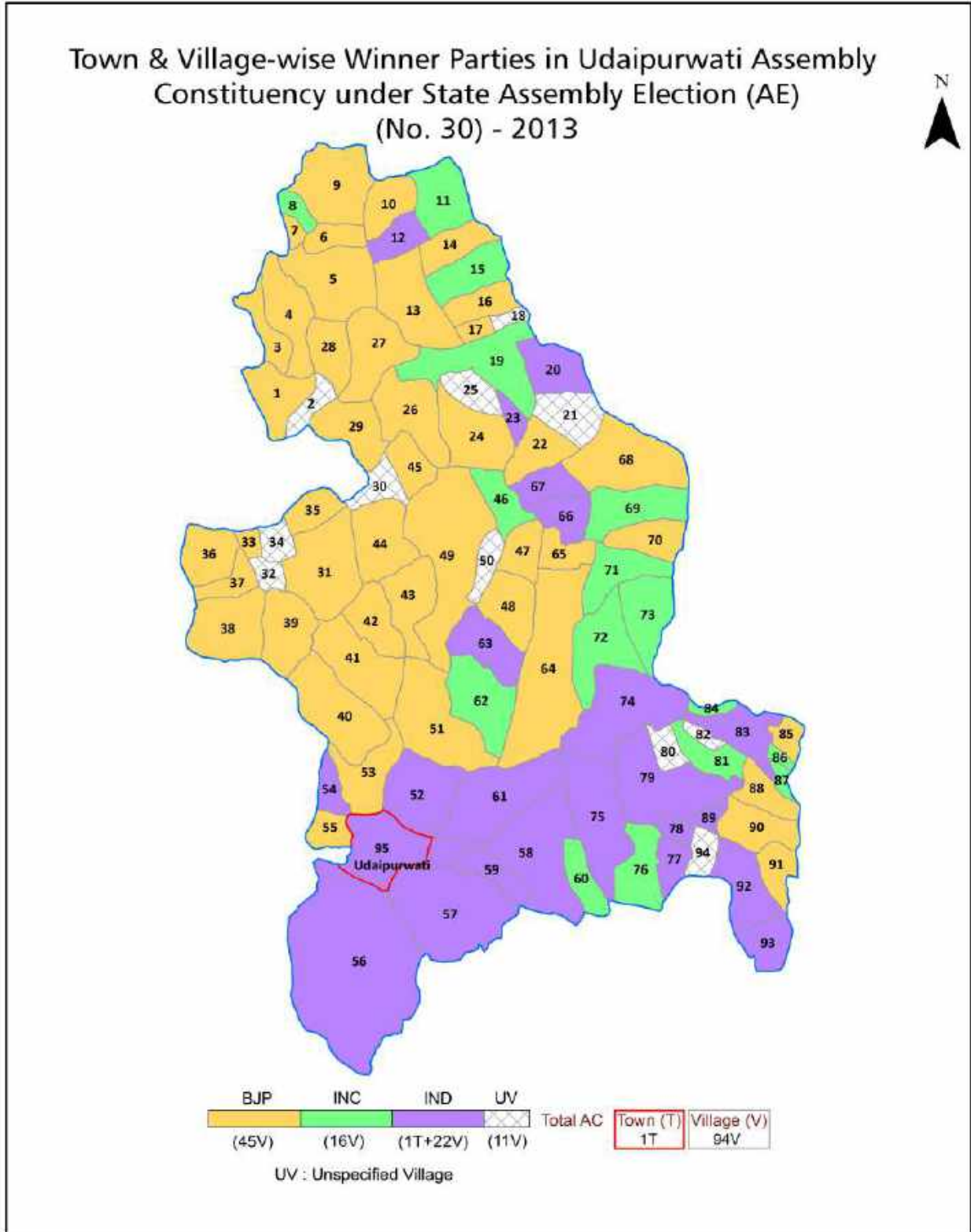
All rights reserved. No part of this book may be reproduced, stored in a retrieval system or transmitted in any form or by any means, mechanical photocopying, photographing, scanning, recording or otherwise without the prior written permission of the publisher. Please refer to Disclaimer at page no. 185 for the use of this publication.

Printed in India

## Contents

No.	Particulars	Page No.
	<b>Introduction</b>	
1	Assembly Constituency - (Vidhan Sabha) at a Glance   Features of Assembly as per Delimitation Commission of India (2008)	1-2
	<b>Location and Political Maps</b>	
2	Location Map   Boundaries of Assembly Constituency - (Vidhan Sabha in District   Boundaries of Assembly Constituency under Parliamentary Constituency - (Lok Sabha)   Town & Village-wise Winner Parties- 2024, 2023, 2019, 2018, 2014, 2013, 2009 and 2008	3-11
	<b>Administrative Setup (2011)</b>	
3	District   Sub-district   Towns   Villages   Inhabited Villages   Uninhabited Villages   Village Panchayat   Intermediate Panchayat	12-17
	<b>Demographics (2011)</b>	
4	Population   Households   Rural/Urban Population   Towns and Villages by Population Size   Sex Ratio (Total & 0-6 Years)   Religious Population   Social Population   Literacy Rate	18-19
	<b>Electoral Features</b>	
5	Important Dates of Last Elections Held   Electors by Gender   Service Electors   Voters   Voters Turnout   Polling Stations & Average Number of Electors per Polling Station   Electors by Age Group   Present Elected Representatives	20-25
	<b>Historical Summary Election Results</b>	
6	Vote Share of Major Parties   Winning Margin (Number & Percentage   Polarity of Parties   Summary Result of Assembly Segment of Parliamentary Elections 2024, 2019, 2014 and 2009   Summary Result of Assembly Elections 2023, 2018, 2013 and 2008	26-35
	<b>Polling Station Level Election Results</b>	
7	Name and Number of Polling Station 2024, 2023, 2019, 2018, 2014, 2013, 2009 and 2008   Polling Station-wise Electors, Voters & Voters Turnout 2024, 2023, 2019, 2018, 2014, 2013, 2009 and 2008   Polling Station wise Elections Results 2024, 2023, 2019, 2018, 2014, 2013, 2009 and 2008	36-165
	<b>Share of Assembly Constituency</b>	
8	Share of Assembly Constituency - (Vidhan Sabha) in State, District and Parliamentary Constituency - (Lok Sabha)	166
	<b>Socio-Economic Amenities (2011)</b>	
9	Access to Administrative Units   Agricultural, Manufacturing and Industrial Commodities   Demographic Indicators   Education   Health & Manpower   Drinking Water Supply   Sanitation   Entertainment and Recreations Infrastructure   Power   Food Allocation Distribution and Marketing of Agriculture Commodities Infrastructure   Transport and Road Infrastructure   Communication   Banking and Financial Services   Land Use   Irrigation Source	168-182
10	<b>Abbreviation &amp; Sources</b>	183-184
11	<b>Disclaimer</b>	185

Location & Political Map



## Administrative Setup

### List of Village Panchayat & Intermediate Panchayat (Block) Name - 2011

Village Name	Village Panchayat Name	Intermediate Panchayat Name
Adwana	Jahaz	Udaipurwati
Bagoli	Bagoli	Udaipurwati
Bagora	Bagora	Udaipurwati
Bajawa	Bajawa	Udaipurwati
Bamlas	Bamlas	Udaipurwati
Bar Ki Dhani	Gudha Gorji	Udaipurwati
Baragaon	Baragaon	Udaipurwati
Bas Bisna	Bhatiwari	Udaipurwati
Basantpura	Bhatiwari	Udaipurwati
Basmana	Bhatiwari	Udaipurwati
Basri	Posana	Udaipurwati
Bhatiwari	Bhatiwari	Udaipurwati
Bhojgarh	Posana	Udaipurwati
Bhorki	Bhorki	Udaipurwati
Bijarniyo Ki Dhani	Bamlas	Udaipurwati
Chak Jodhpura	Jodhpura	Udaipurwati
Chak Nangal	Indrapura	Udaipurwati
Chanwara	Chanwara	Udaipurwati
Chhaosari	Chhaosari	Udaipurwati
Chhapoli	Chhapoli	Udaipurwati
Chhau	Chhau	Udaipurwati
Deeppura	Kakrana	Udaipurwati
Dhamora	Dhamola	Udaipurwati
Dhanawata	Indrapura	Udaipurwati
Dhani Kanika	Gudha Gorji	Udaipurwati
Dhani Majhau	Singnor	Udaipurwati
Dhani Sokdala	Chhapoli	Udaipurwati
Dhola Khera	Raghunathpura	Udaipurwati
Doodi Nagar	Bhorki	Udaipurwati

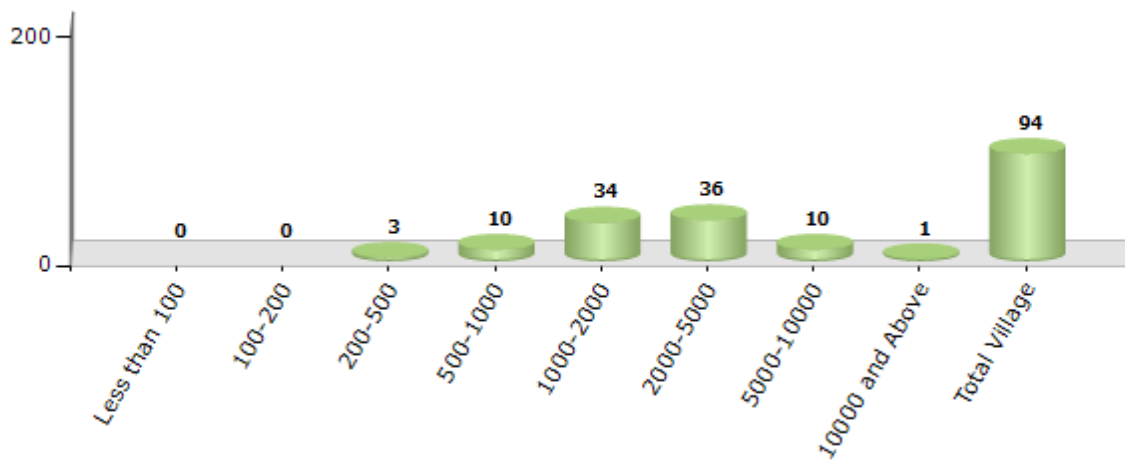
Contd....

Demographic

Number of Villages by Population Size - 2011

Less than 100	100-200	200-500	500-1000	1000-2000	2000-5000	5000-10000	10000 and Above	Total Village
0	0	3	10	34	36	10	1	94

Number of Villages by Population Size - 2011



Number of Towns by Population Size - 2011

Less than 4999	5000-9999	10000-19999	20000-49999	50000-99999	100000 and Above	Total Town
0	0	0	1	0	0	1

Number of Towns by Population Size - 2011

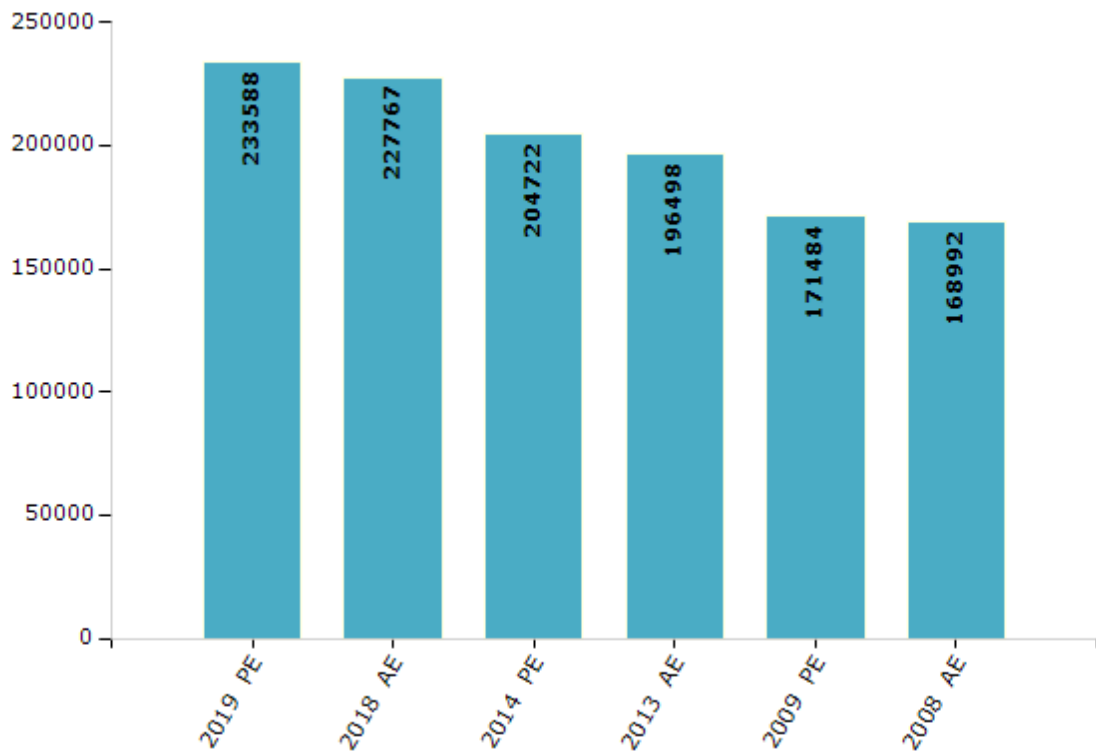


## Electoral Features

### Electors by Male & Female

Year	Male	Female	Others	Total	Year	Male	Female	Others	Total
2019 PE	125126	108462	0	233588	1993 AE	-	-	-	-
2018 AE	121995	105772	0	227767	1990 AE	-	-	-	-
2014 PE	109690	95032	0	204722	1985 AE	-	-	-	-
2013 AE	105047	91451	0	196498	1980 AE	-	-	-	-
2009 PE	91270	80214	-	171484	1977 AE	-	-	-	-
2008 AE	89664	79328	-	168992	1972 AE	-	-	-	-
2004 PE	-	-	-	-	1967 AE	-	-	-	-
2003 AE	-	-	-	-	1962 AE	-	-	-	-
1999 PE	-	-	-	-	1957 AE	-	-	-	-
1998 AE	-	-	-	-	1952 AE	-	-	-	-

Number of Electors



Note : AE : Assembly Election, PE : Assembly Segment of Parliamentary Election



## Historical Summary Election Results

### Summary Result of Assembly Election - 2013

Candidate Name	Party	Votes	Votes %
Shubhkaran Choudhary	BJP	57960	39.48
Rajendra Singh Madhosingh	INC	46089	31.39
Ravindra Kumar Bhadhana	IND	32546	22.17
Manoj Meel	NPEP	1253	0.85
Narendra Saini	BSP	1247	0.85
Manohar Lal	IND	1169	0.8
Ravindra Singh	IND	1090	0.74
Moolchand Kharita	CPM	994	0.68
Dinesh Kumar	BYS	719	0.49
Suresh Kumar	IND	581	0.4
Madan Lal	IND	466	0.32
Sanjay	IND	379	0.26
Narendra Kumar	IND	314	0.21
Rajendra Singh Naharsingh	IND	312	0.21
Chunni Lal	IND	227	0.15
Ratan Lal	AKBAP	215	0.15
Kurdaram	IND	205	0.14
Ashvjeet Singh Shekhawat	IND	171	0.12
Rajesh Kumar	BA S D	168	0.11
	NOTA	712	0.48

## Polling Station Level Election Results

### Number and Name of Polling Stations (PS) (2018)

Number of Polling Stations	Name of Polling Stations	Number of Polling Stations	Name of Polling Stations
1	Govt. Sr. Sec. School Left Wing Baragaon	22	Sahid Havildar Mani Ram Govt. Middle School Right Wing Sithal
2	Govt. Sr. Sec. School (Right Wing) Baragaon	23	Govt. Adarsh Girls Sr. Sec. School (Left Wing) Sithal
3	Govt. Sr. Sec. School (Middle Wing) Baragaon	24	Govt. Adarsh Girls Sr. Sec. School (Right Wing) Sithal
4	Dadu Dayal Girls Sr. Sec. School Left Wing Baragaon	25	Govt. Sr. Sec. School (Left Wing) Bajawa Rawat Ka
5	Dadu Dayal Girls Sr. Sec. School Right Wing Baragaon	26	Govt. Sr. Sec. School (Right Wing) Bajawa Rawat Ka
6	Seth Shivdatt Rai Sr. Sec. School Left Wing Baragaon	27	Govt. Middle School Left Wing Bajawa Rawat ka
7	Seth Shivdatt Rao Sr. Sec. School Right Wing Baragaon	28	Govt. Middle School Right Wing Bajawa Rawat ka
8	Govt. Middle School Sainipura	29	Govt. Middle School Gumana ka Bas
9	Govt. Sr. Sec. School Left Wing Hansalsar	30	Govt. Girls Middle School Left Wing Chou
10	Govt. Sr. Sec. School Right Wing Hansalsar	31	Govt. Girls Middle School Right Wing Chou
11	Govt. Primary School Pirana Johar Hansalsar	32	Govt. Sr. Sec. School Chhau
12	Govt. Sr. Sec. School Natas	33	Govt. Middle School (Left Wing) Khinwasar
13	Sahid Kharag Singh Govt. Sec. School Nangli Gujran	34	Govt. Middle School (Right Wing) Khinwasar
14	Govt. Middle School Shivnathpura	35	Govt. Sr. Sec. School Left Wing Chawasari
15	Govt. Sr. Sec. School Left Wing Bhatiwari	36	Govt. Sr. Sec. School Middle Wing Chawasari
16	Govt. Sr. Sec. School Right Wing Bhatiwari	37	Govt. Sr. Sec. School Right Wing Chawasari
17	Govt. Middle School Bas Bishna	38	Govt. Primary School old Bulding Chawasari
18	Govt. Middle School Kharwalon Ki Dhani, Basantpura	39	Govt. Middle School Ola Gadhwalon Ki Dhani Chawasari
19	Govt. Primary School Ramlapura	40	Kedia Govt. Sr. Sec. School Left Wing Ked
20	Govt. Middle School Kesharipura	41	Kedia Govt. Sr. Sec. School Right Wing Ked
21	Sahid Havildar Mani Ram Govt. Middle School Left Wing Sithal	42	Govt. Sec. School Nangali Deep singh

Contd....

## Polling Station Level Election Results

### Polling Station-wise Votes Secured by Overall Top Five Parties in Udaipurwati Assembly in Assembly Election (AE) under Jhunjhunu Parliamentary Constituency in Rajasthan (2018)

Number of Polling Station	Winner - Rajendra singh Gudha (BSP)	Runner-up - Shubhakaran Choudhary (BJP)	3rd - Bhagwanaram Saini (INC)	4th - Moolchand (CPM)	5th - Sandeep (IND)	NOTA	Other	Total Votes Secured
36	414	178	87	10	23	19	37	768
37	396	112	132	10	9	6	11	676
38	248	327	133	30	10	3	16	767
39	89	535	162	15	1	8	7	817
40	467	106	130	0	25	11	13	752
41	496	259	85	21	15	12	16	904
42	398	161	255	9	19	17	15	874
43	246	252	57	5	4	4	5	573
44	285	158	120	2	13	1	12	591
45	240	63	213	10	10	2	5	543
46	209	309	55	2	3	1	12	591
47	252	449	11	5	0	0	8	725
48	292	265	235	15	11	19	30	867
49	537	281	73	15	13	7	16	942
50	191	258	87	26	4	3	12	581
51	286	51	89	25	11	4	6	472
52	312	266	74	20	8	9	16	705
53	8	625	83	54	0	3	11	784
54	43	378	146	106	2	4	6	685
55	404	236	40	57	7	0	7	751
56	256	284	79	11	8	9	18	665
57	152	343	27	15	1	3	7	548
58	255	416	37	6	4	1	11	730
59	508	116	31	8	10	6	23	702
60	490	74	131	3	8	12	10	728
61	172	252	106	2	5	1	7	545
62	32	730	157	6	0	1	7	933
63	199	492	43	9	2	3	19	767
64	17	572	159	52	2	2	22	826
65	43	273	24	1	1	2	22	366
66	232	209	138	3	12	9	34	637
67	287	137	245	10	7	11	16	713
68	463	111	50	3	16	7	13	663
69	75	403	103	6	3	1	10	601
70	143	432	186	26	5	8	31	831

Contd....

## Polling Station Level Election Results

**Winner, Runner-up and 3rd Party Position & Winning Margin According to Polling Stations in Udaipurwati Assembly in Assembly Election (AE) under Jhunjhunu Parliamentary Constituency in Rajasthan (2018)**

Polling Station Number	Winner Party	Winner Votes (%)	Runner-up Party	Runner-up Votes (%)	Winning Margin Votes (%)	Third Party	Third Party Votes (%)	Other Votes (%)
71	BJP	441 (80.92)	INC	83 (15.23)	358 (65.69)	LJD	8 (1.47)	13 (2.39)
72	BJP	557 (82.64)	INC	78 (11.57)	479 (71.07)	BSP	25 (3.71)	14 (2.08)
73	BJP	313 (66.31)	BSP	128 (27.12)	185 (39.19)	INC	15 (3.18)	16 (3.39)
74	BJP	208 (41.68)	INC	129 (25.85)	79 (15.83)	BSP	107 (21.44)	55 (11.02)
75	BJP	554 (64.72)	BSP	118 (13.79)	436 (50.93)	INC	111 (12.97)	73 (8.53)
76	BJP	507 (58.68)	INC	193 (22.34)	314 (36.34)	BSP	103 (11.92)	61 (7.06)
77	BSP	428 (58.55)	INC	138 (18.88)	290 (39.67)	BJP	117 (16.01)	48 (6.57)
78	BJP	381 (61.75)	INC	115 (18.64)	266 (43.11)	BSP	92 (14.91)	29 (4.7)
79	BSP	247 (39.77)	BJP	229 (36.88)	18 (2.89)	INC	100 (16.1)	45 (7.25)
80	BJP	305 (48.11)	INC	185 (29.18)	120 (18.93)	BSP	130 (20.5)	14 (2.21)
81	BSP	374 (41.88)	BJP	348 (38.97)	26 (2.91)	INC	112 (12.54)	59 (6.61)
82	BSP	575 (75.26)	BJP	94 (12.3)	481 (62.96)	INC	80 (10.47)	15 (1.96)
83	BJP	494 (68.8)	BSP	117 (16.3)	377 (52.5)	INC	65 (9.05)	42 (5.85)
84	BJP	338 (57.09)	INC	115 (19.43)	223 (37.66)	BSP	89 (15.03)	50 (8.45)
85	BJP	369 (58.02)	INC	156 (24.53)	213 (33.49)	BSP	67 (10.53)	44 (6.92)
86	BJP	635 (71.11)	BSP	125 (14)	510 (57.11)	INC	92 (10.3)	41 (4.59)
87	BSP	401 (51.28)	BJP	296 (37.85)	105 (13.43)	INC	41 (5.24)	44 (5.63)
88	BJP	518 (57.62)	BSP	265 (29.48)	253 (28.14)	INC	69 (7.68)	47 (5.23)
89	BSP	405 (56.09)	BJP	246 (34.07)	159 (22.02)	INC	44 (6.09)	27 (3.74)
90	BJP	363 (46.96)	BSP	309 (39.97)	54 (6.99)	INC	67 (8.67)	34 (4.4)
91	BJP	519 (71.59)	BSP	121 (16.69)	398 (54.9)	INC	55 (7.59)	30 (4.14)
92	BSP	341 (43.83)	BJP	303 (38.95)	38 (4.88)	INC	89 (11.44)	45 (5.78)
93	BSP	318 (44.41)	BJP	291 (40.64)	27 (3.77)	INC	74 (10.34)	33 (4.61)
94	BJP	391 (52.7)	BSP	248 (33.42)	143 (19.28)	INC	74 (9.97)	29 (3.91)
95	BJP	525 (70.56)	BSP	159 (21.37)	366 (49.19)	INC	36 (4.84)	24 (3.23)
96	BSP	588 (75.48)	BJP	117 (15.02)	471 (60.46)	INC	46 (5.91)	28 (3.59)
97	BSP	758 (80.3)	BJP	130 (13.77)	628 (66.53)	INC	41 (4.34)	15 (1.59)
98	BSP	644 (74.71)	BJP	113 (13.11)	531 (61.6)	INC	83 (9.63)	22 (2.55)
99	BJP	261 (46.77)	BSP	236 (42.29)	25 (4.48)	INC	38 (6.81)	23 (4.12)
100	BSP	340 (52.8)	BJP	202 (31.37)	138 (21.43)	INC	59 (9.16)	43 (6.68)
101	BSP	284 (45.73)	BJP	266 (42.83)	18 (2.9)	INC	27 (4.35)	44 (7.09)
102	BJP	311 (53.16)	BSP	173 (29.57)	138 (23.59)	INC	62 (10.6)	39 (6.67)
103	BSP	279 (49.56)	BJP	204 (36.23)	75 (13.33)	INC	47 (8.35)	33 (5.86)
104	INC	292 (37.24)	BJP	250 (31.89)	42 (5.35)	BSP	194 (24.74)	48 (6.12)
105	BJP	222 (35.46)	INC	190 (30.35)	32 (5.11)	BSP	187 (29.87)	27 (4.31)

Contd....

## Socio-Economic Amenities - Rural

### Access to Education Facilities

Particulars	Number of Village (% of Population)				
	Available	Not Available	If Not Available (Distance of Nearest Facility)		
			A	B	C
Govt. Primary School	91 (99)	3 (1)	0 (0)	0 (0)	0 (0)
Private Primary School	76 (92)	18 (8)	3 (1)	0 (0)	0 (0)
Govt. Middle School	76 (94)	18 (6)	4 (1)	0 (0)	0 (0)
Private Middle School	66 (86)	28 (14)	6 (2)	0 (0)	0 (0)
Govt. Secondary School	51 (79)	43 (21)	13 (5)	5 (3)	1 (0)
Private Secondary School	57 (82)	37 (18)	11 (5)	0 (0)	1 (1)
Govt. Senior Secondary School	23 (48)	71 (52)	13 (8)	15 (10)	6 (4)
Private Senior Secondary School	28 (44)	66 (56)	7 (6)	9 (4)	4 (3)
Govt. Arts and Science Degree College	0 (0)	94 (100)	0 (0)	9 (7)	12 (11)
Private Arts and Science Degree College	5 (9)	89 (91)	13 (16)	23 (22)	32 (34)
Govt. Engineering College	0 (0)	94 (100)	0 (0)	0 (0)	9 (13)
Private Engineering College	1 (2)	93 (98)	4 (3)	4 (3)	76 (79)
Govt. Medicine College	0 (0)	94 (100)	0 (0)	0 (0)	49 (54)
Private Medicine College	0 (0)	94 (100)	0 (0)	0 (0)	45 (46)
Govt. Management Institute	0 (0)	94 (100)	0 (0)	0 (0)	37 (37)
Private Management Institute	0 (0)	94 (100)	0 (0)	4 (3)	53 (60)
Govt. Polytechnic	0 (0)	94 (100)	0 (0)	0 (0)	28 (28)
Private Polytechnic	0 (0)	94 (100)	0 (0)	0 (0)	66 (72)
Govt. Vocational Training School/ITI	1 (0)	93 (100)	0 (0)	0 (0)	28 (27)
Private Vocational Training School/ITI	3 (4)	91 (96)	8 (7)	11 (13)	42 (46)
Govt. Non Formal Training Centre	0 (0)	94 (100)	0 (0)	1 (0)	31 (34)
Private Non Formal Training Centre	0 (0)	94 (100)	4 (5)	4 (8)	54 (53)
Govt. School For Disabled	0 (0)	94 (100)	0 (0)	0 (0)	94 (100)
Private School For Disabled	0 (0)	94 (100)	0 (0)	0 (0)	0 (0)
Government Others	0 (0)	94 (100)	0 (0)	0 (0)	0 (0)
Private Others	0 (0)	94 (100)	0 (0)	0 (0)	0 (0)

Note : Distance A : Less than 5 km; B : Between 5-10 km; C : 10+ km.; Source : Data Analysis is based on 2011 Census.

## DISCLAIMER

The Terms of Use and Disclaimer of Datanet India Private Limited (hereinafter referred to as "Datanet") for use of this analysis report of **Udaipurwati Assembly Constituency (Udaipurwati Vidhan Sabha)** :-

1. **Assembly Factbook™** is a Registered Trade Mark owned by Datanet.
2. All the maps are sketched and graphical representation only and have not been drawn to the scale and also not to represent the actual geographical area or boundary of the unit.
3. The data for the aforesaid analysis is based on authentic sources and has been culled from the various publications of Census, CSO and NSSO for district and block level data, various central and state government departments, Central & State Elections Commissions and the concerned Returning Officers' releases, Electoral Rolls, Election results and allied publications, internal assessment, surveys, estimates and analysis. Therefore, certain adjustment of data at micro level may have been done to arrive closer to the macro data.
4. Data have been provided on an "As Is" and "As AVAILABLE" basis
5. The colours shown in the maps or diagram and charts of a particular party, alliance or AC are indicative and do not represent them.
6. This publication which includes maps, sheets, graphs and data would be the property under copyright of Datanet only. The user may use these for its internal study, analysis and research purposes. It's public display, re-selling or any commercial uses by the user are not allowed.
7. Datanet has taken due care and caution in compilation and processing of data and allied information, but does not guarantee the accuracy, adequacy or completeness of any information/analysis and will be not responsible for any errors or omissions or for the results obtained from the use of such information/analysis.
8. All the contents for the publication have been culled from various authentic sources and Datanet reasonably believes such sources to be reliable, but does not make any representations, express or implied as to the accuracy or fitness of use of such information. The information or contents of the information/analysis do not constitute advice and should not be relied upon in making (or refraining from making) any decision. Any reliance placed upon the information provided by Datanet is the sole responsibility and strictly at the user's risk.
9. In no event will Datanet be liable for any damages (including, without limitation, damages for loss of business projects, or loss of profits) arising in contract, tort or otherwise from the use of or inability to use any of its contents, or from any action taken (or refrained from being taken) as a result of using the analysis or any of its contents. Datanet its directors, owners, editors, officials, employees, distributor and agents or any associate will not be liable for any errors in the information contained or any consequences arising from the use of the contents of the provided information/analysis.
10. If any provision of these terms and conditions is held invalid or illegal or unenforceable for any reason by any court of competent jurisdiction, such provision shall be severed and the remainder of provisions of the terms and conditions shall continue in full force and effect as if the Term of Use had been executed with the invalid, illegal or unenforceable provision eliminated.
11. If there are any discrepancies in the information provided, please bring it to attention of Datanet for suitable rectification measures.

**Buy Online This Complete Book At**  
**Datanet India eBooks Store**

[www.indiastatpublications.com](http://www.indiastatpublications.com)

or go directly at

[http://www.indiastatpublications.com/  
Assembly\\_factbook/Rajasthan/Jhunjhunu/Udaipurwati](http://www.indiastatpublications.com/Assembly_factbook/Rajasthan/Jhunjhunu/Udaipurwati)

 **india**stat**elections**

ISBN : 978-93-87312-08-1

