



Rajasthan

Assembly Factbook™

Lohawat Assembly Constituency



Key Electoral Data of Lohawat
Assembly Constituency (Vidhan Sabha)

Rajasthan
Assembly FactbookTM
Lohawat Assembly Constituency



Lohawat Vidhan Sabha

Editor & Director

Dr. R.K. Thukral

Research Editor

Dr. Shafeeq Rahman

Compiled, Researched and Published by Datanet India Pvt. Ltd.

D-100, 1st Floor,

Okhla Industrial Area, Phase-I,
New Delhi- 110020.

Ph.: 91-11- 43580781-84

Email : support@indiastatpublications.com

Website : www.indiastatelections.com

Online Book Store :

www.indiastatpublications.com

Report No. : AFB/RJ-123-0125

ISBN : 978-93-87293-25-0

First Edition : January, 2018

Eighth Updated Edition : January, 2025

Price : Rs. 11500/-

US\$ 310

© Datanet India Pvt. Ltd.

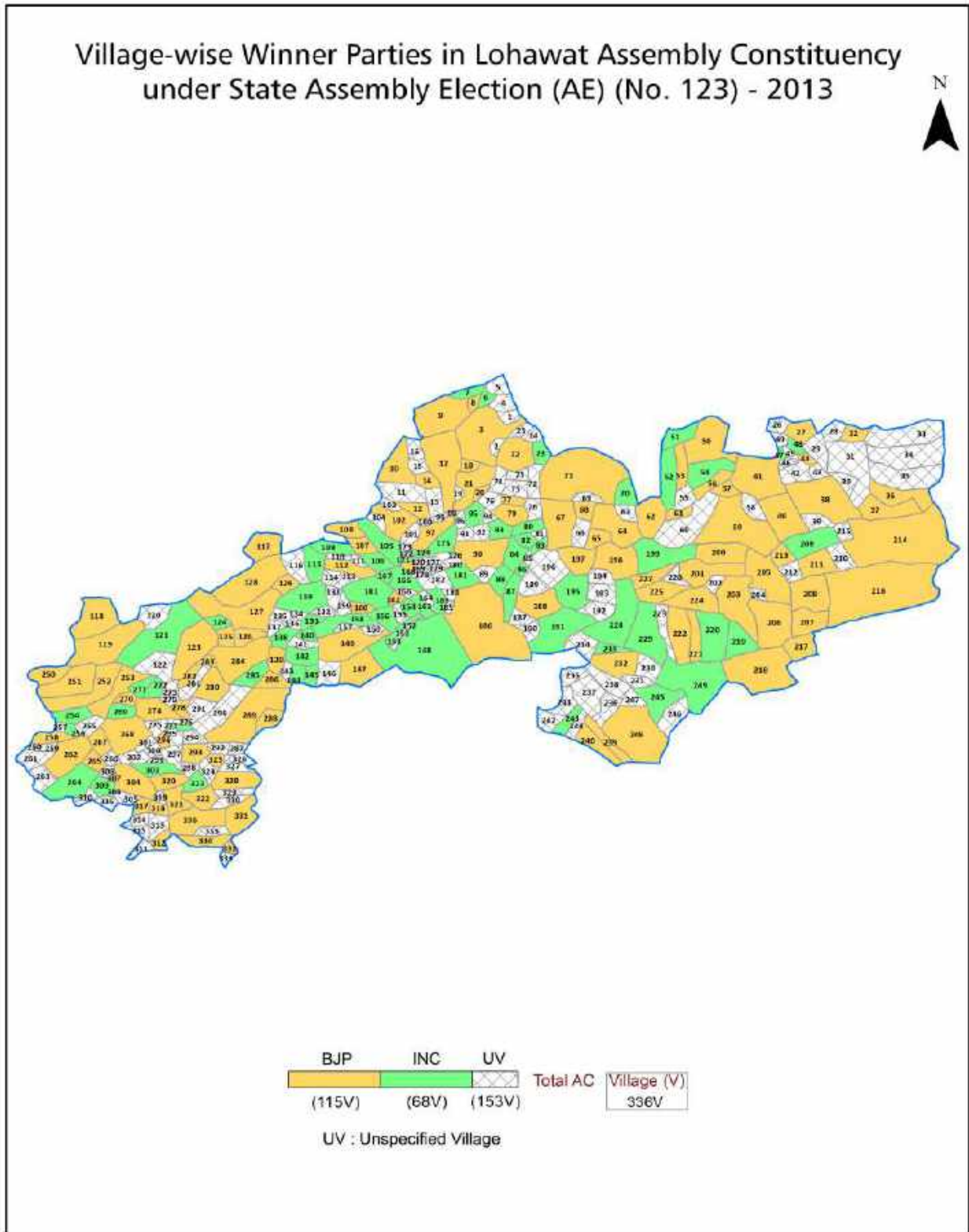
All rights reserved. No part of this book may be reproduced, stored in a retrieval system or transmitted in any form or by any means, mechanical photocopying, photographing, scanning, recording or otherwise without the prior written permission of the publisher. Please refer to Disclaimer at page no. 211 for the use of this publication.

Printed in India

Contents

No.	Particulars	Page No.
	Introduction	
1	Assembly Constituency - (Vidhan Sabha) at a Glance Features of Assembly as per Delimitation Commission of India (2008)	1-2
	Location and Political Maps	
2	Location Map Boundaries of Assembly Constituency - (Vidhan Sabha in District Boundaries of Assembly Constituency under Parliamentary Constituency - (Lok Sabha) Village-wise Winner Parties- 2024, 2023, 2019, 2018, 2014, 2013, 2009 and 2008	3-11
	Administrative Setup (2011)	
3	District Sub-district Towns Villages Inhabited Villages Uninhabited Villages Village Panchayat Intermediate Panchayat	12-27
	Demographics (2011)	
4	Population Households Rural/Urban Population Villages by Population Size Sex Ratio (Total & 0-6 Years) Religious Population Social Population Literacy Rate	28-29
	Electoral Features	
5	Important Dates of Last Elections Held Electors by Gender Service Electors Voters Voters Turnout Polling Stations & Average Number of Electors per Polling Station Electors by Age Group Present Elected Representatives	30-35
	Historical Summary Election Results	
6	Vote Share of Major Parties Winning Margin (Number & Percentage Polarity of Parties Summary Result of Assembly Segment of Parliamentary Elections 2024, 2019, 2014 and 2009 Summary Result of Assembly Elections 2023, 2018, 2013 and 2008	36-45
	Polling Station Level Election Results	
7	Name and Number of Polling Station 2024, 2023, 2019, 2018, 2014, 2013, 2009 and 2008 Polling Station-wise Electors, Voters & Voters Turnout 2024, 2023, 2019, 2018, 2014, 2013, 2009 and 2008 Polling Station wise Elections Results 2024, 2023, 2019, 2018, 2014, 2013, 2009 and 2008	46-191
	Share of Assembly Constituency	
8	Share of Assembly Constituency - (Vidhan Sabha) in State, District and Parliamentary Constituency - (Lok Sabha)	192
	Socio-Economic Amenities (2011)	
9	Access to Administrative Units Agricultural, Manufacturing and Industrial Commodities Demographic Indicators Education Health & Manpower Drinking Water Supply Sanitation Entertainment and Recreations Infrastructure Power Food Allocation Distribution and Marketing of Agriculture Commodities Infrastructure Transport and Road Infrastructure Communication Banking and Financial Services Land Use Irrigation Source	194-208
10	Abbreviation & Sources	209-210
11	Disclaimer	211

Location & Political Map



Administrative Setup

List of Village Panchayat & Intermediate Panchayat (Block) Name - 2011

Village Name	Village Panchayat Name	Intermediate Panchayat Name
Aau	Aau	Phalodi
Abhaygarh	Setrawa	Shergarh
Amla	Amla	Phalodi
Anad Nagar	Gumanpura	Shergarh
Anandpura	Chand Sama	Shergarh
Anopgarh	Jaitsar	Shergarh
Anopnagar	Dechoo	Shergarh
Asarlai	Chordiya	Shergarh
Baba Nagar	Daya Kor	Phalodi
Baba Ramdeo Nagari	Kushlawra	Phalodi
Babu Singh Nagar	Jethaniya	Shergarh
Badarsar	Jaitsar	Shergarh
Bagdawat Nagar	Fateh Sagar	Phalodi
Bakasar	Utwaliya	Shergarh
Balaji Nagar	Pali	Osian
Balasar	Utwaliya	Shergarh
Bananiyon Ki Dhani	Nausar	Osian
Banesingh Nagar	Chordiya	Shergarh
Bapini	Bapini	Osian
Bapini Khurd	Bapini	Osian
Barsingon Ka Bas	Indon Ka Bas	Phalodi
Baya Nagar	Paleena	Phalodi
Bedon Ka Bera	Nausar	Osian
Bedoo	Bedoo	Osian
Bedoo Kalan	Nimbon Ka Talab	Osian
Beegasar	Lohawat Jatahwas	Phalodi
Bhajan Nagar	Shri Jammeshwar Nagar	Phalodi
Bhanda	Bedoo	Osian
Bhayyon Ki Dhani	Kushlawra	Phalodi

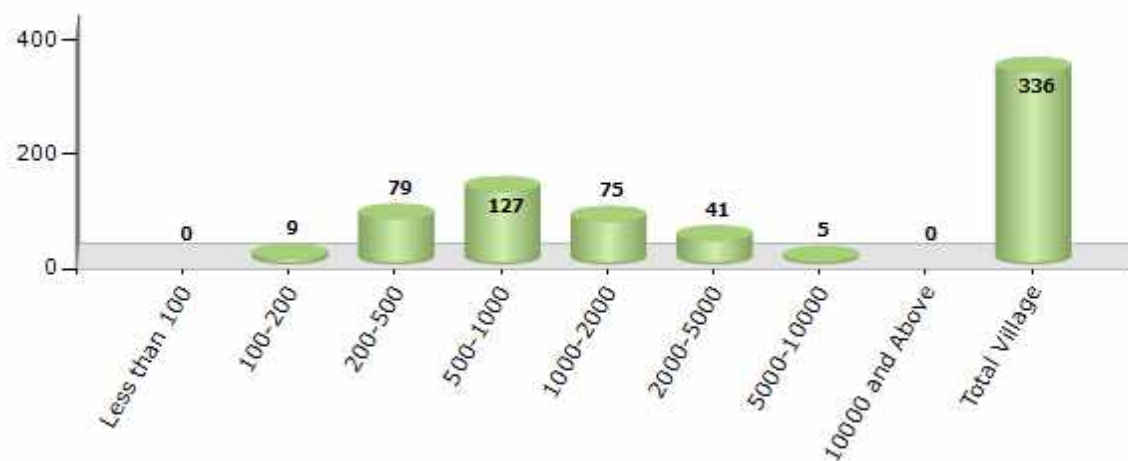
Contd....

Demographic

Number of Villages by Population Size - 2011

Less than 100	100-200	200-500	500-1000	1000-2000	2000-5000	5000-10000	10000 and Above	Total Village
0	9	79	127	75	41	5	0	336

Number of Villages by Population Size - 2011

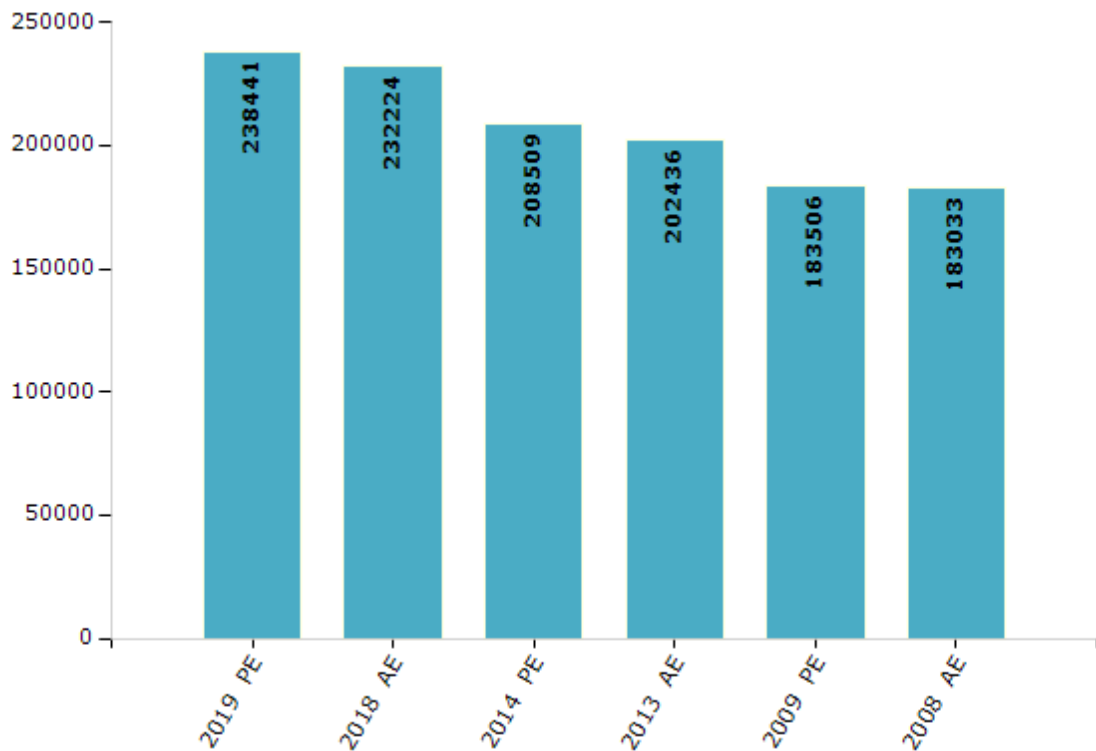


Electoral Features

Electors by Male & Female

Year	Male	Female	Others	Total	Year	Male	Female	Others	Total
2019 PE	127004	111437	0	238441	1993 AE	-	-	-	-
2018 AE	123518	108706	0	232224	1990 AE	-	-	-	-
2014 PE	110193	98316	0	208509	1985 AE	-	-	-	-
2013 AE	106579	95857	0	202436	1980 AE	-	-	-	-
2009 PE	96738	86768	-	183506	1977 AE	-	-	-	-
2008 AE	96692	86341	-	183033	1972 AE	-	-	-	-
2004 PE	-	-	-	-	1967 AE	-	-	-	-
2003 AE	-	-	-	-	1962 AE	-	-	-	-
1999 PE	-	-	-	-	1957 AE	-	-	-	-
1998 AE	-	-	-	-	1952 AE	-	-	-	-

Number of Electors

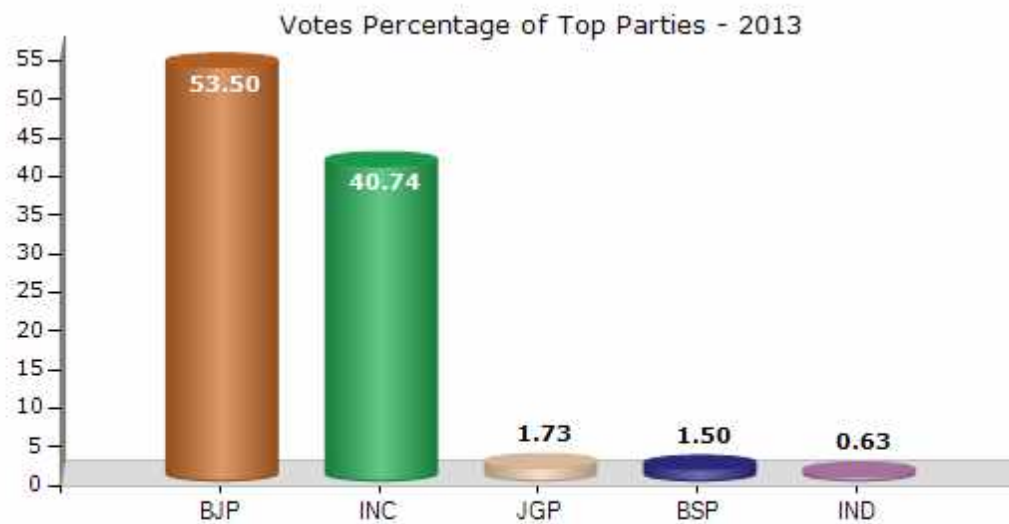


Note : AE : Assembly Election, PE : Assembly Segment of Parliamentary Election

Historical Summary Election Results

Summary Result of Assembly Election - 2013

Candidate Name	Party	Votes	Votes %
Gajendra Singh	BJP	83087	53.5
Malaram	INC	63273	40.74
Bhuraram	JGP	2691	1.73
Pukhraj	BSP	2326	1.5
Kabu	IND	977	0.63
	NOTA	2944	1.9



Polling Station Level Election Results

Number and Name of Polling Stations (PS) (2018)

Number of Polling Stations	Name of Polling Stations	Number of Polling Stations	Name of Polling Stations
1	Government Primary School, Dediya	22	Government Senior Secondary School Kalau
2	Government Primary School Khera Bagoriya	23	Government Upper Primary School Jaton Ki Dhani Nayasara
3	Government Secondary School Hardas Ram Ki Dhani Ramnagar (Kheda Bagodiya)	24	Government Primary School Meghwalon Ki Dhani Ramsar
4	Government Upper Primary School Chataliya Nada Ramnagar (Kheda Bagodiya)	25	Government Upper Primary School Purohiton Ka Bera Bhinwasagar Kalau
5	Government Senior Secondary School Mandla Kalan (Right Part)	26	Government R Primary School Jaton Ki Dhani Roopnagar
6	Government Senior Secondary School Mandla Kalan (Left Part)	27	Government Upper Primary School Kanodiya Mahasingh
7	Government Primary School Rajputo Ki Dhani Mandala Kalan	28	Government Shiksha Karmi Primary School Bhaton Ki Dhani Laxmangarh
8	Government Utkrasht Upper Primary School Mandala Khurd (Left Part)	29	Government Senior Secondary School Budkiya
9	Government. Utkrasht Upper Primary School Mandala Khurd (Right Part)	30	Government Upper Primary School Dholpaliya Dholasa
10	Government Middle School Sagra	31	Government Upper Primary School Bankasar
11	Government Primary School Nai Nadi Ramdevnager	32	Government Senior Secondary School Unthwalia
12	Government Primary School Jasora Ki Dhani Maheshdasnager	33	Government Upper Primary School Katho Ka Bera Narsinghpura Unthwalia
13	Government Upper Primary School Dedabera Shivpura	34	Government Primary School Bhilo Ki Dhani Laxmannagar Unthwalia
14	Government Primary School Dabedhal Anandpura	35	Government Shikshakarmi Primary School Solankiyo Ki Dhani Pabusar
15	Government Senior Secondary School Chandsama	36	Government Middle School Asharlayi (Right Part)
16	Government Upper Primary School Berathali Ravatgarh	37	Government Middle School Asharlayi (Left Part)
17	Government Girls Upper Primary Grils School Govindpura Chandsama	38	Government Senior Secondary School Jethaniya (Right Part)
18	Government Primary School Jaton Ki Dhani Jawaharpura	39	Government Senior Secondary School Jethaniya (Left Part)
19	Government Primary School Sadulpura	40	Government Primary School Bhilon Ki Dhani Shivsagar Jethaniya
20	Government Middle School Lalpura	41	Government Primary School Jaton Ki Dhani Khetsagar
21	Government Primary School Jalpuri	42	Government Senior Secondary School Jetsar

Contd....

Polling Station Level Election Results

Polling Station-wise Votes Secured by Overall Top Five Parties in Lohawat Assembly in Assembly Election (AE) under Jodhpur Parliamentary Constituency in Rajasthan (2018)

Number of Polling Station	Winner - Kisana Ram Vishnoi (INC)	Runner-up - Gajendra Singh (BJP)	3rd - Dr. Magharam Meghwal (IND)	4th - Hari Ram (BSP)	5th - Kewalram (IND)	NOTA	Other	Total Votes Secured
36	225	391	5	14	10	15	6	666
37	132	407	12	12	11	10	5	589
38	310	249	8	1	5	16	3	592
39	237	371	12	8	3	10	10	651
40	334	152	8	11	0	26	3	534
41	412	127	7	9	2	25	7	589
42	294	449	11	9	4	18	8	793
43	354	83	13	3	2	19	8	482
44	76	250	11	6	1	7	3	354
45	298	168	6	5	3	9	0	489
46	412	295	6	6	0	7	8	734
47	425	470	11	8	2	16	6	938
48	219	289	0	5	2	10	3	528
49	323	308	13	6	0	17	2	669
50	59	294	2	0	0	1	1	357
51	120	225	3	2	0	1	0	351
52	443	264	29	4	1	13	1	755
53	396	181	12	8	2	13	5	617
54	242	289	8	1	2	13	3	558
55	300	306	5	2	2	16	1	632
56	328	433	24	14	3	15	6	823
57	282	378	67	8	46	34	14	829
58	201	456	19	8	55	29	22	790
59	327	348	9	9	21	31	6	751
60	96	623	6	7	44	11	6	793
61	171	733	16	11	5	3	3	942
62	255	354	16	7	3	10	1	646
63	217	379	6	2	6	11	1	622
64	405	232	15	4	3	13	3	675
65	140	304	7	5	1	5	2	464
66	355	50	8	1	19	6	7	446
67	331	8	0	0	1	2	1	343
68	367	261	26	8	6	22	6	696
69	450	8	0	0	0	5	1	464
70	476	33	0	0	1	0	0	510

Contd....

Polling Station Level Election Results

Winner, Runner-up and 3rd Party Position & Winning Margin According to Polling Stations in Lohawat Assembly in Assembly Election (AE) under Jodhpur Parliamentary Constituency in Rajasthan (2018)

Polling Station Number	Winner Party	Winner Votes (%)	Runner-up Party	Runner-up Votes (%)	Winning Margin Votes (%)	Third Party	Third Party Votes (%)	Other Votes (%)
71	BJP	406 (56)	INC	269 (37.1)	137 (18.9)	IND (DMM)	15 (2.07)	35 (4.83)
72	INC	850 (90.23)	BJP	70 (7.43)	780 (82.8)	IND (DMM)	10 (1.06)	12 (1.27)
73	INC	211 (55.53)	BJP	135 (35.53)	76 (20)	IND (DMM)	8 (2.11)	26 (6.84)
74	INC	358 (88.61)	BJP	37 (9.16)	321 (79.45)	IND (DMM)	2 (0.5)	7 (1.73)
75	INC	321 (53.32)	BJP	251 (41.69)	70 (11.63)	IND (DMM)	12 (1.99)	18 (2.99)
76	BJP	229 (49.67)	INC	208 (45.12)	21 (4.55)	IND (DMM)	8 (1.74)	16 (3.47)
77	INC	579 (74.71)	BJP	172 (22.19)	407 (52.52)	IND (DMM)	7 (0.9)	17 (2.19)
78	INC	371 (73.76)	BJP	120 (23.86)	251 (49.9)	IND (DMM)	4 (0.8)	8 (1.59)
79	BJP	404 (63.52)	INC	188 (29.56)	216 (33.96)	IND (DMM)	15 (2.36)	29 (4.56)
80	BJP	446 (61.26)	INC	241 (33.1)	205 (28.16)	IND (DMM)	15 (2.06)	26 (3.57)
81	BJP	342 (53.27)	INC	264 (41.12)	78 (12.15)	IND (DMM)	16 (2.49)	20 (3.12)
82	INC	375 (77.16)	BJP	96 (19.75)	279 (57.41)	IND (DMM)	6 (1.23)	9 (1.85)
83	INC	619 (98.57)	BJP	9 (1.43)	610 (97.14)	IND (DMM)	0 (0)	0 (0)
84	INC	624 (85.36)	BJP	82 (11.22)	542 (74.14)	IND (DMM)	7 (0.96)	18 (2.46)
85	INC	457 (96.01)	BJP	10 (2.1)	447 (93.91)	AAP	1 (0.21)	8 (1.68)
86	INC	685 (89.19)	BJP	79 (10.29)	606 (78.9)	ARJP	2 (0.26)	2 (0.26)
87	BJP	374 (63.71)	INC	177 (30.15)	197 (33.56)	IND (DMM)	8 (1.36)	28 (4.77)
88	BJP	460 (52.87)	INC	373 (42.87)	87 (10)	IND (DMM)	11 (1.26)	26 (2.99)
89	BJP	388 (57.14)	INC	234 (34.46)	154 (22.68)	IND (DMM)	33 (4.86)	24 (3.53)
90	INC	415 (55.41)	BJP	256 (34.18)	159 (21.23)	IND (DMM)	34 (4.54)	44 (5.87)
91	INC	387 (49.55)	BJP	347 (44.43)	40 (5.12)	IND (DMM)	16 (2.05)	31 (3.97)
92	BJP	620 (76.17)	INC	172 (21.13)	448 (55.04)	IND (DMM)	9 (1.11)	13 (1.6)
93	INC	442 (85)	BJP	65 (12.5)	377 (72.5)	BSP	2 (0.38)	11 (2.12)
94	INC	833 (93.39)	BJP	42 (4.71)	791 (88.68)	BSP	6 (0.67)	11 (1.23)
95	INC	1046 (98.4)	BJP	10 (0.94)	1036 (97.46)	IND (DMM)	1 (0.09)	6 (0.56)
96	INC	716 (76.99)	BJP	190 (20.43)	526 (56.56)	BSP	7 (0.75)	17 (1.83)
97	BJP	301 (53.94)	INC	247 (44.27)	54 (9.67)	IND (DMM)	6 (1.08)	4 (0.72)
98	INC	396 (86.84)	BJP	58 (12.72)	338 (74.12)	AAP	1 (0.22)	1 (0.22)
99	BJP	373 (71.05)	INC	125 (23.81)	248 (47.24)	IND (DMM)	8 (1.52)	19 (3.62)
100	INC	594 (84.74)	BJP	66 (9.42)	528 (75.32)	IND (DMM)	14 (2)	27 (3.85)
101	INC	409 (58.43)	BJP	266 (38)	143 (20.43)	IND (DMM)	5 (0.71)	20 (2.86)
102	BJP	439 (63.07)	INC	224 (32.18)	215 (30.89)	IND (DMM)	14 (2.01)	19 (2.73)
103	INC	334 (58.39)	BJP	207 (36.19)	127 (22.2)	IND (DMM)	18 (3.15)	13 (2.27)
104	INC	498 (90.22)	IND (DMM)	30 (5.43)	468 (84.79)	BJP	17 (3.08)	7 (1.27)
105	INC	719 (94.36)	BJP	32 (4.2)	687 (90.16)	IND (DMM)	3 (0.39)	8 (1.05)

Contd....

Socio-Economic Amenities - Rural

Access to Education Facilities

Particulars	Number of Village (% of Population)				
	Available	Not Available	If Not Available (Distance of Nearest Facility)		
			A	B	C
Govt. Primary School	248 (92)	88 (8)	26 (2)	5 (1)	0 (0)
Private Primary School	114 (59)	222 (41)	32 (3)	25 (3)	0 (0)
Govt. Middle School	100 (59)	236 (41)	100 (16)	53 (9)	6 (1)
Private Middle School	89 (49)	247 (51)	12 (2)	28 (4)	5 (1)
Govt. Secondary School	54 (39)	282 (61)	78 (14)	123 (25)	31 (8)
Private Secondary School	53 (38)	283 (62)	3 (1)	6 (1)	19 (3)
Govt. Senior Secondary School	14 (14)	322 (86)	25 (5)	94 (26)	172 (45)
Private Senior Secondary School	15 (8)	321 (92)	0 (0)	0 (0)	18 (2)
Govt. Arts and Science Degree College	0 (0)	336 (100)	0 (0)	0 (0)	319 (93)
Private Arts and Science Degree College	0 (0)	336 (100)	0 (0)	0 (0)	17 (7)
Govt. Engineering College	0 (0)	336 (100)	0 (0)	0 (0)	319 (96)
Private Engineering College	0 (0)	336 (100)	0 (0)	0 (0)	16 (3)
Govt. Medicine College	0 (0)	336 (100)	0 (0)	0 (0)	335 (99)
Private Medicine College	0 (0)	336 (100)	0 (0)	0 (0)	1 (1)
Govt. Management Institute	0 (0)	336 (100)	0 (0)	0 (0)	243 (77)
Private Management Institute	0 (0)	336 (100)	0 (0)	0 (0)	93 (23)
Govt. Polytechnic	0 (0)	336 (100)	0 (0)	0 (0)	330 (98)
Private Polytechnic	0 (0)	336 (100)	0 (0)	0 (0)	3 (1)
Govt. Vocational Training School/ITI	0 (0)	336 (100)	1 (0)	0 (0)	311 (89)
Private Vocational Training School/ITI	0 (0)	336 (100)	0 (0)	0 (0)	21 (11)
Govt. Non Formal Training Centre	0 (0)	336 (100)	0 (0)	0 (0)	246 (71)
Private Non Formal Training Centre	0 (0)	336 (100)	0 (0)	0 (0)	87 (29)
Govt. School For Disabled	0 (0)	336 (100)	0 (0)	0 (0)	0 (0)
Private School For Disabled	0 (0)	336 (100)	0 (0)	0 (0)	336 (100)
Government Others	0 (0)	336 (100)	0 (0)	0 (0)	0 (0)
Private Others	0 (0)	336 (100)	0 (0)	0 (0)	0 (0)

Note : Distance A : Less than 5 km; B : Between 5-10 km; C : 10+ km.; Source : Data Analysis is based on 2011 Census.

DISCLAIMER

The Terms of Use and Disclaimer of Datanet India Private Limited (hereinafter referred to as "Datanet") for use of this analysis report of **Lohawat Assembly Constituency (Lohawat Vidhan Sabha) :-**

1. **Assembly Factbook™** is a Registered Trade Mark owned by Datanet.
2. All the maps are sketched and graphical representation only and have not been drawn to the scale and also not to represent the actual geographical area or boundary of the unit.
3. The data for the aforesaid analysis is based on authentic sources and has been culled from the various publications of Census, CSO and NSSO for district and block level data, various central and state government departments, Central & State Elections Commissions and the concerned Returning Officers' releases, Electoral Rolls, Election results and allied publications, internal assessment, surveys, estimates and analysis. Therefore, certain adjustment of data at micro level may have been done to arrive closer to the macro data.
4. Data have been provided on an "As Is" and "As AVAILABLE" basis
5. The colours shown in the maps or diagram and charts of a particular party, alliance or AC are indicative and do not represent them.
6. This publication which includes maps, sheets, graphs and data would be the property under copyright of Datanet only. The user may use these for its internal study, analysis and research purposes. It's public display, re-selling or any commercial uses by the user are not allowed.
7. Datanet has taken due care and caution in compilation and processing of data and allied information, but does not guarantee the accuracy, adequacy or completeness of any information/analysis and will be not responsible for any errors or omissions or for the results obtained from the use of such information/analysis.
8. All the contents for the publication have been culled from various authentic sources and Datanet reasonably believes such sources to be reliable, but does not make any representations, express or implied as to the accuracy or fitness of use of such information. The information or contents of the information/analysis do not constitute advice and should not be relied upon in making (or refraining from making) any decision. Any reliance placed upon the information provided by Datanet is the sole responsibility and strictly at the user's risk.
9. In no event will Datanet be liable for any damages (including, without limitation, damages for loss of business projects, or loss of profits) arising in contract, tort or otherwise from the use of or inability to use any of its contents, or from any action taken (or refrained from being taken) as a result of using the analysis or any of its contents. Datanet its directors, owners, editors, officials, employees, distributor and agents or any associate will not be liable for any errors in the information contained or any consequences arising from the use of the contents of the provided information/analysis.
10. If any provision of these terms and conditions is held invalid or illegal or unenforceable for any reason by any court of competent jurisdiction, such provision shall be severed and the remainder of provisions of the terms and conditions shall continue in full force and effect as if the Term of Use had been executed with the invalid, illegal or unenforceable provision eliminated.
11. If there are any discrepancies in the information provided, please bring it to attention of Datanet for suitable rectification measures.

Buy Online This Complete Book At
Datanet India eBooks Store

www.indiastatpublications.com

or go directly at

[http://www.indiastatpublications.com/
Assembly_factbook/Rajasthan/Jodhpur/Lohawat](http://www.indiastatpublications.com/Assembly_factbook/Rajasthan/Jodhpur/Lohawat)

 **india**stat**elections**

ISBN : 978-93-87293-25-0

