



Rajasthan

Assembly Factbook™

Luni Assembly Constituency



Key Electoral Data of Luni
Assembly Constituency (Vidhan Sabha)

Rajasthan
Assembly FactbookTM
Luni Assembly Constituency



Luni Vidhan Sabha

Editor & Director

Dr. R.K. Thukral

Research Editor

Dr. Shafeeq Rahman

Compiled, Researched and Published by Datanet India Pvt. Ltd.

D-100, 1st Floor,

Okhla Industrial Area, Phase-I,
New Delhi- 110020.

Ph.: 91-11- 43580781-84

Email : support@indiastatpublications.com

Website : www.indiastatelections.com

Online Book Store :

www.indiastatpublications.com

Report No. : AFB/RJ-130-0123

ISBN : 978-93-87293-26-7

First Edition : January, 2018

Sixth Updated Edition : January, 2023

Price : Rs. 11500/-

US\$ 310

© Datanet India Pvt. Ltd.

All rights reserved. No part of this book may be reproduced, stored in a retrieval system or transmitted in any form or by any means, mechanical photocopying, photographing, scanning, recording or otherwise without the prior written permission of the publisher. Please refer to Disclaimer at page no. 242 for the use of this publication.

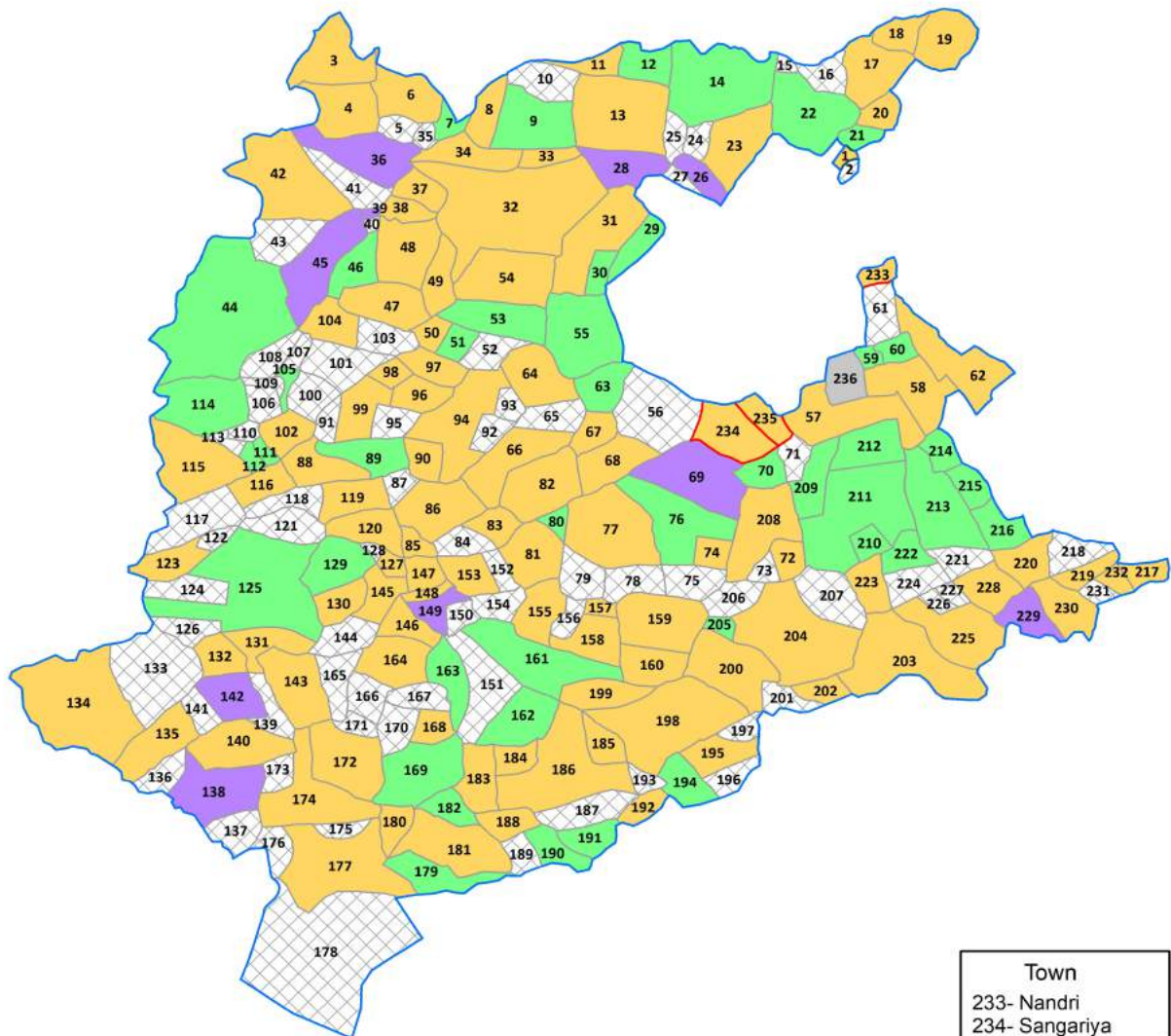
Printed in India

Contents

No.	Particulars	Page No.
	Introduction	
1	Assembly Constituency - (Vidhan Sabha) at a Glance Features of Assembly as per Delimitation Commission of India (2008)	1-2
	Location and Political Maps	
2	Location Map Boundaries of Assembly Constituency - (Vidhan Sabha) in District Boundaries of Assembly Constituency under Parliamentary Constituency - (Lok Sabha) Town, Ward & Village-wise Winner Parties- 2019, 2018, 2014, 2013, 2009 and 2008	3-11
	Administrative Setup (2011)	
3	District Sub-district Towns Villages Inhabited Villages Uninhabited Villages Village Panchayat Intermediate Panchayat	12-24
	Demographics (2011)	
4	Population Households Rural/Urban Population Towns, Ward and Villages by Population Size Sex Ratio (Total & 0-6 Years) Religious Population Social Population Literacy Rate	25-27
	Electoral Features	
5	Important Dates of Last Elections Held Electors by Gender Service Electors Voters Voters Turnout Polling Stations & Average Number of Electors per Polling Station Electors by Age Group Present Elected Representatives	28-33
	Historical Summary Election Results	
6	Vote Share of Major Parties Winning Margin (Number & Percentage) Polarity of Parties Summary Result of Assembly Segment of Parliamentary Elections 2019, 2014, 2009, 2004 and 1999 Summary Result of Assembly Elections 2018, 2013, 2008, 2003, 1998, 1993, 1990, 1985, 1980, 1977, 1972, 1967, 1962 and 1957	34-56
	Polling Station Level Election Results	
7	Name and Number of Polling Station 2019, 2018, 2014, 2013, 2009 and 2008 Polling Station-wise Electors, Voters & Voters Turnout 2019, 2018, 2014, 2013, 2009 and 2008 Polling Station wise Elections Results 2019, 2018, 2014, 2013, 2009 and 2008	57-222
	Share of Assembly Constituency	
8	Share of Assembly Constituency - (Vidhan Sabha) in State, District and Parliamentary Constituency - (Lok Sabha)	223
	Socio-Economic Amenities (2011)	
9	Access to Administrative Units Agricultural, Manufacturing and Industrial Commodities Demographic Indicators Education Health & Manpower Drinking Water Supply Sanitation Entertainment and Recreations Infrastructure Power Food Allocation Distribution and Marketing of Agriculture Commodities Infrastructure Transport and Road Infrastructure Communication Banking and Financial Services Land Use Irrigation Source	225-239
10	Abbreviation & Sources	240-241
11	Disclaimer	242

Location & Political Map

Town, Ward & Village-wise Winner Parties in Luni Assembly Constituency under State Assembly Election (AE) (No. 130) - 2013



Town
233- Nandri
234- Sangariya
235- Kuri Bhagtasani

BJP	INC	IND	UV	UN	Total AC	Town (T)	Ward (W)	Village (V)
(3T+1W+99V)	(45V)	(10V)	(1W+76V)(1V)		3T	2W	231V	

UV : Unspecified Village
UN : Uninhabited Village

Note : Ward boundaries are shown for visual presentations only and these are not showing the actual geographical locations.

Administrative Setup

List of Village Panchayat & Intermediate Panchayat (Block) Name - 2011

Village Name	Village Panchayat Name	Intermediate Panchayat Name
Ajeet Nagar	Jhanwar	Luni
Arniyala	Peeparli	Luni
Badla Nagar	Jhanwar	Luni
Bajrang Nagar	Kalijal	Luni
Balaji Nagar	Gura Vishnoiyan	Luni
Bambor Darjiyan	Joliyali	Mandor
Bambor Purohitan	Joliyali	Mandor
Baniyawas	Mori Joshiyan	Luni
Barli	Chaukhan	Mandor
Barli Ner	Chaukhan	Mandor
Barliya	Barliya	Luni
Basni Baghela	Gura Vishnoiyan	Luni
Basni Bedan	Nandara Kalan	Mandor
Basni Jhoonthan	Sarechan	Luni
Basni Karwar	Manaklao	Mandor
Basni Lachhan	Manaklao	Mandor
Basni Sepha	Popawas	Mandor
Basni Silawatan	Boranara	Luni
Beota	Loonawas Khara	Luni
Beroo	Beroo	Mandor
Bhacharna	Bhacharna	Luni
Bhagtasani	Keroo	Mandor
Bhagtasani	Khejarli Kalan	Luni
Bhakrasani	Sangariya	Luni
Bhakri	Bhacharna	Luni
Bhandoo Kalan	Bhandoo Kalan	Luni
Bhandoo Khurd	Barliya	Luni
Bhirkali	Narwa Khichiyan	Mandor
Birasani	Phitkasani	Luni

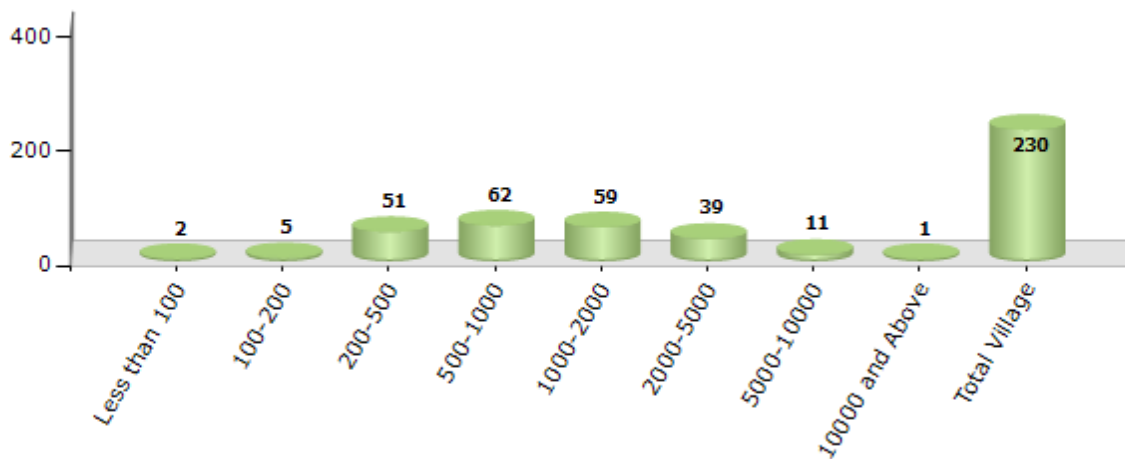
Contd....

Demographic

Number of Villages by Population Size - 2011

Less than 100	100-200	200-500	500-1000	1000-2000	2000-5000	5000-10000	10000 and Above	Total Village
2	5	51	62	59	39	11	1	230

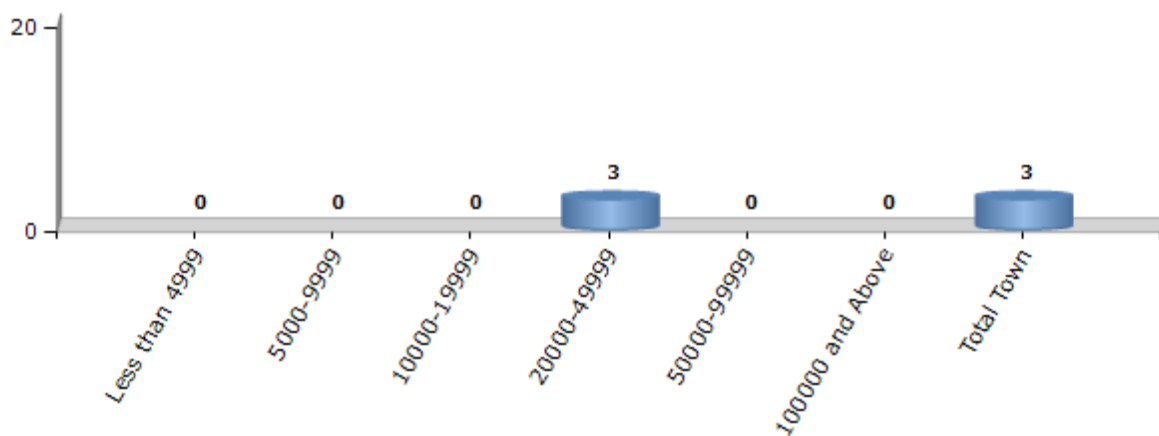
Number of Villages by Population Size - 2011



Number of Towns by Population Size - 2011

Less than 4999	5000-9999	10000-19999	20000-49999	50000-99999	100000 and Above	Total Town
0	0	0	3	0	0	3

Number of Towns by Population Size - 2011

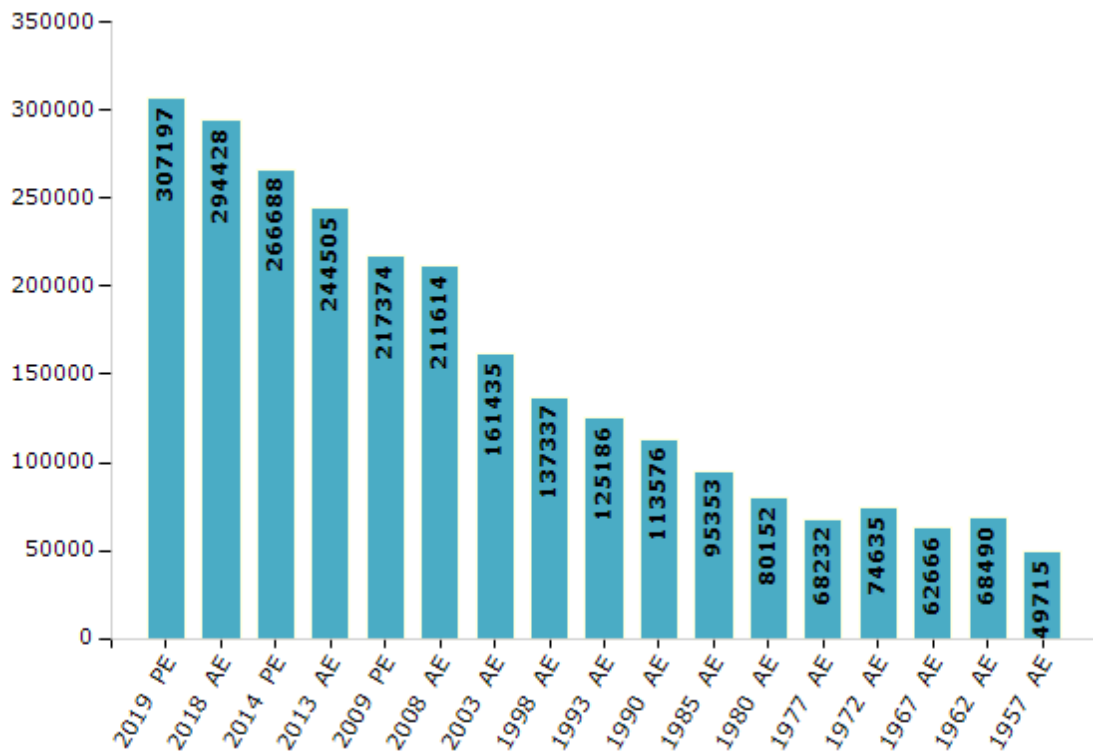


Electoral Features

Electors by Male & Female

Year	Male	Female	Others	Total	Year	Male	Female	Others	Total
2019 PE	161993	145204	0	307197	1993 AE	66307	58879	-	125186
2018 AE	155584	138839	5	294428	1990 AE	60988	52588	-	113576
2014 PE	141874	124814	0	266688	1985 AE	50536	44817	-	95353
2013 AE	130212	114293	0	244505	1980 AE	39142	41010	-	80152
2009 PE	114325	103049	-	217374	1977 AE	33059	35173	-	68232
2008 AE	111439	100175	-	211614	1972 AE	38797	35838	-	74635
2004 PE	-	-	-	-	1967 AE	-	-	-	62666
2003 AE	84173	77262	-	161435	1962 AE	-	-	-	68490
1999 PE	-	-	-	-	1957 AE	-	-	-	49715
1998 AE	72514	64823	-	137337	1952 AE	-	-	-	-

Number of Electors

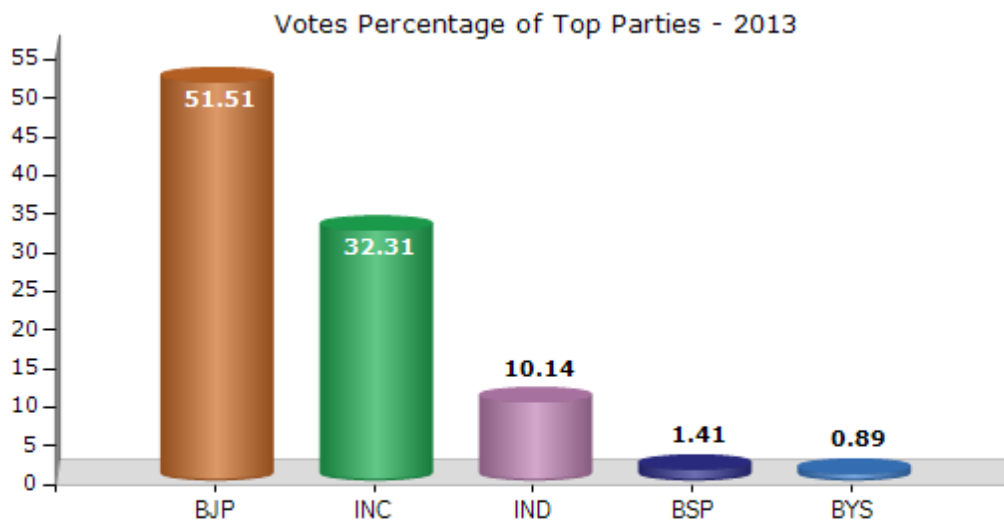


Note : AE : Assembly Election, PE : Assembly Segment of Parliamentary Election

Historical Summary Election Results

Summary Result of Assembly Election - 2013

Candidate Name	Party	Votes	Votes %
Jogaram Patel	BJP	96386	51.51
Amridevi Bishnoi	INC	60446	32.31
Rajendra Choudhary	IND	18966	10.14
Isharam	BSP	2630	1.41
Anand Singh	BYS	1667	0.89
Roshan	IND	993	0.53
Mohammed Ramjan Khan	IND	854	0.46
Premsingh	AKBAP	440	0.24
Devilal	IND	397	0.21
Sumer Singh	JGP	395	0.21
Rajeev	JD(U)	312	0.17
Santosh Kumar	SP	301	0.16
	NOTA	3322	1.78



Polling Station Level Election Results

Number and Name of Polling Stations (PS) (2018)

Number of Polling Stations	Name of Polling Stations	Number of Polling Stations	Name of Polling Stations
1	Govt. Upper Primary School, Basni Sefa	22	Govt. Upper Primary School Paldi Khichiyān
2	Government Senior Secondary School Right Part Chawanda	23	Govt. Senior Secondary School Paldiya Mangliya Right Part
3	Govt. Senior Secondary School Chawanda Left Part	24	Govt. Senior Secondary School Paldiya Mangliya Left Part
4	Govt. Senior Secondary School Salodi	25	Govt. Senior Secondary School Narwa Khinchiya (New building Right Part)
5	Govt. Primary School Salodi Dhaniya	26	Govt. Senior Secondary School Narwa Khinchiya (New building Left Part)
6	Govt. Girls Upper Primary School Indroka Right Part	27	Govt. Upper Primary School Jakhdo Ki Dhani
7	Govt. Girls Upper Primary School Indroka Left Part	28	Govt. Senior Secondary School Beru (Right Part)
8	Govt. Senior Secondary School Manai Left Part	29	Govt. Senior Secondary School Beru (Left Part)
9	Govt. Senior Secondary School Manai Right Part	30	Govt. Senior Secondary School Beru (Middle Part)
10	Govt. Senior Secondary School Mankalav (Right Part)	31	Govt. Upper Primary School Dedipanada
11	Govt. Senior Secondary School Mankalav (Left Part)	32	Govt. Senior Secondary School Mahadev Nager Undedo Ki Dhani
12	Govt. Senior Secondary School Mankalav (Middle Part)	33	Govt. Upper Primary School Shiv Sarno Ki Dhani
13	Govt. Aadarsh Senior Secondary School Daijar (Right Part)	34	Government Senior Secondary School Keru Right Part
14	Govt. Aadarsh Senior Secondary School Daijar (Right Part 1)	35	Government Senior Secondary School Keru Left Part
15	Govt. Upper Primary School Basni Karwad	36	Government Senior Secondary School, Left Part First Keru
16	Shahid Shri Lal Singh Khinchi Govt. Upper Primary School Karvad Right Part	37	Government Senior Secondary School Keru(Right Part First)
17	Shahid Shri Lal Singh Khinchi Govt. Upper Primary School Karvad Left Part	38	Government Upper Primary School, Keru Dhaniya Right Part
18	Govt. Upper Primary School Ghadav	39	Government Upper Primary School, Keru Dhaniya Left Part
19	Govt. Primary School Jhipasani	40	Government Upper Primary School, Keru Dhaniya (Middle Part)
20	Govt. Upper Primary School Desuriya Vishnoiyan	41	Choudhary Budharam Govt. Senior Secondary School Popawas (Right Part)
21	Govt. Primary School Desuriya Vishnoiyan Kharol	42	Choudhary Budharam Govt. Senior Secondary School Popawas (Left Part)

Contd....

Polling Station Level Election Results

Polling Station-wise Votes Secured by Overall Top Five Parties in Luni Assembly in Assembly Election (AE) under Jodhpur Parliamentary Constituency in Rajasthan (2018)

Number of Polling Station	Winner - Mahendra Vishnoi (INC)	Runner-up - Jogaram Patel (BJP)	3rd - Bhanwar Lal (RLTP)	4th - Pappu Singh (BSP)	5th - Anand Singh (NPSF)	NOTA	Other	Total Votes Secured
36	303	184	136	86	5	5	9	728
37	400	107	198	92	12	7	12	828
38	189	163	279	43	7	4	13	698
39	269	190	84	72	10	21	13	659
40	260	136	25	95	11	17	8	552
41	95	327	287	37	7	14	21	788
42	97	102	586	5	5	7	19	821
43	318	350	3	58	9	14	19	771
44	357	262	6	101	9	16	18	769
45	245	73	2	12	3	5	1	341
46	285	39	54	358	2	7	23	768
47	409	34	494	11	10	9	40	1007
48	875	11	1	2	6	3	4	902
49	303	304	105	38	8	11	14	783
50	133	63	743	29	2	1	5	976
51	655	83	0	148	8	33	8	935
52	754	75	0	87	3	0	4	923
53	56	117	414	47	4	9	40	687
54	262	28	291	169	10	15	24	799
55	79	244	7	22	0	2	3	357
56	318	86	404	66	7	10	23	914
57	270	204	22	422	8	11	44	981
58	368	48	253	117	2	1	11	800
59	435	152	21	101	5	13	10	737
60	9	19	750	0	2	6	14	800
61	280	320	6	27	4	2	15	654
62	249	258	3	55	5	6	11	587
63	740	161	1	5	6	13	11	937
64	580	329	2	2	4	4	9	930
65	587	260	0	5	8	4	5	869
66	591	168	1	19	8	6	14	807
67	373	290	17	56	3	7	15	761
68	320	320	17	83	2	7	8	757
69	27	65	0	459	0	0	5	556
70	174	894	2	9	1	1	0	1081

Contd....

Polling Station Level Election Results

Winner, Runner-up and 3rd Party Position & Winning Margin According to Polling Stations in Luni Assembly in Assembly Election (AE) under Jodhpur Parliamentary Constituency in Rajasthan (2018)

Polling Station Number	Winner Party	Winner Votes (%)	Runner-up Party	Runner-up Votes (%)	Winning Margin Votes (%)	Third Party	Third Party Votes (%)	Other Votes (%)
71	BJP	805 (92.21)	INC	60 (6.87)	745 (85.34)	NPSF	5 (0.57)	3 (0.34)
72	BJP	658 (73.52)	INC	189 (21.12)	469 (52.4)	BSP	25 (2.79)	23 (2.57)
73	INC	615 (69.02)	BJP	129 (14.48)	486 (54.54)	BSP	105 (11.78)	42 (4.71)
74	BJP	340 (42.03)	INC	230 (28.43)	110 (13.6)	BSP	216 (26.7)	23 (2.84)
75	BJP	476 (60.71)	INC	144 (18.37)	332 (42.34)	BSP	114 (14.54)	50 (6.38)
76	BJP	388 (46.41)	INC	371 (44.38)	17 (2.03)	BSP	49 (5.86)	28 (3.35)
77	BJP	620 (70.45)	INC	113 (12.84)	507 (57.61)	BSP	69 (7.84)	78 (8.86)
78	BJP	326 (38)	RLTP	313 (36.48)	13 (1.52)	BSP	104 (12.12)	115 (13.4)
79	BJP	545 (76.98)	RLTP	109 (15.4)	436 (61.58)	INC	27 (3.81)	27 (3.81)
80	BJP	455 (59.79)	INC	259 (34.03)	196 (25.76)	BSP	35 (4.6)	12 (1.58)
81	BJP	565 (87.6)	INC	30 (4.65)	535 (82.95)	RLTP	25 (3.88)	25 (3.88)
82	INC	269 (41.07)	BSP	248 (37.86)	21 (3.21)	BJP	79 (12.06)	59 (9.01)
83	RLTP	579 (59.81)	INC	203 (20.97)	376 (38.84)	BSP	96 (9.92)	90 (9.3)
84	RLTP	746 (71.39)	INC	163 (15.6)	583 (55.79)	BJP	57 (5.45)	79 (7.56)
85	INC	372 (51.31)	BJP	166 (22.9)	206 (28.41)	RLTP	124 (17.1)	63 (8.69)
86	INC	679 (95.5)	RLTP	10 (1.41)	669 (94.09)	BJP	8 (1.13)	14 (1.97)
87	INC	431 (65.4)	RLTP	138 (20.94)	293 (44.46)	BSP	47 (7.13)	43 (6.53)
88	INC	442 (76.74)	BJP	80 (13.89)	362 (62.85)	BSP	31 (5.38)	23 (3.99)
89	INC	288 (36.83)	RLTP	252 (32.23)	36 (4.6)	BSP	101 (12.92)	141 (18.03)
90	RLTP	320 (46.24)	INC	186 (26.88)	134 (19.36)	BSP	112 (16.18)	74 (10.69)
91	BJP	429 (57.05)	BSP	225 (29.92)	204 (27.13)	INC	77 (10.24)	21 (2.79)
92	BSP	382 (56.68)	INC	139 (20.62)	243 (36.06)	BJP	111 (16.47)	42 (6.23)
93	BJP	370 (61.87)	BSP	179 (29.93)	191 (31.94)	INC	43 (7.19)	6 (1)
94	INC	646 (85.34)	BSP	52 (6.87)	594 (78.47)	BJP	48 (6.34)	11 (1.45)
95	BJP	539 (54.94)	INC	236 (24.06)	303 (30.88)	BSP	184 (18.76)	22 (2.24)
96	BJP	362 (40.09)	INC	357 (39.53)	5 (0.56)	BSP	142 (15.73)	42 (4.65)
97	INC	199 (37.98)	BJP	174 (33.21)	25 (4.77)	BSP	137 (26.15)	14 (2.67)
98	BSP	281 (42.58)	INC	219 (33.18)	62 (9.4)	BJP	115 (17.42)	45 (6.82)
99	BSP	171 (56.62)	INC	74 (24.5)	97 (32.12)	BJP	44 (14.57)	13 (4.3)
100	BJP	258 (46.24)	BSP	229 (41.04)	29 (5.2)	INC	59 (10.57)	12 (2.15)
101	INC	299 (46.5)	BSP	206 (32.04)	93 (14.46)	BJP	120 (18.66)	18 (2.8)
102	BJP	616 (67.4)	INC	261 (28.56)	355 (38.84)	BSP	19 (2.08)	18 (1.97)
103	INC	438 (54.61)	BJP	296 (36.91)	142 (17.7)	BSP	54 (6.73)	14 (1.75)
104	INC	700 (76.75)	BJP	128 (14.04)	572 (62.71)	BSP	50 (5.48)	34 (3.73)
105	BJP	435 (47.85)	INC	358 (39.38)	77 (8.47)	BSP	83 (9.13)	33 (3.63)

Contd....

Socio-Economic Amenities - Rural

Access to Education Facilities

Particulars	Number of Village (% of Population)				
	Available	Not Available	If Not Available (Distance of Nearest Facility)		
			A	B	C
Govt. Primary School	172 (94)	58 (6)	8 (0)	2 (0)	0 (0)
Private Primary School	96 (72)	134 (28)	21 (2)	26 (3)	1 (0)
Govt. Middle School	100 (77)	130 (23)	47 (8)	17 (2)	0 (0)
Private Middle School	79 (65)	151 (35)	14 (2)	26 (4)	6 (1)
Govt. Secondary School	55 (57)	175 (43)	60 (15)	73 (15)	10 (2)
Private Secondary School	52 (55)	178 (45)	3 (1)	7 (2)	6 (1)
Govt. Senior Secondary School	20 (31)	210 (69)	33 (8)	91 (31)	69 (21)
Private Senior Secondary School	15 (18)	215 (82)	1 (1)	0 (0)	6 (1)
Govt. Arts and Science Degree College	0 (0)	230 (100)	2 (0)	24 (10)	196 (85)
Private Arts and Science Degree College	2 (1)	228 (99)	1 (1)	2 (1)	3 (2)
Govt. Engineering College	0 (0)	230 (100)	0 (0)	3 (1)	201 (86)
Private Engineering College	3 (3)	227 (97)	6 (4)	7 (2)	10 (5)
Govt. Medicine College	0 (0)	230 (100)	0 (0)	3 (1)	203 (88)
Private Medicine College	0 (0)	230 (100)	0 (0)	0 (0)	24 (11)
Govt. Management Institute	0 (0)	230 (100)	0 (0)	4 (2)	210 (86)
Private Management Institute	1 (1)	229 (99)	1 (1)	3 (5)	11 (5)
Govt. Polytechnic	0 (0)	230 (100)	0 (0)	3 (1)	213 (91)
Private Polytechnic	0 (0)	230 (100)	0 (0)	0 (0)	14 (7)
Govt. Vocational Training School/ITI	4 (2)	226 (98)	2 (0)	24 (12)	198 (83)
Private Vocational Training School/ITI	1 (0)	229 (100)	0 (0)	1 (1)	1 (2)
Govt. Non Formal Training Centre	0 (0)	230 (100)	2 (0)	23 (9)	200 (85)
Private Non Formal Training Centre	0 (0)	230 (100)	0 (0)	1 (0)	4 (5)
Govt. School For Disabled	0 (0)	230 (100)	0 (0)	0 (0)	0 (0)
Private School For Disabled	0 (0)	230 (100)	0 (0)	3 (1)	227 (99)
Government Others	0 (0)	230 (100)	0 (0)	0 (0)	0 (0)
Private Others	0 (0)	230 (100)	0 (0)	0 (0)	0 (0)

Note : Distance A : Less than 5 km; B : Between 5-10 km; C : 10+ km.; Source : Data Analysis is based on 2011 Census.

DISCLAIMER

The Terms of Use and Disclaimer of Datanet India Private Limited (hereinafter referred to as "Datanet") for use of this analysis report of **Luni Assembly Constituency (Luni Vidhan Sabha)** :-

1. **Assembly Factbook™** is a Registered Trade Mark owned by Datanet.
2. All the maps are sketched and graphical representation only and have not been drawn to the scale and also not to represent the actual geographical area or boundary of the unit.
3. The data for the aforesaid analysis is based on authentic sources and has been culled from the various publications of Census, CSO and NSSO for district and block level data, various central and state government departments, Central & State Elections Commissions and the concerned Returning Officers' releases, Electoral Rolls, Election results and allied publications, internal assessment, surveys, estimates and analysis. Therefore, certain adjustment of data at micro level may have been done to arrive closer to the macro data.
4. Data have been provided on an "As Is" and "As AVAILABLE" basis
5. The colours shown in the maps or diagram and charts of a particular party, alliance or AC are indicative and do not represent them.
6. This publication which includes maps, sheets, graphs and data would be the property under copyright of Datanet only. The user may use these for its internal study, analysis and research purposes. It's public display, re-selling or any commercial uses by the user are not allowed.
7. Datanet has taken due care and caution in compilation and processing of data and allied information, but does not guarantee the accuracy, adequacy or completeness of any information/analysis and will be not responsible for any errors or omissions or for the results obtained from the use of such information/analysis.
8. All the contents for the publication have been culled from various authentic sources and Datanet reasonably believes such sources to be reliable, but does not make any representations, express or implied as to the accuracy or fitness of use of such information. The information or contents of the information/analysis do not constitute advice and should not be relied upon in making (or refraining from making) any decision. Any reliance placed upon the information provided by Datanet is the sole responsibility and strictly at the user's risk.
9. In no event will Datanet be liable for any damages (including, without limitation, damages for loss of business projects, or loss of profits) arising in contract, tort or otherwise from the use of or inability to use any of its contents, or from any action taken (or refrained from being taken) as a result of using the analysis or any of its contents. Datanet its directors, owners, editors, officials, employees, distributor and agents or any associate will not be liable for any errors in the information contained or any consequences arising from the use of the contents of the provided information/analysis.
10. If any provision of these terms and conditions is held invalid or illegal or unenforceable for any reason by any court of competent jurisdiction, such provision shall be severed and the remainder of provisions of the terms and conditions shall continue in full force and effect as if the Term of Use had been executed with the invalid, illegal or unenforceable provision eliminated.
11. If there are any discrepancies in the information provided, please bring it to attention of Datanet for suitable rectification measures.

Buy Online This Complete Book At
Datanet India eBooks Store

www.indiastatpublications.com

or go directly at

[http://www.indiastatpublications.com/
Assembly_factbook/Rajasthan/Jodhpur/ Luni](http://www.indiastatpublications.com/Assembly_factbook/Rajasthan/Jodhpur/Luni)

 **india**stat**elections**

ISBN : 978-93-87293-26-7

