



Rajasthan

Assembly Factbook™

Phalodi Assembly Constituency



Key Electoral Data of Phalodi
Assembly Constituency (Vidhan Sabha)

Rajasthan

Assembly Factbook™

Phalodi Assembly Constituency



Phalodi Vidhan Sabha

Editor & Director

Dr. R.K. Thukral

Research Editor

Dr. Shafeeq Rahman

Compiled, Researched and Published by Datanet India Pvt. Ltd.

D-100, 1st Floor,

Okhla Industrial Area, Phase-I,
New Delhi- 110020.

Ph.: 91-11- 43580781-84

Email : support@indiastatpublications.com

Website : www.indiastatelections.com

Online Book Store :

www.indiastatpublications.com

Report No. : AFB/RJ-122-0125

ISBN : 978-93-87293-57-1

First Edition : January, 2018

Eighth Updated Edition : January, 2025

Price : Rs. 11500/-

US\$ 310

© Datanet India Pvt. Ltd.

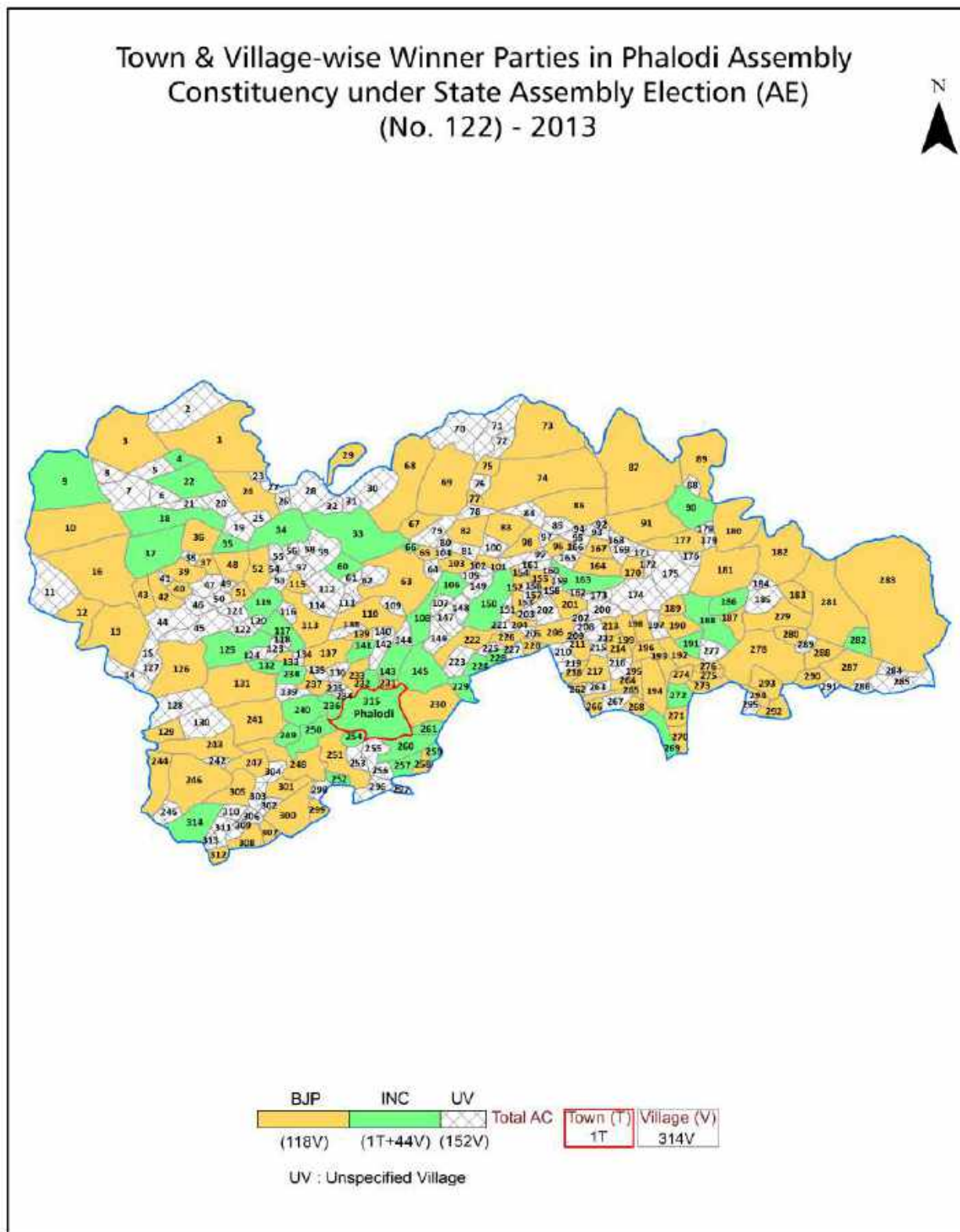
All rights reserved. No part of this book may be reproduced, stored in a retrieval system or transmitted in any form or by any means, mechanical photocopying, photographing, scanning, recording or otherwise without the prior written permission of the publisher. Please refer to Disclaimer at page no. 222 for the use of this publication.

Printed in India

Contents

No.	Particulars	Page No.
	Introduction	
1	Assembly Constituency - (Vidhan Sabha) at a Glance Features of Assembly as per Delimitation Commission of India (2008)	1-2
	Location and Political Maps	
2	Location Map Boundaries of Assembly Constituency - (Vidhan Sabha in District Boundaries of Assembly Constituency under Parliamentary Constituency - (Lok Sabha) Town & Village-wise Winner Parties- 2024, 2023, 2019, 2018, 2014, 2013, 2009 and 2008	3-11
	Administrative Setup (2011)	
3	District Sub-district Towns Villages Inhabited Villages Uninhabited Villages Village Panchayat Intermediate Panchayat	12-26
	Demographics (2011)	
4	Population Households Rural/Urban Population Towns and Villages by Population Size Sex Ratio (Total & 0-6 Years) Religious Population Social Population Literacy Rate	27-28
	Electoral Features	
5	Important Dates of Last Elections Held Electors by Gender Service Electors Voters Voters Turnout Polling Stations & Average Number of Electors per Polling Station Electors by Age Group Present Elected Representatives	29-34
	Historical Summary Election Results	
6	Vote Share of Major Parties Winning Margin (Number & Percentage Polarity of Parties Summary Result of Assembly Segment of Parliamentary Elections 2024, 2019, 2014, 2009, 2004 and 1999 Summary Result of Assembly Elections 2023, 2018, 2013, 2008, 2003, 1998, 1993, 1990, 1985, 1980, 1977, 1972, 1967, 1962, 1957 and 1952	35-58
	Polling Station Level Election Results	
7	Name and Number of Polling Station 2024, 2023, 2019, 2018, 2014, 2013, 2009 and 2008 Polling Station-wise Electors, Voters & Voters Turnout 2024, 2023, 2019, 2018, 2014, 2013, 2009 and 2008 Polling Station wise Elections Results 2024, 2023, 2019, 2018, 2014, 2013, 2009 and 2008	59-202
	Share of Assembly Constituency	
8	Share of Assembly Constituency - (Vidhan Sabha) in State, District and Parliamentary Constituency - (Lok Sabha)	203
	Socio-Economic Amenities (2011)	
9	Access to Administrative Units Agricultural, Manufacturing and Industrial Commodities Demographic Indicators Education Health & Manpower Drinking Water Supply Sanitation Entertainment and Recreations Infrastructure Power Food Allocation Distribution and Marketing of Agriculture Commodities Infrastructure Transport and Road Infrastructure Communication Banking and Financial Services Land Use Irrigation Source	205-219
10	Abbreviation & Sources	220-221
11	Disclaimer	222

Location & Political Map



Administrative Setup

List of Village Panchayat & Intermediate Panchayat (Block) Name - 2011

Village Name	Village Panchayat Name	Intermediate Panchayat Name
Aaseji Nagar	Baori Kalan	Bap
Ahopnagar	Raneri	Bap
Ajasar	Rohina	Bap
Ajeri	Noore Ki Burj	Bap
Akhadhana	Shekhasar	Bap
Amarpura	Raneri	Bap
Ambadkar Nagar	Shri Surpura	Bap
Andara Nada	Sanwreej	Phalodi
Anjanisar	Kansingh Ki Seer	Bap
Arandiyan	Cheemana	Bap
Asolai	Pariyal	Phalodi
Aundasar	Bap	Bap
Baba Ka Dhora	Chakhu	Bap
Bagda	Charnai	Bap
Bagga	Begti Kalan	Phalodi
Baghaura	Shekhasar	Bap
Bagji Ka Paar	Shekhasar	Bap
Bagtawar Nagar	Shekhasar	Bap
Bajrang Nagar	Shri Surpura	Bap
Balasar	Motai	Bap
Bamnoo	Dhadho	Phalodi
Bamnoo Khurd	Dhadho	Phalodi
Bandheri	Shekhasar	Bap
Banesinghpura	Chakhu	Bap
Banswara Nagar	Bheeyasar	Phalodi
Baori Barsinga	Bari Seer	Bap
Baori Kalan	Baori Kalan	Bap
Baori Khurd	Baori Kalan	Bap
Bap	Bap	Bap

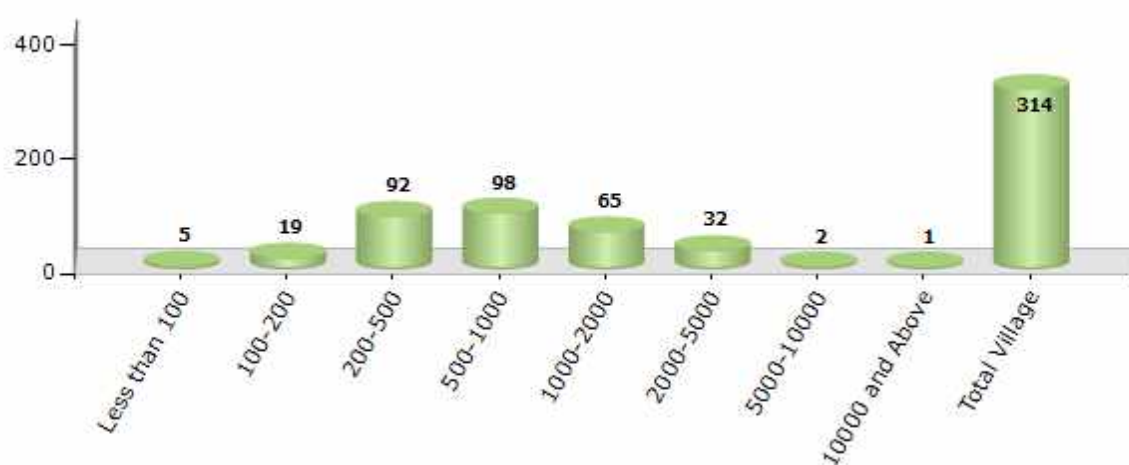
Contd....

Demographic

Number of Villages by Population Size - 2011

Less than 100	100-200	200-500	500-1000	1000-2000	2000-5000	5000-10000	10000 and Above	Total Village
5	19	92	98	65	32	2	1	314

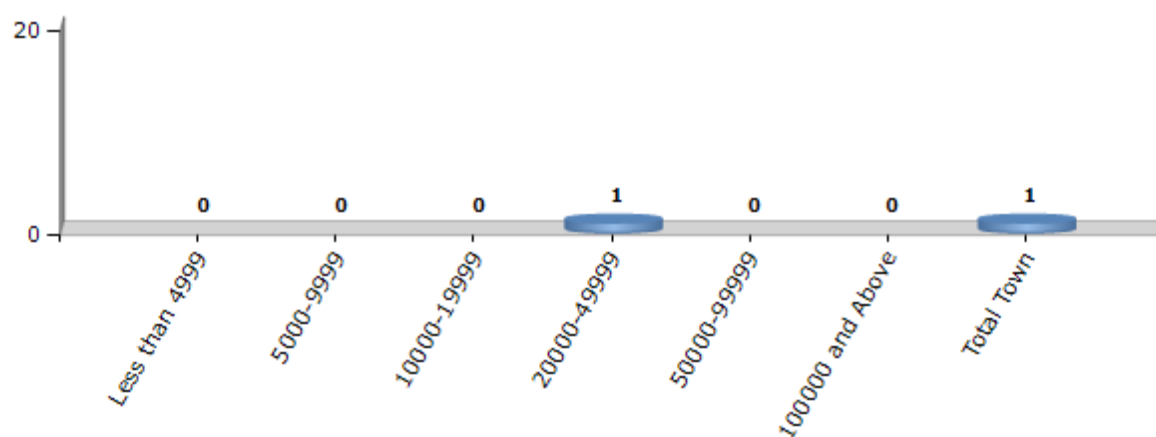
Number of Villages by Population Size - 2011



Number of Towns by Population Size - 2011

Less than 4999	5000-9999	10000-19999	20000-49999	50000-99999	100000 and Above	Total Town
0	0	0	1	0	0	1

Number of Towns by Population Size - 2011

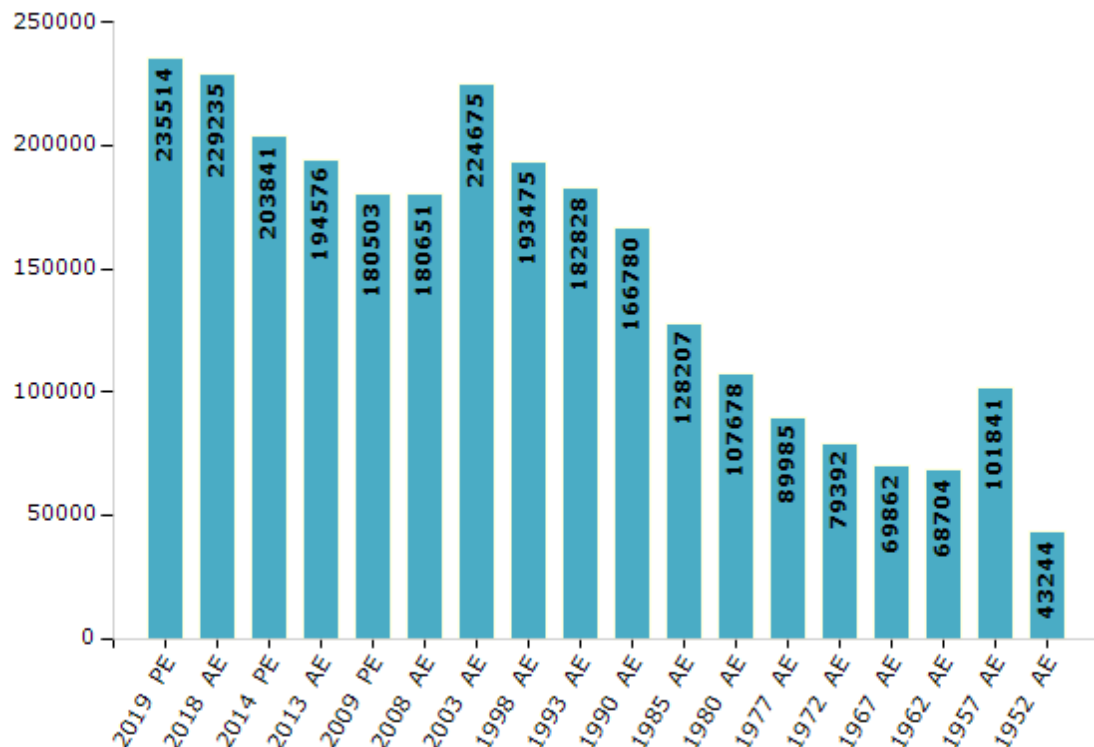


Electoral Features

Electors by Male & Female

Year	Male	Female	Others	Total	Year	Male	Female	Others	Total
2019 PE	124897	110614	3	235514	1993 AE	99765	83063	-	182828
2018 AE	121434	107801	0	229235	1990 AE	89251	77529	-	166780
2014 PE	107757	96084	0	203841	1985 AE	69130	59077	-	128207
2013 AE	102757	91819	0	194576	1980 AE	56318	51360	-	107678
2009 PE	94967	85536	-	180503	1977 AE	47080	42905	-	89985
2008 AE	94938	85713	-	180651	1972 AE	41781	37611	-	79392
2004 PE	-	-	-	-	1967 AE	-	-	-	69862
2003 AE	118654	106021	-	224675	1962 AE	-	-	-	68704
1999 PE	-	-	-	-	1957 AE	-	-	-	101841
1998 AE	103612	89863	-	193475	1952 AE	-	-	-	43244

Number of Electors

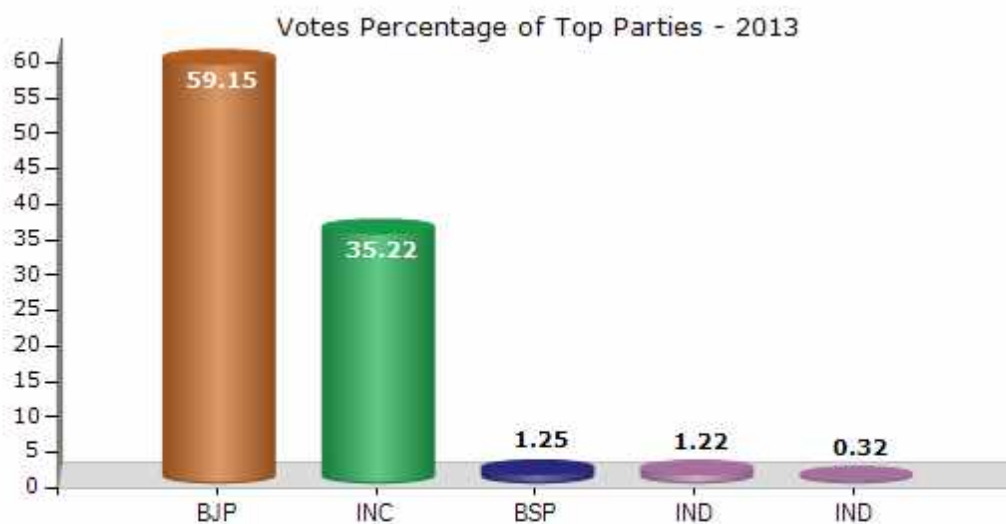


Note : AE : Assembly Election, PE : Assembly Segment of Parliamentary Election

Historical Summary Election Results

Summary Result of Assembly Election - 2013

Candidate Name	Party	Votes	Votes %
Pabba Ram	BJP	84465	59.15
Om Joshi	INC	50294	35.22
Bhupat Singh	BSP	1787	1.25
Subodh Urph S.L. Vyas	IND	1740	1.22
Shiv Kumar	IND	458	0.32
Kanwar Lal Deora	JGP	455	0.32
Mohammad Sadik	IND	426	0.3
Anoparam	IND	379	0.27
Raish Khan	IND	233	0.16
	NOTA	2556	1.79



Polling Station Level Election Results

Number and Name of Polling Stations (PS) (2018)

Number of Polling Stations	Name of Polling Stations	Number of Polling Stations	Name of Polling Stations
1	Government Primary School, Bhadla Naya	22	Government Primary School Mayakour
2	Government Utkrisht Girls Upper Primary School Kalu Kha Ki Dhani	23	Government Senior Secondary School(Right Part) Luna
3	Government Senior Secondary School Nawa Ki Dhani(Right Part)	24	Government Senior Secondary School (Left Part)Luna
4	Government Senior Secondary School Nawa Ki Dhani (Left Part)	25	Government Senior Secondary School Jato Ki Dhani Narayan Pura
5	Government Senior Secondary School Nure Ki Bhurj	26	Government Upper Primary School Ganesh Nagar
6	Government Secondary School (Right Part) Kanasar Gaon	27	Government Adarsh Senior Secondary School Chakhu (Right Part)
7	Government Secondary School (Left Part) Kanasar Gaon	28	Government Adarsh Senior Secondary School Chakhu (Left Part)
8	Government Senior Secondary School Sanwra Gaon	29	Government Adarsh Senior Secondary School Chakhu (Middle Part)
9	Government Upper Primary School Manchitiya	30	Government Upper Primary School Kalraba Bera
10	Government Adarsh Senior Secondary School Badi Sid (Left Part)	31	Government Primary School Sharno Ki Dhani Saranpura (Right Part)
11	Government Adarsh Senior Secondary School Badi Sid (Right Part)	32	Government Primary School Sharno Ki Dhani Saranpura (Left Part)
12	Government Upper Primary School Bawadi Barsinga	33	Government Upper Primary School Shree Rampura
13	Government Adarsh Senior Secondary School Khidrat (Right Part)	34	Government Senior Secondary School Malamsingh Ki Sid
14	Government Adarsh Senior Secondary School Khidrat (Left Part)	35	Government Praveshika Sanskrit School Kalyansingh Ki Sid
15	Government Senior Secondary School Kansingh Ki Sid (Front Part)	36	Government Upper Primary School Gadna
16	Government Secondary School Kansingh Ki Sid (Left Part)	37	Government Senior Secondary School Ghator
17	Government Primary School Masuriya, Kansingh Ki Sid	38	Government Upper Primary School Rawara
18	Government Secondary School Sodhadra	39	Government Primary School Bhim Ji Ka Gaon
19	Government Secondary School Udat (Right Part)	40	Government Senior Secondary School Dedasari (Right Part)
20	Government Secondary School Udat (Left Part)	41	Government Senior Secondary School Dedasari (Left Part)
21	Government Upper Primary School Mithadiya	42	Government Utkrisht Upper Primary School Khetusar

Contd....

Polling Station Level Election Results

Polling Station-wise Votes Secured by Overall Top Five Parties in Phalodi Assembly in Assembly Election (AE) under Jodhpur Parliamentary Constituency in Rajasthan (2018)

Number of Polling Station	Winner - Pabba Ram (BJP)	Runner-up - Mahesh Kumar (INC)	3rd - Kumbh Singh (IND)	4th - Kishana Ram Urf Kishan Meghwal (CPM)	5th - Ramesh Chand Sahu (AAP)	NOTA	Other	Total Votes Secured
36	26	123	118	22	0	0	11	300
37	16	126	473	34	23	18	37	727
38	84	11	485	21	2	16	10	629
39	48	99	385	7	4	6	30	579
40	138	148	157	5	9	10	12	479
41	111	283	335	4	21	14	31	799
42	106	47	561	17	10	22	23	786
43	105	178	506	14	22	12	18	855
44	178	35	605	15	8	9	21	871
45	7	196	337	3	17	18	24	602
46	27	1	662	2	0	0	3	695
47	17	3	432	5	2	1	1	461
48	51	11	829	9	11	14	29	954
49	16	12	316	83	4	3	11	445
50	361	10	20	1	2	0	3	397
51	318	28	44	3	0	4	4	401
52	736	78	94	20	9	13	37	987
53	366	27	3	2	1	2	8	409
54	384	36	5	0	2	2	2	431
55	630	39	3	8	2	6	16	704
56	116	45	259	10	7	16	24	477
57	26	32	448	32	3	6	10	557
58	204	119	315	91	5	10	41	785
59	89	62	434	79	5	4	37	710
60	45	152	405	10	15	34	51	712
61	50	157	133	80	7	9	17	453
62	25	35	801	0	5	7	2	875
63	491	88	161	7	5	6	19	777
64	395	153	194	1	11	14	10	778
65	93	133	527	4	12	17	51	837
66	109	199	446	49	13	8	30	854
67	329	238	139	3	5	4	8	726
68	204	81	418	7	4	8	21	743
69	381	139	239	23	14	17	35	848
70	197	231	309	5	15	6	20	783

Contd....

Polling Station Level Election Results

Winner, Runner-up and 3rd Party Position & Winning Margin According to Polling Stations in Phalodi Assembly in Assembly Election (AE) under Jodhpur Parliamentary Constituency in Rajasthan (2018)

Polling Station Number	Winner Party	Winner Votes (%)	Runner-up Party	Runner-up Votes (%)	Winning Margin Votes (%)	Third Party	Third Party Votes (%)	Other Votes (%)
71	IND (KS)	712 (73.63)	INC	113 (11.69)	599 (61.94)	BJP	43 (4.45)	99 (10.24)
72	IND (KS)	362 (58.58)	INC	208 (33.66)	154 (24.92)	BJP	14 (2.27)	34 (5.5)
73	IND (KS)	359 (77.2)	INC	46 (9.89)	313 (67.31)	BJP	14 (3.01)	46 (9.89)
74	BJP	366 (65.24)	IND (KS)	132 (23.53)	234 (41.71)	INC	31 (5.53)	32 (5.7)
75	IND (KS)	163 (40.85)	INC	96 (24.06)	67 (16.79)	BJP	73 (18.3)	67 (16.79)
76	BJP	710 (94.79)	INC	21 (2.8)	689 (91.99)	IND (GUG)	6 (0.8)	12 (1.6)
77	BJP	698 (89.14)	IND (KS)	27 (3.45)	671 (85.69)	INC	25 (3.19)	33 (4.21)
78	BJP	547 (79.62)	IND (KS)	54 (7.86)	493 (71.76)	INC	44 (6.4)	42 (6.11)
79	BJP	422 (57.26)	IND (KS)	135 (18.32)	287 (38.94)	INC	79 (10.72)	101 (13.7)
80	BJP	363 (50.7)	IND (KS)	287 (40.08)	76 (10.62)	INC	33 (4.61)	33 (4.61)
81	BJP	502 (75.26)	IND (KS)	97 (14.54)	405 (60.72)	INC	29 (4.35)	39 (5.85)
82	BJP	330 (76.21)	INC	78 (18.01)	252 (58.2)	IND (KS)	15 (3.46)	10 (2.31)
83	BJP	861 (96.52)	INC	18 (2.02)	843 (94.5)	IND (KS)	5 (0.56)	8 (0.9)
84	BJP	516 (92.97)	INC	20 (3.6)	496 (89.37)	IND (GUG)	5 (0.9)	14 (2.52)
85	BJP	248 (36.05)	INC	210 (30.52)	38 (5.53)	IND (KS)	123 (17.88)	107 (15.55)
86	BJP	637 (85.5)	INC	62 (8.32)	575 (77.18)	IND (KS)	26 (3.49)	20 (2.68)
87	BJP	337 (66.87)	INC	108 (21.43)	229 (45.44)	IND (KS)	29 (5.75)	30 (5.95)
88	BJP	412 (58.03)	INC	216 (30.42)	196 (27.61)	IND (KS)	33 (4.65)	49 (6.9)
89	BJP	217 (53.98)	INC	108 (26.87)	109 (27.11)	IND (KS)	52 (12.94)	25 (6.22)
90	IND (KS)	529 (65.55)	BJP	74 (9.17)	455 (56.38)	INC	55 (6.82)	149 (18.46)
91	IND (KS)	311 (76.6)	BJP	46 (11.33)	265 (65.27)	INC	13 (3.2)	36 (8.87)
92	BJP	297 (69.72)	IND (KS)	86 (20.19)	211 (49.53)	INC	34 (7.98)	9 (2.11)
93	BJP	280 (38.94)	IND (KS)	189 (26.29)	91 (12.65)	INC	173 (24.06)	77 (10.71)
94	BJP	232 (37.6)	INC	204 (33.06)	28 (4.54)	IND (KS)	83 (13.45)	98 (15.88)
95	INC	227 (35.75)	IND (KS)	200 (31.5)	27 (4.25)	BJP	143 (22.52)	65 (10.24)
96	IND (KS)	461 (62.98)	BJP	130 (17.76)	331 (45.22)	INC	38 (5.19)	103 (14.07)
97	IND (KS)	305 (42.3)	BJP	185 (25.66)	120 (16.64)	INC	126 (17.48)	105 (14.56)
98	BJP	334 (45.5)	IND (KS)	203 (27.66)	131 (17.84)	INC	140 (19.07)	57 (7.77)
99	INC	183 (30.25)	IND (KS)	165 (27.27)	18 (2.98)	BJP	155 (25.62)	102 (16.86)
100	INC	247 (33.7)	IND (KS)	192 (26.19)	55 (7.51)	BJP	190 (25.92)	104 (14.19)
101	BJP	528 (64.39)	INC	148 (18.05)	380 (46.34)	IND (KS)	71 (8.66)	73 (8.9)
102	IND (KS)	382 (48.17)	BJP	248 (31.27)	134 (16.9)	INC	126 (15.89)	37 (4.67)
103	BJP	416 (48.83)	INC	220 (25.82)	196 (23.01)	IND (KS)	163 (19.13)	53 (6.22)
104	IND (KS)	286 (58.73)	INC	74 (15.2)	212 (43.53)	BJP	71 (14.58)	56 (11.5)
105	BJP	238 (46.12)	IND (KS)	152 (29.46)	86 (16.66)	INC	58 (11.24)	68 (13.18)

Contd....

Socio-Economic Amenities - Rural

Access to Education Facilities

Particulars	Number of Village (% of Population)				
	Available	Not Available	If Not Available (Distance of Nearest Facility)		
			A	B	C
Govt. Primary School	198 (89)	116 (11)	20 (2)	18 (1)	1 (0)
Private Primary School	70 (47)	244 (53)	32 (3)	37 (4)	8 (1)
Govt. Middle School	78 (56)	236 (44)	60 (10)	99 (17)	11 (2)
Private Middle School	53 (40)	261 (60)	8 (1)	28 (5)	13 (2)
Govt. Secondary School	48 (42)	266 (58)	31 (7)	137 (29)	71 (14)
Private Secondary School	36 (34)	278 (66)	2 (0)	5 (1)	11 (2)
Govt. Senior Secondary School	15 (17)	299 (83)	8 (2)	72 (23)	206 (54)
Private Senior Secondary School	8 (7)	306 (93)	0 (0)	0 (0)	9 (2)
Govt. Arts and Science Degree College	0 (0)	314 (100)	2 (1)	14 (9)	297 (90)
Private Arts and Science Degree College	0 (0)	314 (100)	0 (0)	0 (0)	1 (1)
Govt. Engineering College	0 (0)	314 (100)	0 (0)	0 (0)	310 (99)
Private Engineering College	0 (0)	314 (100)	0 (0)	0 (0)	4 (1)
Govt. Medicine College	0 (0)	314 (100)	0 (0)	0 (0)	312 (99)
Private Medicine College	0 (0)	314 (100)	0 (0)	0 (0)	2 (1)
Govt. Management Institute	0 (0)	314 (100)	0 (0)	1 (2)	307 (97)
Private Management Institute	0 (0)	314 (100)	0 (0)	0 (0)	6 (1)
Govt. Polytechnic	0 (0)	314 (100)	0 (0)	0 (0)	308 (98)
Private Polytechnic	1 (1)	313 (99)	0 (0)	0 (0)	5 (1)
Govt. Vocational Training School/ITI	0 (0)	314 (100)	2 (1)	13 (8)	294 (90)
Private Vocational Training School/ITI	0 (0)	314 (100)	0 (0)	0 (0)	4 (1)
Govt. Non Formal Training Centre	0 (0)	314 (100)	1 (1)	7 (2)	148 (37)
Private Non Formal Training Centre	0 (0)	314 (100)	0 (0)	7 (7)	151 (54)
Govt. School For Disabled	0 (0)	314 (100)	0 (0)	0 (0)	0 (0)
Private School For Disabled	0 (0)	314 (100)	0 (0)	0 (0)	314 (100)
Government Others	0 (0)	314 (100)	0 (0)	0 (0)	0 (0)
Private Others	0 (0)	314 (100)	0 (0)	0 (0)	0 (0)

Note : Distance A : Less than 5 km; B : Between 5-10 km; C : 10+ km.; Source : Data Analysis is based on 2011 Census.

DISCLAIMER

The Terms of Use and Disclaimer of Datanet India Private Limited (hereinafter referred to as "Datanet") for use of this analysis report of **Phalodi Assembly Constituency (Phalodi Vidhan Sabha)** :-

1. **Assembly Factbook™** is a Registered Trade Mark owned by Datanet.
2. All the maps are sketched and graphical representation only and have not been drawn to the scale and also not to represent the actual geographical area or boundary of the unit.
3. The data for the aforesaid analysis is based on authentic sources and has been culled from the various publications of Census, CSO and NSSO for district and block level data, various central and state government departments, Central & State Elections Commissions and the concerned Returning Officers' releases, Electoral Rolls, Election results and allied publications, internal assessment, surveys, estimates and analysis. Therefore, certain adjustment of data at micro level may have been done to arrive closer to the macro data.
4. Data have been provided on an "As Is" and "As AVAILABLE" basis
5. The colours shown in the maps or diagram and charts of a particular party, alliance or AC are indicative and do not represent them.
6. This publication which includes maps, sheets, graphs and data would be the property under copyright of Datanet only. The user may use these for its internal study, analysis and research purposes. It's public display, re-selling or any commercial uses by the user are not allowed.
7. Datanet has taken due care and caution in compilation and processing of data and allied information, but does not guarantee the accuracy, adequacy or completeness of any information/analysis and will be not responsible for any errors or omissions or for the results obtained from the use of such information/analysis.
8. All the contents for the publication have been culled from various authentic sources and Datanet reasonably believes such sources to be reliable, but does not make any representations, express or implied as to the accuracy or fitness of use of such information. The information or contents of the information/analysis do not constitute advice and should not be relied upon in making (or refraining from making) any decision. Any reliance placed upon the information provided by Datanet is the sole responsibility and strictly at the user's risk.
9. In no event will Datanet be liable for any damages (including, without limitation, damages for loss of business projects, or loss of profits) arising in contract, tort or otherwise from the use of or inability to use any of its contents, or from any action taken (or refrained from being taken) as a result of using the analysis or any of its contents. Datanet its directors, owners, editors, officials, employees, distributor and agents or any associate will not be liable for any errors in the information contained or any consequences arising from the use of the contents of the provided information/analysis.
10. If any provision of these terms and conditions is held invalid or illegal or unenforceable for any reason by any court of competent jurisdiction, such provision shall be severed and the remainder of provisions of the terms and conditions shall continue in full force and effect as if the Term of Use had been executed with the invalid, illegal or unenforceable provision eliminated.
11. If there are any discrepancies in the information provided, please bring it to attention of Datanet for suitable rectification measures.

Buy Online This Complete Book At
Datanet India eBooks Store

www.indiastatpublications.com

or go directly at

[http://www.indiastatpublications.com/
Assembly_factbook/Rajasthan/Jodhpur/ Phalodi](http://www.indiastatpublications.com/Assembly_factbook/Rajasthan/Jodhpur/Phalodi)

 **indiastat**elections

ISBN : 978-93-87293-57-1



9 789387 293571