



Rajasthan

Assembly Factbook™

Pokaran Assembly Constituency



Key Electoral Data of Pokaran
Assembly Constituency (Vidhan Sabha)

Rajasthan

Assembly Factbook™

Pokaran Assembly Constituency



Pokaran Vidhan Sabha

Editor & Director

Dr. R.K. Thukral

Research Editor

Dr. Shafeeq Rahman

Compiled, Researched and Published by Datanet India Pvt. Ltd.

D-100, 1st Floor,

Okhla Industrial Area, Phase-I,
New Delhi- 110020.

Ph.: 91-11- 43580781-84

Email : support@indiastatpublications.com

Website : www.indiastatelections.com

Online Book Store :

www.indiastatpublications.com

Report No. : AFB/RJ-133-0125

ISBN : 978-93-87293-63-2

First Edition : January, 2018

Eighth Updated Edition : January, 2025

Price : Rs. 11500/-

US\$ 310

© Datanet India Pvt. Ltd.

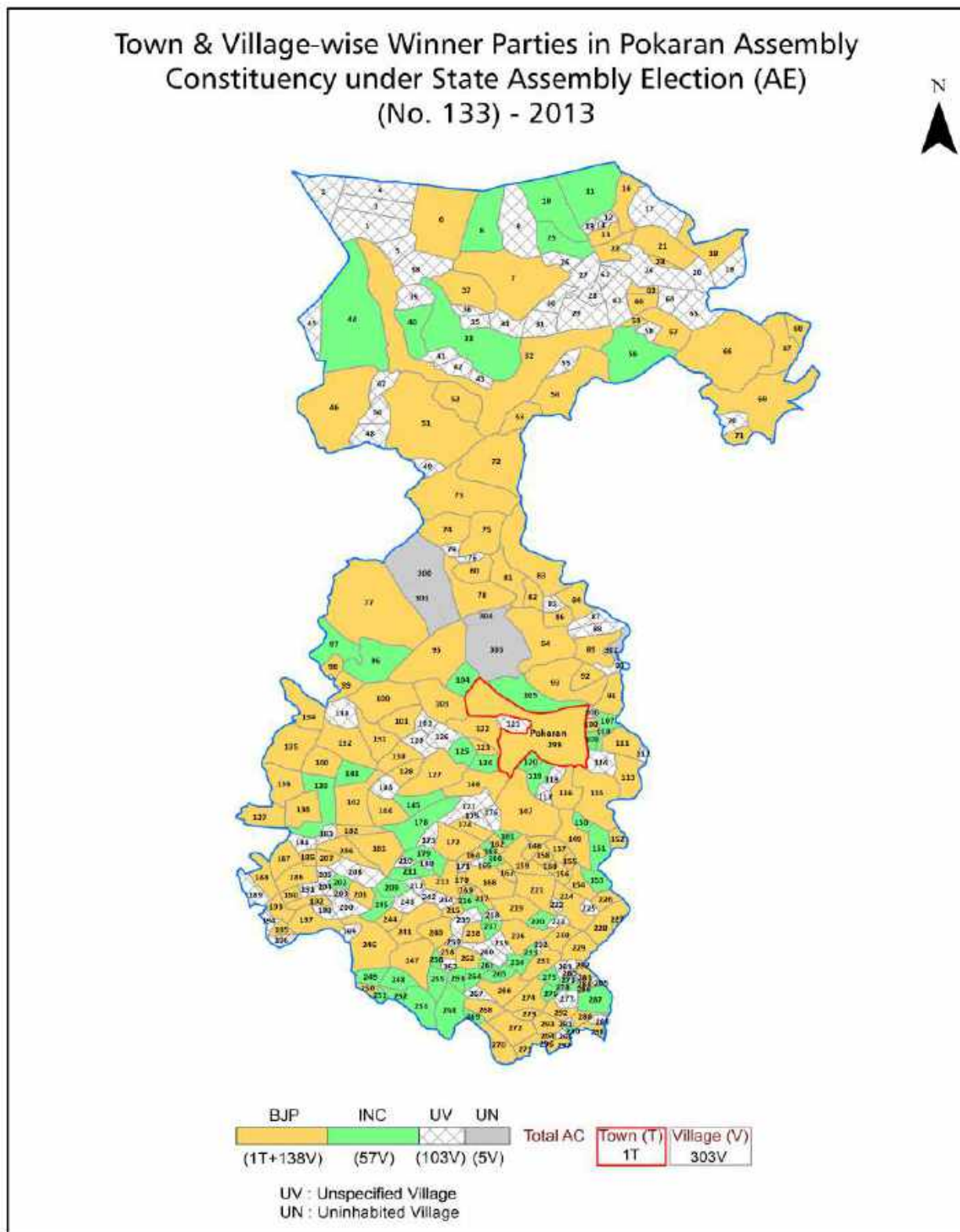
All rights reserved. No part of this book may be reproduced, stored in a retrieval system or transmitted in any form or by any means, mechanical photocopying, photographing, scanning, recording or otherwise without the prior written permission of the publisher. Please refer to Disclaimer at page no. 215 for the use of this publication.

Printed in India

Contents

No.	Particulars	Page No.
	Introduction	
1	Assembly Constituency - (Vidhan Sabha) at a Glance Features of Assembly as per Delimitation Commission of India (2008)	1-2
	Location and Political Maps	
2	Location Map Boundaries of Assembly Constituency - (Vidhan Sabha in District Boundaries of Assembly Constituency under Parliamentary Constituency - (Lok Sabha) Town & Village-wise Winner Parties- 2024, 2023, 2019, 2018, 2014, 2013, 2009 and 2008	3-11
	Administrative Setup (2011)	
3	District Sub-district Towns Villages Inhabited Villages Uninhabited Villages Village Panchayat Intermediate Panchayat	12-27
	Demographics (2011)	
4	Population Households Rural/Urban Population Towns and Villages by Population Size Sex Ratio (Total & 0-6 Years) Religious Population Social Population Literacy Rate	28-29
	Electoral Features	
5	Important Dates of Last Elections Held Electors by Gender Service Electors Voters Voters Turnout Polling Stations & Average Number of Electors per Polling Station Electors by Age Group Present Elected Representatives	30-35
	Historical Summary Election Results	
6	Vote Share of Major Parties Winning Margin (Number & Percentage Polarity of Parties Summary Result of Assembly Segment of Parliamentary Elections 2024, 2019, 2014 and 2009 Summary Result of Assembly Elections 2023, 2018, 2013 and 2008	36-45
	Polling Station Level Election Results	
7	Name and Number of Polling Station 2024, 2023, 2019, 2018, 2014, 2013, 2009 and 2008 Polling Station-wise Electors, Voters & Voters Turnout 2024, 2023, 2019, 2018, 2014, 2013, 2009 and 2008 Polling Station wise Elections Results 2024, 2023, 2019, 2018, 2014, 2013, 2009 and 2008	46-195
	Share of Assembly Constituency	
8	Share of Assembly Constituency - (Vidhan Sabha) in State, District and Parliamentary Constituency - (Lok Sabha)	196
	Socio-Economic Amenities (2011)	
9	Access to Administrative Units Agricultural, Manufacturing and Industrial Commodities Demographic Indicators Education Health & Manpower Drinking Water Supply Sanitation Entertainment and Recreations Infrastructure Power Food Allocation Distribution and Marketing of Agriculture Commodities Infrastructure Transport and Road Infrastructure Communication Banking and Financial Services Land Use Irrigation Source	198-212
10	Abbreviation & Sources	213-214
11	Disclaimer	215

Location & Political Map



Administrative Setup

List of Village Panchayat & Intermediate Panchayat (Block) Name - 2011

Village Name	Village Panchayat Name	Intermediate Panchayat Name
Aanesa	Jaimalan	Sankra
Abhasar	Bhurajgarh	Sankra
Abhaynagar	Satyaya	Jaisalmer
Achalpura	Loona Kalan	Sankra
Ajasar	Ajasar	Jaisalmer
Akal Ka Tala	Bharewala	Jaisalmer
Alipura	Nachna	Jaisalmer
Amadfajal Nagar	Panche Ka Tala	Jaisalmer
Amarsar	Bhainsara	Sankra
Amdedpura	Tawariwala	Jaisalmer
Askandra	Askandra	Jaisalmer
Away	Away	Jaisalmer
Bagthal	Ratariya	Sankra
Bahla Basti	Rajgarh	Sankra
Baiteena	Bhainsara	Sankra
Balar	Balar	Sankra
Balasar	Bhainsara	Sankra
Baloosingh Ki Dhani	Bhaniyana	Sankra
Balwantgarh	Bhainsara	Sankra
Bandhewa	Bandhewa	Sankra
Barath Ka Gaon	Barath Ka Gaon	Sankra
Bardana	Loharki	Sankra
Barlimanda	Ujla	Sankra
Barsalnagar	Panche Ka Tala	Jaisalmer
Barsani	Bhekhori Jooni	Sankra
Beethe Ka Gaon	Nokh	Jaisalmer
Bhadariya	Away	Jaisalmer
Bhadriya	Lathi	Sankra
Bhagwanpura	Ratariya	Sankra

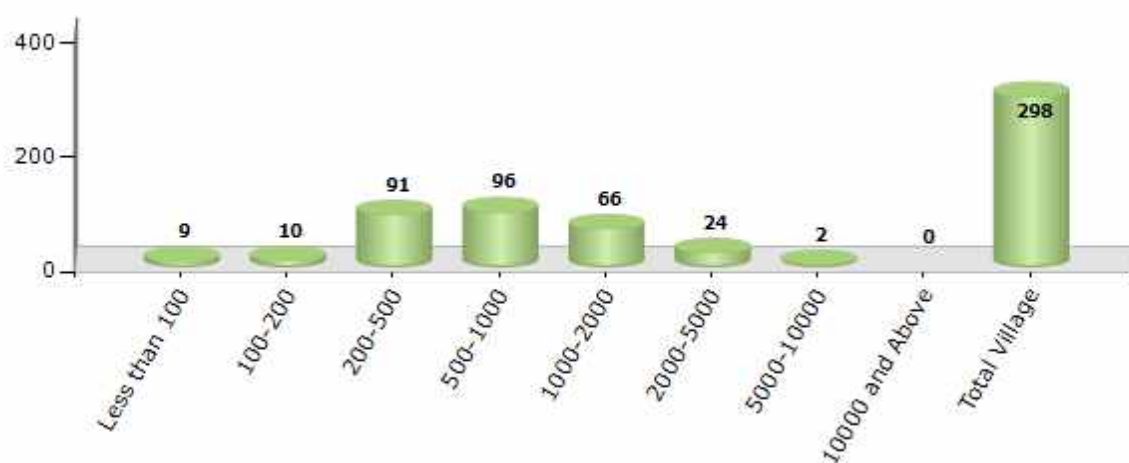
Contd....

Demographic

Number of Villages by Population Size - 2011

Less than 100	100-200	200-500	500-1000	1000-2000	2000-5000	5000-10000	10000 and Above	Total Village
9	10	91	96	66	24	2	0	298

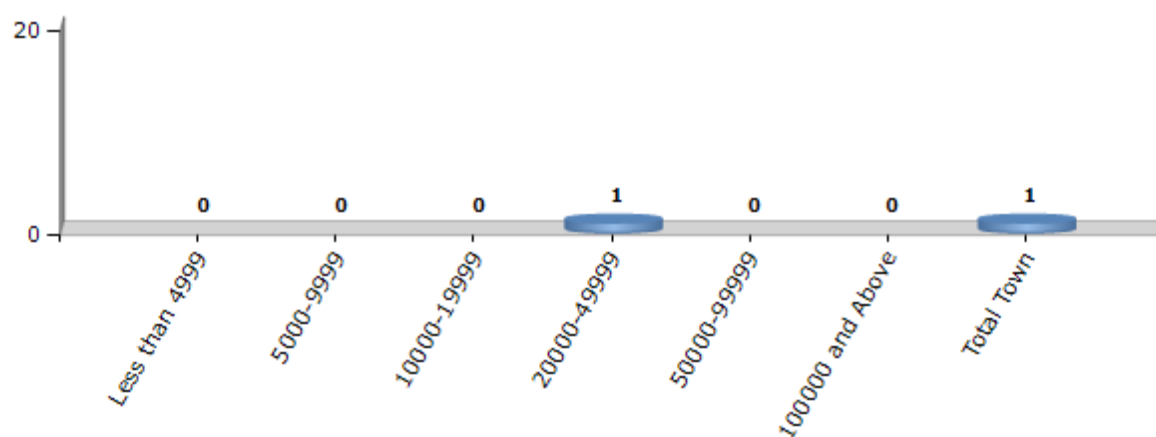
Number of Villages by Population Size - 2011



Number of Towns by Population Size - 2011

Less than 4999	5000-9999	10000-19999	20000-49999	50000-99999	100000 and Above	Total Town
0	0	0	1	0	0	1

Number of Towns by Population Size - 2011



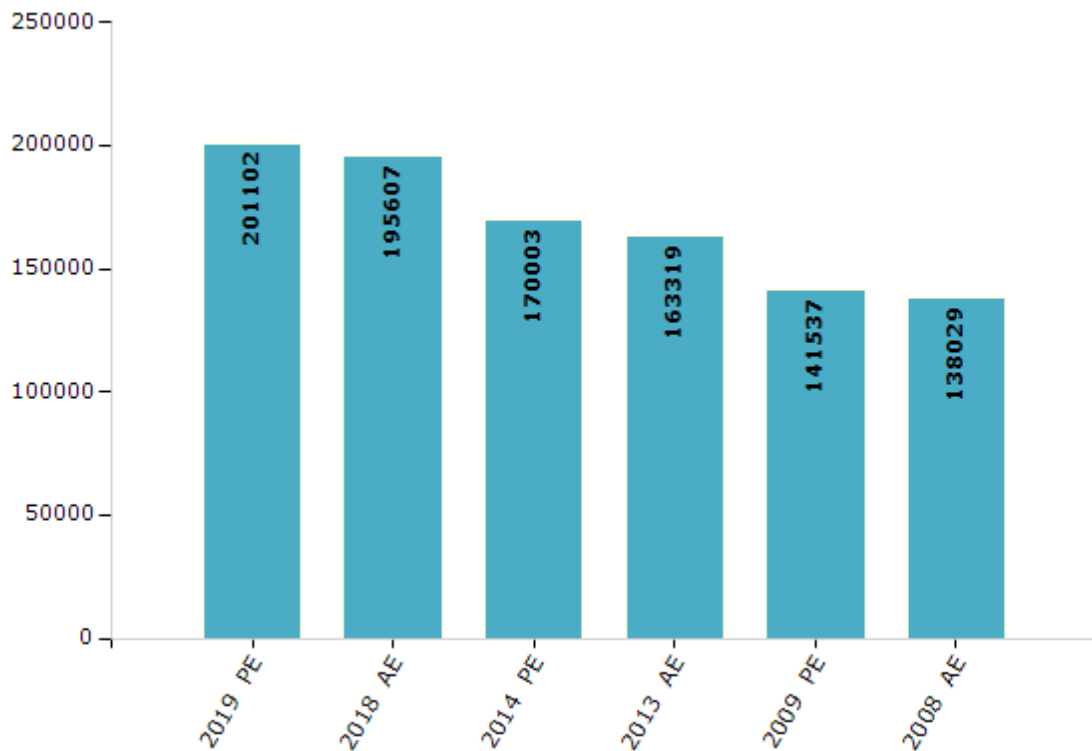
Electoral Features

Electors by Male & Female

Year	Male	Female	Others	Total
2019 PE	106574	94528	0	201102
2018 AE	103544	92063	0	195607
2014 PE	89577	80426	0	170003
2013 AE	86018	77301	0	163319
2009 PE	74700	66837	-	141537
2008 AE	72802	65227	-	138029
2004 PE	-	-	-	-
2003 AE	-	-	-	-
1999 PE	-	-	-	-
1998 AE	-	-	-	-

Year	Male	Female	Others	Total
1993 AE	-	-	-	-
1990 AE	-	-	-	-
1985 AE	-	-	-	-
1980 AE	-	-	-	-
1977 AE	-	-	-	-
1972 AE	-	-	-	-
1967 AE	-	-	-	-
1962 AE	-	-	-	-
1957 AE	-	-	-	-
1952 AE	-	-	-	-

Number of Electors

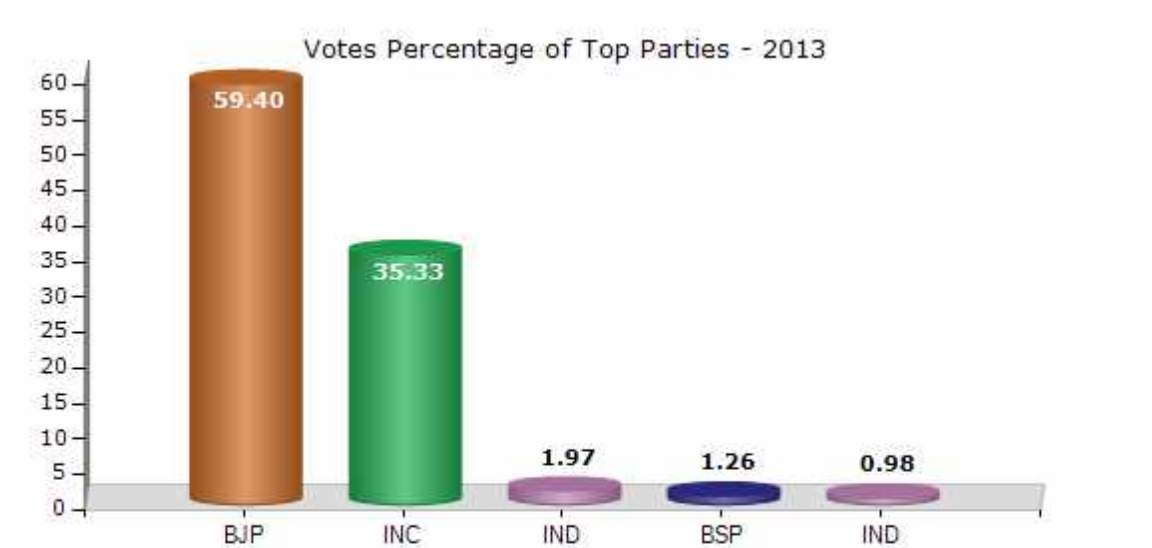


Note : AE : Assembly Election, PE : Assembly Segment of Parliamentary Election

Historical Summary Election Results

Summary Result of Assembly Election - 2013

Candidate Name	Party	Votes	Votes %
Shaitan Singh	BJP	85010	59.4
Saleh Mohammd	INC	50566	35.33
Khajoo Khan	IND	2824	1.97
Tulchha Ram	BSP	1800	1.26
Pemi Devi	IND	1399	0.98
	NOTA	1519	1.06



Polling Station Level Election Results

Number and Name of Polling Stations (PS) (2018)

Number of Polling Stations	Name of Polling Stations	Number of Polling Stations	Name of Polling Stations
1	Government Primary School, Malasar	22	Government Senior Secondary School Nachana South Part
2	Government Primary School Rayachandavala	23	Government Senior Secondary School, Nachana West Part
3	Government Senior Secondary School Jaluvala	24	Government Senior Secondary School Nachana North Part
4	Government Primary School Karanevala	25	Government Girls Senior Secondary School Nachana
5	Government Secondary School Punamasinh Ki Dhani	26	Government Upper Primary School Khara
6	Government Senior Secondary School Tavarivala	27	Government Upper Primary School 2 Dlm
7	Government Primary School Baro Ki Dhani Tavarivala	28	Government Senior Secondary School Jorasingh Ki Dhani 2 Nud Bharamasar
8	Government Primary School Akal Ka Tala	29	Government Senior Secondary School Madasar
9	Government Primary School 4 D.K.W.M.	30	Government Senior Secondary School Bodana
10	235 Rd Van Vibhag Ka Bhavan Bharevala	31	Government Senior Secondary School Bodana
11	Government Senior Secondary School Bharevala	32	Government Upper Primary School Thakaraba
12	Government Primary School Khariya	33	Government Senior Secondary School Nokh North Part
13	Government Senior Secondary School Panche Ka Tala	34	Government Senior Secondary School Nokh South Part
14	Government Primary School Shekhowala	35	Government Upper Primary School Jogiyo Ka Dhora Nokh North Part
15	Government Primary School Adat Ka Toba	36	Government Upper Primary School Jogiyo Ka Dhora Nokh South Part
16	Government Primary School Hariyar	37	Government Upper Primary School Bithe Ka Ganv
17	Government Upper Primary School Ghantiyali	38	Government Secondary School Talariya
18	Government Senior Secondary School East Part Satyaya	39	Government Senior Secondary School Chinnu North Part
19	Government Senior Secondary School North Part Satyaya	40	Government Primary School Chhoti Chinnu
20	Government Upper Primary School Sankadiya	41	Government Primary School 3 V 4 N.L.D Madasar
21	Government Primary School Nachana	42	Government Senior Secondary School Avay West Part

Contd....

Polling Station Level Election Results

Polling Station-wise Votes Secured by Overall Top Five Parties in Pokaran Assembly in Assembly Election (AE) under Jodhpur Parliamentary Constituency in Rajasthan (2018)

Number of Polling Station	Winner - Shale Mohammad (INC)	Runner-up - Pratappuri (BJP)	3rd - Paramaram (IND)	4th - Tulchharam (BSP)	5th - Pukhraj (IND)	NOTA	Other	Total Votes Secured
36	637	86	25	11	5	15	0	779
37	158	242	6	15	3	2	0	426
38	191	233	4	4	1	1	0	434
39	832	126	42	11	6	19	0	1036
40	352	14	4	0	0	0	0	370
41	187	245	2	3	0	2	0	439
42	429	311	15	8	2	5	0	770
43	128	515	5	21	8	13	0	690
44	58	336	1	4	0	0	0	399
45	502	336	27	11	7	4	0	887
46	191	753	8	24	9	8	0	993
47	145	139	4	2	0	1	0	291
48	275	794	12	13	9	6	0	1109
49	184	423	2	6	2	5	0	622
50	23	434	1	10	9	3	0	480
51	120	271	8	10	3	2	0	414
52	90	896	5	19	9	9	0	1028
53	508	378	30	23	8	15	0	962
54	69	736	6	21	8	8	0	848
55	142	335	5	3	1	1	0	487
56	265	296	11	3	3	2	0	580
57	178	269	11	8	2	2	0	470
58	143	732	4	5	2	3	0	889
59	684	101	15	7	2	6	0	815
60	523	521	14	10	2	10	0	1080
61	158	827	11	14	9	5	0	1024
62	985	6	10	4	0	3	0	1008
63	189	432	6	18	5	5	0	655
64	360	404	10	8	9	3	0	794
65	32	143	1	1	0	0	0	177
66	490	277	3	3	0	1	0	774
67	314	272	1	0	0	1	0	588
68	629	118	6	3	0	0	0	756
69	323	86	8	0	2	0	0	419
70	725	193	27	9	5	2	0	961

Contd....

Polling Station Level Election Results

Winner, Runner-up and 3rd Party Position & Winning Margin According to Polling Stations in Pokaran Assembly in Assembly Election (AE) under Jodhpur Parliamentary Constituency in Rajasthan (2018)

Polling Station Number	Winner Party	Winner Votes (%)	Runner-up Party	Runner-up Votes (%)	Winning Margin Votes (%)	Third Party	Third Party Votes (%)	Other Votes (%)
71	INC	370 (97.88)	IND (PR)	3 (0.79)	367 (97.09)	BJP	2 (0.53)	3 (0.79)
72	BJP	862 (90.93)	INC	52 (5.49)	810 (85.44)	BSP	15 (1.58)	19 (2)
73	INC	570 (60.32)	BJP	316 (33.44)	254 (26.88)	IND (PR)	24 (2.54)	35 (3.7)
74	BJP	628 (66.11)	INC	292 (30.74)	336 (35.37)	BSP	16 (1.68)	14 (1.47)
75	BJP	517 (55.65)	INC	349 (37.57)	168 (18.08)	BSP	30 (3.23)	33 (3.55)
76	BJP	551 (57.34)	INC	372 (38.71)	179 (18.63)	BSP	19 (1.98)	19 (1.98)
77	BJP	487 (57.7)	INC	316 (37.44)	171 (20.26)	IND (PR)	18 (2.13)	23 (2.73)
78	BJP	386 (86.16)	INC	49 (10.94)	337 (75.22)	BSP	7 (1.56)	6 (1.34)
79	INC	413 (51.37)	BJP	328 (40.8)	85 (10.57)	BSP	24 (2.99)	39 (4.85)
80	INC	1018 (97.6)	IND (PR)	13 (1.25)	1005 (96.35)	BJP	6 (0.58)	6 (0.58)
81	INC	782 (95.48)	BJP	15 (1.83)	767 (93.65)	IND (PR)	9 (1.1)	13 (1.59)
82	INC	944 (98.33)	BJP	8 (0.83)	936 (97.5)	IND (PR)	4 (0.42)	4 (0.42)
83	BJP	771 (65.28)	INC	378 (32.01)	393 (33.27)	IND (PR)	11 (0.93)	21 (1.78)
84	INC	514 (51.2)	BJP	449 (44.72)	65 (6.48)	IND (PR)	15 (1.49)	26 (2.59)
85	BJP	822 (76.25)	INC	234 (21.71)	588 (54.54)	BSP	8 (0.74)	14 (1.3)
86	BJP	923 (78.35)	INC	244 (20.71)	679 (57.64)	BSP	4 (0.34)	7 (0.59)
87	INC	670 (63.81)	BJP	332 (31.62)	338 (32.19)	IND (PR)	23 (2.19)	25 (2.38)
88	BJP	736 (68.79)	INC	315 (29.44)	421 (39.35)	IND (PR)	8 (0.75)	11 (1.03)
89	BJP	507 (48.94)	INC	470 (45.37)	37 (3.57)	BSP	15 (1.45)	44 (4.25)
90	INC	917 (78.85)	BJP	222 (19.09)	695 (59.76)	IND (PR)	14 (1.2)	10 (0.86)
91	BJP	768 (73.92)	INC	254 (24.45)	514 (49.47)	IND (PR)	4 (0.38)	13 (1.25)
92	BJP	814 (70.48)	INC	306 (26.49)	508 (43.99)	IND (PR)	12 (1.04)	23 (1.99)
93	BJP	979 (77.09)	INC	250 (19.69)	729 (57.4)	BSP	11 (0.87)	30 (2.36)
94	INC	428 (90.49)	BJP	24 (5.07)	404 (85.42)	IND (PR)	13 (2.75)	8 (1.69)
95	BJP	518 (48.91)	INC	504 (47.59)	14 (1.32)	IND (PR)	15 (1.42)	22 (2.08)
96	INC	546 (69.64)	BJP	216 (27.55)	330 (42.09)	IND (PR)	13 (1.66)	9 (1.15)
97	BJP	516 (86.72)	INC	54 (9.08)	462 (77.64)	BSP	12 (2.02)	13 (2.18)
98	BJP	775 (79.98)	INC	143 (14.76)	632 (65.22)	BSP	21 (2.17)	30 (3.1)
99	INC	811 (75.65)	BJP	206 (19.22)	605 (56.43)	BSP	24 (2.24)	31 (2.89)
100	INC	436 (55.61)	BJP	310 (39.54)	126 (16.07)	IND (PR)	19 (2.42)	19 (2.42)
101	BJP	349 (58.85)	INC	232 (39.12)	117 (19.73)	IND (PR)	4 (0.67)	8 (1.35)
102	INC	522 (66.84)	BJP	215 (27.53)	307 (39.31)	IND (PR)	21 (2.69)	23 (2.94)
103	INC	458 (61.39)	BJP	256 (34.32)	202 (27.07)	BSP	13 (1.74)	19 (2.55)
104	INC	741 (95.37)	IND (PR)	16 (2.06)	725 (93.31)	BJP	13 (1.67)	7 (0.9)
105	INC	585 (92.71)	BJP	32 (5.07)	553 (87.64)	IND (PR)	9 (1.43)	5 (0.79)

Contd....

Socio-Economic Amenities - Rural

Access to Education Facilities

Particulars	Number of Village (% of Population)				
	Available	Not Available	If Not Available (Distance of Nearest Facility)		
			A	B	C
Govt. Primary School	188 (88)	110 (12)	11 (1)	9 (1)	1 (0)
Private Primary School	76 (47)	222 (53)	22 (3)	57 (6)	10 (1)
Govt. Middle School	80 (57)	218 (43)	53 (11)	79 (14)	28 (5)
Private Middle School	47 (29)	251 (71)	3 (1)	20 (4)	13 (3)
Govt. Secondary School	45 (41)	253 (59)	41 (8)	105 (25)	79 (17)
Private Secondary School	15 (14)	283 (86)	1 (0)	7 (2)	11 (2)
Govt. Senior Secondary School	12 (16)	286 (84)	10 (2)	67 (23)	197 (56)
Private Senior Secondary School	3 (4)	295 (96)	0 (0)	2 (0)	8 (2)
Govt. Arts and Science Degree College	0 (0)	298 (100)	0 (0)	5 (3)	290 (96)
Private Arts and Science Degree College	1 (0)	297 (100)	0 (0)	0 (0)	2 (0)
Govt. Engineering College	0 (0)	298 (100)	0 (0)	0 (0)	283 (97)
Private Engineering College	0 (0)	298 (100)	0 (0)	0 (0)	15 (3)
Govt. Medicine College	0 (0)	298 (100)	0 (0)	0 (0)	298 (100)
Private Medicine College	0 (0)	298 (100)	0 (0)	0 (0)	0 (0)
Govt. Management Institute	0 (0)	298 (100)	0 (0)	0 (0)	285 (98)
Private Management Institute	0 (0)	298 (100)	0 (0)	0 (0)	13 (2)
Govt. Polytechnic	0 (0)	298 (100)	0 (0)	0 (0)	291 (98)
Private Polytechnic	1 (0)	297 (100)	0 (0)	0 (0)	3 (1)
Govt. Vocational Training School/ITI	1 (0)	297 (100)	0 (0)	6 (3)	288 (96)
Private Vocational Training School/ITI	0 (0)	298 (100)	0 (0)	0 (0)	1 (0)
Govt. Non Formal Training Centre	0 (0)	298 (100)	0 (0)	5 (3)	275 (87)
Private Non Formal Training Centre	0 (0)	298 (100)	0 (0)	1 (0)	16 (9)
Govt. School For Disabled	0 (0)	298 (100)	0 (0)	0 (0)	0 (0)
Private School For Disabled	0 (0)	298 (100)	0 (0)	0 (0)	298 (100)
Government Others	0 (0)	298 (100)	0 (0)	0 (0)	0 (0)
Private Others	0 (0)	298 (100)	0 (0)	0 (0)	0 (0)

Note : Distance A : Less than 5 km; B : Between 5-10 km; C : 10+ km.; Source : Data Analysis is based on 2011 Census.

DISCLAIMER

The Terms of Use and Disclaimer of Datanet India Private Limited (hereinafter referred to as "Datanet") for use of this analysis report of **Pokaran Assembly Constituency (Pokaran Vidhan Sabha)** :-

1. **Assembly Factbook™** is a Registered Trade Mark owned by Datanet.
2. All the maps are sketched and graphical representation only and have not been drawn to the scale and also not to represent the actual geographical area or boundary of the unit.
3. The data for the aforesaid analysis is based on authentic sources and has been culled from the various publications of Census, CSO and NSSO for district and block level data, various central and state government departments, Central & State Elections Commissions and the concerned Returning Officers' releases, Electoral Rolls, Election results and allied publications, internal assessment, surveys, estimates and analysis. Therefore, certain adjustment of data at micro level may have been done to arrive closer to the macro data.
4. Data have been provided on an "As Is" and "As AVAILABLE" basis
5. The colours shown in the maps or diagram and charts of a particular party, alliance or AC are indicative and do not represent them.
6. This publication which includes maps, sheets, graphs and data would be the property under copyright of Datanet only. The user may use these for its internal study, analysis and research purposes. It's public display, re-selling or any commercial uses by the user are not allowed.
7. Datanet has taken due care and caution in compilation and processing of data and allied information, but does not guarantee the accuracy, adequacy or completeness of any information/analysis and will be not responsible for any errors or omissions or for the results obtained from the use of such information/analysis.
8. All the contents for the publication have been culled from various authentic sources and Datanet reasonably believes such sources to be reliable, but does not make any representations, express or implied as to the accuracy or fitness of use of such information. The information or contents of the information/analysis do not constitute advice and should not be relied upon in making (or refraining from making) any decision. Any reliance placed upon the information provided by Datanet is the sole responsibility and strictly at the user's risk.
9. In no event will Datanet be liable for any damages (including, without limitation, damages for loss of business projects, or loss of profits) arising in contract, tort or otherwise from the use of or inability to use any of its contents, or from any action taken (or refrained from being taken) as a result of using the analysis or any of its contents. Datanet its directors, owners, editors, officials, employees, distributor and agents or any associate will not be liable for any errors in the information contained or any consequences arising from the use of the contents of the provided information/analysis.
10. If any provision of these terms and conditions is held invalid or illegal or unenforceable for any reason by any court of competent jurisdiction, such provision shall be severed and the remainder of provisions of the terms and conditions shall continue in full force and effect as if the Term of Use had been executed with the invalid, illegal or unenforceable provision eliminated.
11. If there are any discrepancies in the information provided, please bring it to attention of Datanet for suitable rectification measures.

**Buy Online This Complete Book At
Datanet India eBooks Store**

www.indiastatpublications.com

or go directly at

**[http://www.indiastatpublications.com/
Assembly_factbook/Rajasthan/Jodhpur/ Pokaran](http://www.indiastatpublications.com/Assembly_factbook/Rajasthan/Jodhpur/Pokaran)**

 **indiastat**elections

ISBN : 978-93-87293-63-2



9 789387 293632