



Rajasthan

# Assembly Factbook™

Shergarh Assembly Constituency



Key Electoral Data of Shergarh  
Assembly Constituency (Vidhan Sabha)

Rajasthan

# Assembly Factbook™

Shergarh Assembly Constituency



Shergarh Vidhan Sabha

## **Editor & Director**

Dr. R.K. Thukral

## **Research Editor**

Dr. Shafeeq Rahman

## **Compiled, Researched and Published by Datanet India Pvt. Ltd.**

D-100, 1st Floor,

Okhla Industrial Area, Phase-I,  
New Delhi- 110020.

Ph.: 91-11- 43580781-84

Email : support@indiastatpublications.com

Website : www.indiastatelections.com

## **Online Book Store :**

www.indiastatpublications.com

**Report No. :** AFB/RJ-124-0125

**ISBN :** 978-93-87293-91-5

**First Edition :** January, 2018

**Eighth Updated Edition :** January, 2025

**Price :** Rs. 11500/-

US\$ 310

**© Datanet India Pvt. Ltd.**

All rights reserved. No part of this book may be reproduced, stored in a retrieval system or transmitted in any form or by any means, mechanical photocopying, photographing, scanning, recording or otherwise without the prior written permission of the publisher. Please refer to Disclaimer at page no. 246 for the use of this publication.

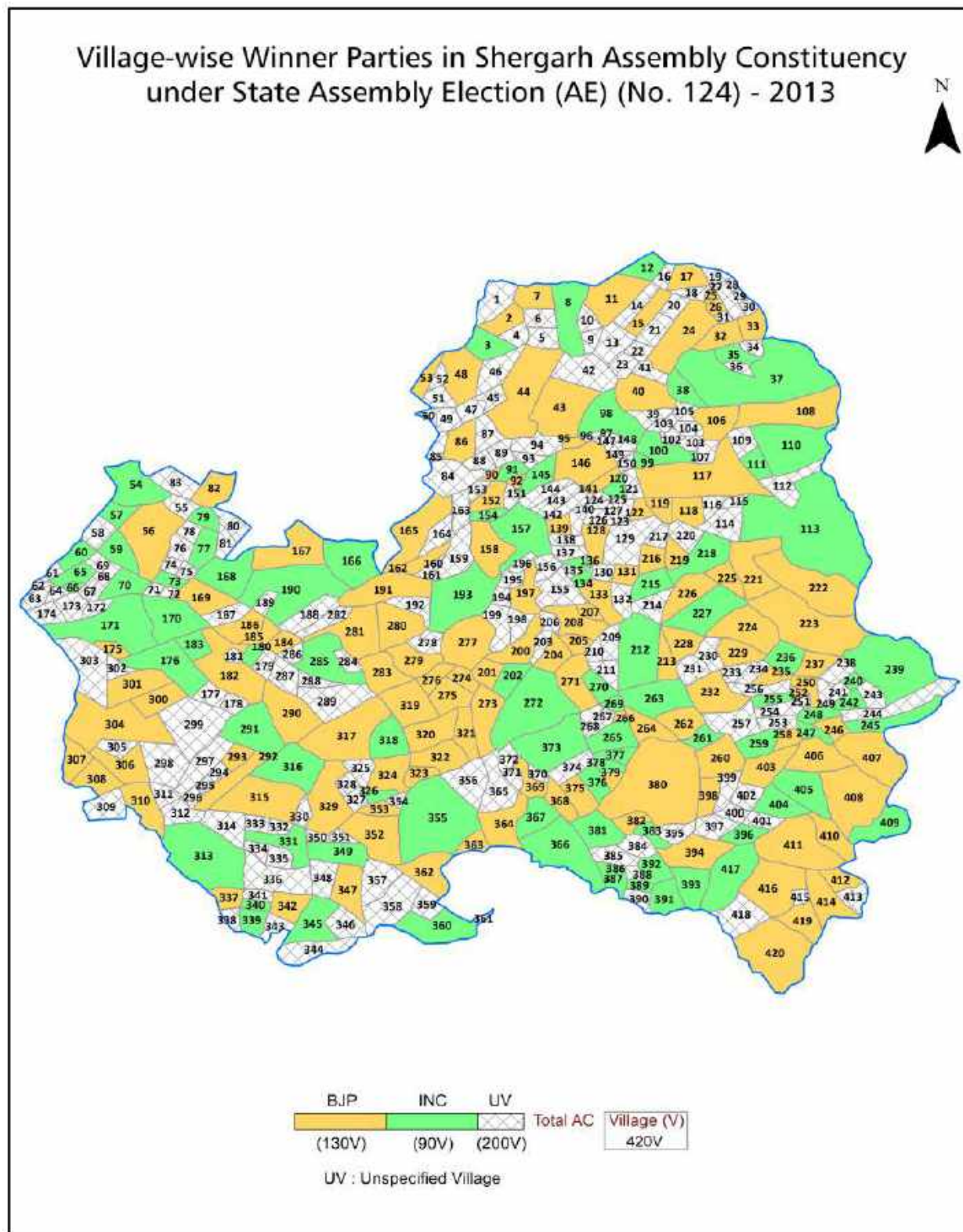
Printed in India

## Contents

No.	Particulars	Page No.
	<b>Introduction</b>	
1	Assembly Constituency - (Vidhan Sabha) at a Glance   Features of Assembly as per Delimitation Commission of India (2008)	1-2
	<b>Location and Political Maps</b>	
2	Location Map   Boundaries of Assembly Constituency - (Vidhan Sabha in District   Boundaries of Assembly Constituency under Parliamentary Constituency - (Lok Sabha)   Village-wise Winner Parties- 2024, 2023, 2019, 2018, 2014, 2013, 2009 and 2008	3-11
	<b>Administrative Setup (2011)</b>	
3	District   Sub-district   Towns   Villages   Inhabited Villages   Uninhabited Villages   Village Panchayat   Intermediate Panchayat	12-31
	<b>Demographics (2011)</b>	
4	Population   Households   Rural/Urban Population   Villages by Population Size   Sex Ratio (Total & 0-6 Years)   Religious Population   Social Population   Literacy Rate	32-33
	<b>Electoral Features</b>	
5	Important Dates of Last Elections Held   Electors by Gender   Service Electors   Voters   Voters Turnout   Polling Stations & Average Number of Electors per Polling Station   Electors by Age Group   Present Elected Representatives	34-39
	<b>Historical Summary Election Results</b>	
6	Vote Share of Major Parties   Winning Margin (Number & Percentage   Polarity of Parties   Summary Result of Assembly Segment of Parliamentary Elections 2024, 2019, 2014, 2009, 2004 and 1999   Summary Result of Assembly Elections 2023, 2018, 2013, 2008, 2003, 1998, 1993, 1990, 1985, 1980, 1977, 1972, 1967, 1962 and 1952	40-62
	<b>Polling Station Level Election Results</b>	
7	Name and Number of Polling Station 2024, 2023, 2019, 2018, 2014, 2013, 2009 and 2008   Polling Station-wise Electors, Voters & Voters Turnout 2024, 2023, 2019, 2018, 2014, 2013, 2009 and 2008   Polling Station wise Elections Results 2024, 2023, 2019, 2018, 2014, 2013, 2009 and 2008	63-226
	<b>Share of Assembly Constituency</b>	
8	Share of Assembly Constituency - (Vidhan Sabha) in State, District and Parliamentary Constituency - (Lok Sabha)	227
	<b>Socio-Economic Amenities (2011)</b>	
9	Access to Administrative Units   Agricultural, Manufacturing and Industrial Commodities   Demographic Indicators   Education   Health & Manpower   Drinking Water Supply   Sanitation   Entertainment and Recreations Infrastructure   Power   Food Allocation Distribution and Marketing of Agriculture Commodities Infrastructure   Transport and Road Infrastructure   Communication   Banking and Financial Services   Land Use   Irrigation Source	229-243
10	<b>Abbreviation &amp; Sources</b>	244-245
11	<b>Disclaimer</b>	246



## Location & Political Map



## Administrative Setup

### List of Village Panchayat & Intermediate Panchayat (Block) Name - 2011

Village Name	Village Panchayat Name	Intermediate Panchayat Name
Aasoonagar	Chutarpura	Shergarh
Abhaygarh	Gara	Shergarh
Agolai	Agolai	Balesar
Ajeet Nagar	Nathrau	Balesar
Ajeet Nagar	Bawarli	Balesar
Ajeetgarh	Sekhala	Balesar
Alidas Nagar	Dera	Balesar
Amar Nagar	Nathrau	Balesar
Amar Pura	Sointra	Shergarh
Amrasar	Paboosar	Shergarh
Amrit Nagar	Balesar Satan	Balesar
Anandsar	Paboosar	Shergarh
Anopsingh Nagar	Deriya	Balesar
Baba Ramdeonagar	Birai	Balesar
Babu Nagar	Godelai	Balesar
Babu Singh Nagar	Nathrau	Balesar
Badargarh	Somesar	Shergarh
Baghsagar	Chamu	Balesar
Bagiram Nagar	Paboosar	Shergarh
Bagtan Nagar	Godelai	Balesar
Bahadur Nagar	Chutarpura	Shergarh
Bahadurgarh	Bhoongra	Shergarh
Balaji Nagar	Suwaliya	Shergarh
Balanagar	Bhoongra	Shergarh
Baldev Nagar	Barnau	Balesar
Balesar Durgawatan	Balesar Durgawatan	Balesar
Balesar Satan	Balesar Satan	Balesar
Banon Ka Bas	Nathrau	Balesar
Baori	Sekhala	Balesar

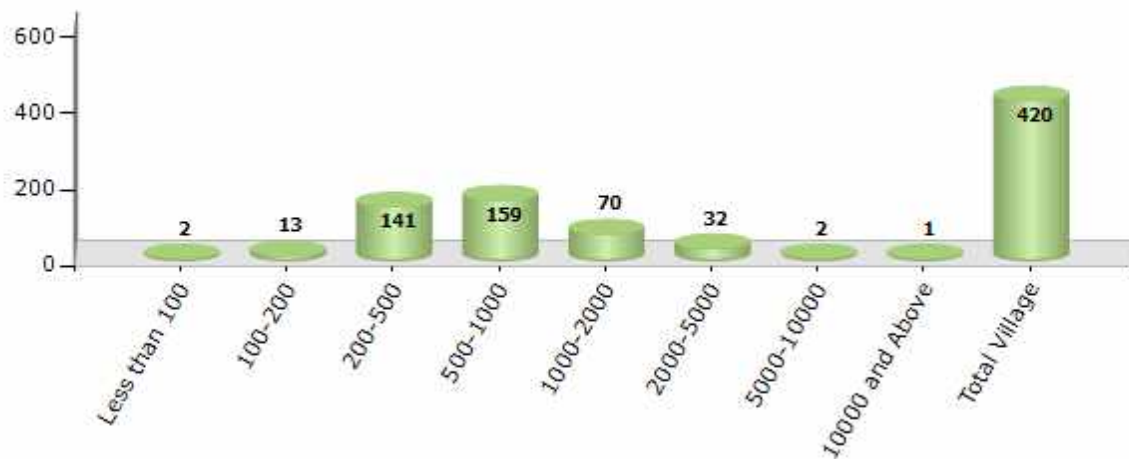
Contd....

## Demographic

### Number of Villages by Population Size - 2011

Less than 100	100-200	200-500	500-1000	1000-2000	2000-5000	5000-10000	10000 and Above	Total Village
2	13	141	159	70	32	2	1	420

Number of Villages by Population Size - 2011

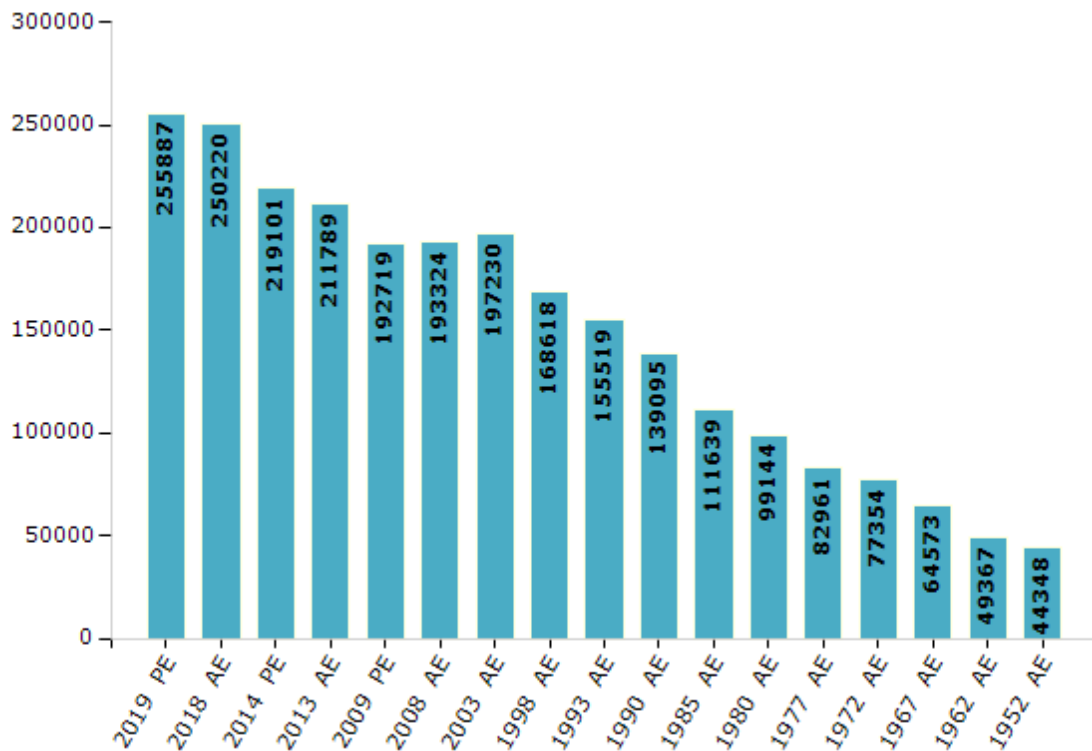


## Electoral Features

### Electors by Male & Female

Year	Male	Female	Others	Total	Year	Male	Female	Others	Total
2019 PE	135347	120540	0	255887	1993 AE	85811	69708	-	155519
2018 AE	132175	118045	0	250220	1990 AE	72048	67047	-	139095
2014 PE	116215	102886	0	219101	1985 AE	59899	51740	-	111639
2013 AE	112070	99719	0	211789	1980 AE	52851	46293	-	99144
2009 PE	103320	89399	-	192719	1977 AE	43772	39189	-	82961
2008 AE	103746	89578	-	193324	1972 AE	41598	35756	-	77354
2004 PE	-	-	-	-	1967 AE	-	-	-	64573
2003 AE	105072	92158	-	197230	1962 AE	-	-	-	49367
1999 PE	-	-	-	-	1957 AE	-	-	-	-
1998 AE	91139	77479	-	168618	1952 AE	-	-	-	44348

Number of Electors



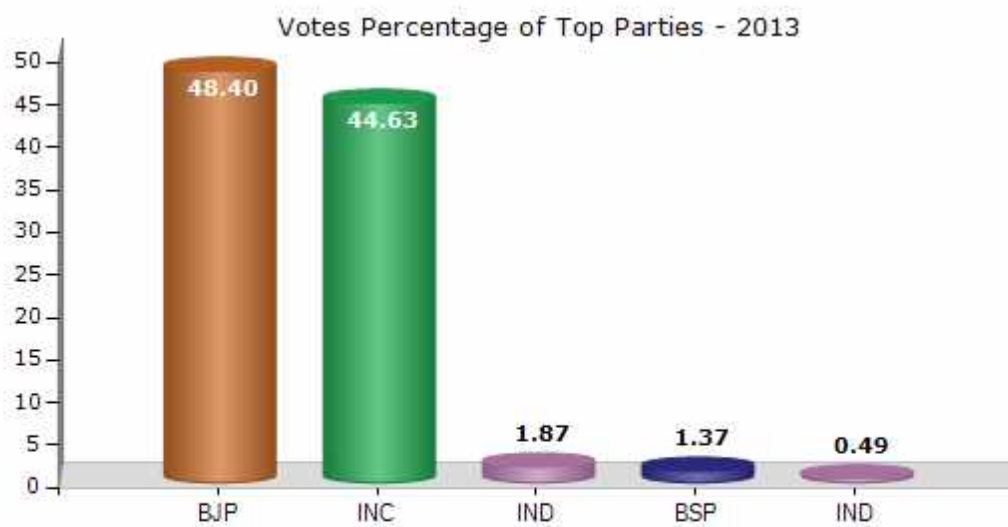
**Note :** AE : Assembly Election, PE : Assembly Segment of Parliamentary Election



## Historical Summary Election Results

### Summary Result of Assembly Election - 2013

Candidate Name	Party	Votes	Votes %
Babu Singh	BJP	81297	48.4
Ummedsingh	INC	74970	44.63
Mehtabsingh	IND	3138	1.87
Mahendra Singh	BSP	2298	1.37
Gayad Singh Inda	IND	828	0.49
Rugharam	NCP	421	0.25
Joraram	NPEP	376	0.22
Tagaram	BYS	372	0.22
Sumer Singh	JGP	363	0.22
	NOTA	3905	2.32



## Polling Station Level Election Results

### Number and Name of Polling Stations (PS) (2018)

Number of Polling Stations	Name of Polling Stations	Number of Polling Stations	Name of Polling Stations
1	Government Senior Secondary School, Thadia	22	Government Senior Secondary School, Lorta Achlawata (Left Part)
2	Government Primary School, Lachurinadi Jambheswarnagar	23	Government Primary School, Ramsar
3	Government Senior Secondary School, Gilakor (Right Part)	24	Government Upper Primary School, Lorta Haridasota (Right Part)
4	Government Senior Secondary School, Gilakor (Left Part)	25	Government Upper Primary School, Lorta Haridasota (Left Part)
5	Government Upper Primary School, Pooniyo Ki Dhani Harisinghnagar	26	Government Senior Secondary School, Kanodiya Purohitan (Right Part)
6	Government Swatantrta Senani Jethusingh Secondary School, Sukhamandala	27	Government Senior Secondary School, Kanodiya Purohitan (Middle Part)
7	Government Upper Primary School, Bamni Kuya Shireeramnagar	28	Government Senior Secondary School, Kanodiya Purohitan (Left Part)
8	Government Senior Secondary School, Natharau (Right Part)	29	Government Senior Secondary School, Dera
9	Government Senior Secondary School, Natharau (Left Part)	30	Government Upper Primary School, Hapasar
10	Government Girls Primary School, Natharau	31	Government Upper Primary School, Madeji Ki Dhani Madasar
11	Government Upper Primary School, Sarudha Aoran Chiansingh Nagar	32	Government Primary School, Alidaro Ki Dhani Alidasnagar
12	Government Upper Primary School, Junader	33	Government Primary School, Sutharo Ki Dhani Gumansingh Nagar
13	Government Upper Primary School, Karlai Bera, Karlai Nagar	34	Government Senior Secondary School, Lavarani (Right Part)
14	Government Senior Secondary School, Banno Ka Bass	35	Government Senior Secondary School, Lavarani (Left Part)
15	Government Upper Primary School, Brahmano Ki Dhani, Guman Nagar	36	Government Upper Primary School, Dedhchack 3
16	Government Senior Secondary School, Barnau (Right Part)	37	Government Senior Secondary School, Dewatu (Right Part)
17	Government Senior Secondary School, Barnau (Left Part)	38	Government Senior Secondary School, Dewatu (Left Part)
18	Government Primary School, Hiraniyo Ki Dhani Berdo Ka Bass	39	Government Primary School, Dewatu (Right Part)
19	Government Senior Secondary School, Dewania (Right Part)	40	Government Primary School, Dewatu (Left Part)
20	Government Senior Secondary School, Dewania (Left Part)	41	Government Primary School, Gorkhnadha Jogidasnagar
21	Government Senior Secondary School, Lorta Achlawata (Right Part)	42	Government Upper Primary School, Pandito Ka Bass (Right Part)

Contd....

## Polling Station Level Election Results

### Polling Station-wise Votes Secured by Overall Top Five Parties in Shergarh Assembly in Assembly Election (AE) under Jodhpur Parliamentary Constituency in Rajasthan (2018)

Number of Polling Station	Winner - Meena Kanwar (INC)	Runner-up - Babu Singh Rathore (BJP)	3rd - Taga Ram Bhill (RLTP)	4th - Puran Prakash (IND)	5th - Shiva Ram (BSP)	NOTA	Other	Total Votes Secured
36	356	295	4	7	4	16	4	686
37	463	233	0	16	8	16	6	742
38	281	320	5	4	13	24	6	653
39	382	145	1	6	6	5	6	551
40	342	113	6	11	4	6	0	482
41	338	198	0	8	1	11	2	558
42	247	256	15	12	3	8	28	569
43	238	172	70	5	7	5	14	511
44	305	356	0	9	6	16	9	701
45	223	298	3	5	9	9	32	579
46	163	190	0	4	2	18	5	382
47	126	354	7	14	2	20	23	546
48	569	352	42	9	4	15	9	1000
49	481	106	175	12	12	15	39	840
50	540	62	248	23	16	15	47	951
51	683	47	146	3	4	1	20	904
52	515	28	153	5	14	6	23	744
53	550	34	129	8	9	9	21	760
54	586	14	135	9	8	4	16	772
55	363	435	1	7	5	10	3	824
56	389	295	0	10	6	2	2	704
57	553	212	27	23	22	20	10	867
58	232	304	36	10	7	22	16	627
59	364	331	0	12	8	12	4	731
60	250	400	1	3	3	8	4	669
61	411	251	0	6	7	9	3	687
62	275	152	0	6	9	7	1	450
63	435	214	0	4	9	5	1	668
64	395	306	0	18	9	22	5	755
65	535	229	5	24	6	11	13	823
66	398	481	2	16	8	27	5	937
67	541	264	29	24	11	27	14	910
68	166	357	7	9	5	27	7	578
69	361	358	10	10	2	18	7	766
70	209	401	0	4	2	16	3	635

Contd....

## Polling Station Level Election Results

**Winner, Runner-up and 3rd Party Position & Winning Margin According to Polling Stations in Shergarh Assembly in Assembly Election (AE) under Jodhpur Parliamentary Constituency in Rajasthan (2018)**

Polling Station Number	Winner Party	Winner Votes (%)	Runner-up Party	Runner-up Votes (%)	Winning Margin Votes (%)	Third Party	Third Party Votes (%)	Other Votes (%)
71	INC	276 (60)	BJP	154 (33.48)	122 (26.52)	IND (PP)	9 (1.96)	21 (4.57)
72	INC	500 (53.65)	BJP	355 (38.09)	145 (15.56)	RLTP	22 (2.36)	55 (5.9)
73	INC	484 (55.5)	BJP	333 (38.19)	151 (17.31)	IND (PP)	24 (2.75)	31 (3.56)
74	BJP	416 (51.55)	INC	350 (43.37)	66 (8.18)	IND (PP)	13 (1.61)	28 (3.47)
75	BJP	464 (53.27)	INC	365 (41.91)	99 (11.36)	IND (PP)	5 (0.57)	37 (4.25)
76	INC	312 (52.35)	BJP	152 (25.5)	160 (26.85)	RLTP	90 (15.1)	42 (7.05)
77	BJP	339 (57.46)	INC	128 (21.69)	211 (35.77)	RLTP	87 (14.75)	36 (6.1)
78	INC	601 (76.46)	BJP	163 (20.74)	438 (55.72)	IND (PP)	9 (1.15)	13 (1.65)
79	BJP	536 (56.54)	INC	343 (36.18)	193 (20.36)	RLTP	30 (3.16)	39 (4.11)
80	BJP	228 (42.62)	INC	201 (37.57)	27 (5.05)	RLTP	80 (14.95)	26 (4.86)
81	BJP	182 (57.41)	INC	112 (35.33)	70 (22.08)	IND (PP)	8 (2.52)	15 (4.73)
82	BJP	239 (62.4)	INC	128 (33.42)	111 (28.98)	IND (PP)	7 (1.83)	9 (2.35)
83	BJP	388 (53.3)	INC	294 (40.38)	94 (12.92)	RLTP	14 (1.92)	32 (4.4)
84	INC	537 (71.6)	BJP	163 (21.73)	374 (49.87)	IND (PP)	24 (3.2)	26 (3.47)
85	INC	327 (50.86)	RLTP	204 (31.73)	123 (19.13)	BJP	39 (6.07)	73 (11.35)
86	INC	245 (56.98)	BJP	97 (22.56)	148 (34.42)	RLTP	66 (15.35)	22 (5.12)
87	INC	222 (56.63)	BJP	114 (29.08)	108 (27.55)	RLTP	26 (6.63)	30 (7.65)
88	INC	362 (59.83)	BJP	217 (35.87)	145 (23.96)	IND (PP)	10 (1.65)	16 (2.64)
89	INC	318 (52.05)	BJP	271 (44.35)	47 (7.7)	BSP	7 (1.15)	15 (2.45)
90	BJP	371 (48.18)	INC	331 (42.99)	40 (5.19)	RLTP	22 (2.86)	46 (5.97)
91	BJP	354 (46.83)	INC	297 (39.29)	57 (7.54)	RLTP	68 (8.99)	37 (4.89)
92	RLTP	180 (44.33)	INC	179 (44.09)	1 (0.24)	BJP	13 (3.2)	34 (8.37)
93	INC	429 (59.5)	RLTP	175 (24.27)	254 (35.23)	BJP	72 (9.99)	45 (6.24)
94	INC	433 (52.74)	BJP	213 (25.94)	220 (26.8)	RLTP	92 (11.21)	83 (10.11)
95	INC	259 (36.74)	BJP	234 (33.19)	25 (3.55)	RLTP	165 (23.4)	47 (6.67)
96	BJP	205 (33.83)	RLTP	177 (29.21)	28 (4.62)	INC	174 (28.71)	50 (8.25)
97	BJP	232 (44.27)	INC	229 (43.7)	3 (0.57)	RLTP	30 (5.73)	33 (6.3)
98	INC	502 (60.19)	BJP	250 (29.98)	252 (30.21)	RLTP	32 (3.84)	50 (6)
99	BJP	370 (45.62)	INC	222 (27.37)	148 (18.25)	RLTP	176 (21.7)	43 (5.3)
100	INC	338 (75.45)	BJP	93 (20.76)	245 (54.69)	RLTP	7 (1.56)	10 (2.23)
101	INC	252 (45.99)	RLTP	131 (23.91)	121 (22.08)	BJP	88 (16.06)	77 (14.05)
102	INC	247 (44.75)	BJP	173 (31.34)	74 (13.41)	RLTP	91 (16.49)	41 (7.43)
103	INC	358 (52.11)	BJP	183 (26.64)	175 (25.47)	RLTP	99 (14.41)	47 (6.84)
104	INC	327 (49.25)	RLTP	193 (29.07)	134 (20.18)	BJP	83 (12.5)	61 (9.19)
105	INC	176 (51.01)	BJP	104 (30.14)	72 (20.87)	RLTP	51 (14.78)	14 (4.06)

Contd....

## Socio-Economic Amenities - Rural

### Access to Education Facilities

Particulars	Number of Village (% of Population)				
	Available	Not Available	If Not Available (Distance of Nearest Facility)		
			A	B	C
Govt. Primary School	265 (86)	155 (14)	43 (4)	10 (1)	1 (0)
Private Primary School	89 (46)	331 (54)	60 (6)	37 (3)	4 (0)
Govt. Middle School	99 (54)	321 (46)	149 (20)	66 (9)	3 (0)
Private Middle School	73 (39)	347 (61)	19 (3)	41 (5)	17 (3)
Govt. Secondary School	58 (37)	362 (63)	127 (22)	159 (28)	48 (6)
Private Secondary School	37 (29)	383 (71)	3 (1)	7 (1)	9 (2)
Govt. Senior Secondary School	11 (11)	409 (89)	40 (9)	151 (35)	206 (42)
Private Senior Secondary School	7 (3)	413 (97)	0 (0)	2 (1)	5 (1)
Govt. Arts and Science Degree College	0 (0)	420 (100)	9 (1)	23 (6)	386 (92)
Private Arts and Science Degree College	1 (1)	419 (99)	0 (0)	0 (0)	1 (0)
Govt. Engineering College	0 (0)	420 (100)	0 (0)	0 (0)	420 (100)
Private Engineering College	0 (0)	420 (100)	0 (0)	0 (0)	0 (0)
Govt. Medicine College	0 (0)	420 (100)	0 (0)	0 (0)	418 (100)
Private Medicine College	0 (0)	420 (100)	0 (0)	0 (0)	2 (0)
Govt. Management Institute	0 (0)	420 (100)	1 (0)	0 (0)	61 (16)
Private Management Institute	0 (0)	420 (100)	0 (0)	0 (0)	358 (84)
Govt. Polytechnic	0 (0)	420 (100)	0 (0)	0 (0)	417 (99)
Private Polytechnic	0 (0)	420 (100)	0 (0)	0 (0)	3 (1)
Govt. Vocational Training School/ITI	0 (0)	420 (100)	14 (3)	43 (12)	350 (81)
Private Vocational Training School/ITI	0 (0)	420 (100)	0 (0)	0 (0)	7 (2)
Govt. Non Formal Training Centre	0 (0)	420 (100)	8 (1)	19 (5)	380 (88)
Private Non Formal Training Centre	0 (0)	420 (100)	0 (0)	1 (0)	6 (4)
Govt. School For Disabled	0 (0)	420 (100)	0 (0)	0 (0)	0 (0)
Private School For Disabled	0 (0)	420 (100)	0 (0)	0 (0)	420 (100)
Government Others	0 (0)	420 (100)	0 (0)	0 (0)	0 (0)
Private Others	0 (0)	420 (100)	0 (0)	0 (0)	0 (0)

Note : Distance A : Less than 5 km; B : Between 5-10 km; C : 10+ km.; Source : Data Analysis is based on 2011 Census.



## DISCLAIMER

The Terms of Use and Disclaimer of Datanet India Private Limited (hereinafter referred to as "Datanet") for use of this analysis report of **Shergarh Assembly Constituency (Shergarh Vidhan Sabha)** :-

1. **Assembly Factbook™** is a Registered Trade Mark owned by Datanet.
2. All the maps are sketched and graphical representation only and have not been drawn to the scale and also not to represent the actual geographical area or boundary of the unit.
3. The data for the aforesaid analysis is based on authentic sources and has been culled from the various publications of Census, CSO and NSSO for district and block level data, various central and state government departments, Central & State Elections Commissions and the concerned Returning Officers' releases, Electoral Rolls, Election results and allied publications, internal assessment, surveys, estimates and analysis. Therefore, certain adjustment of data at micro level may have been done to arrive closer to the macro data.
4. Data have been provided on an "As Is" and "As AVAILABLE" basis
5. The colours shown in the maps or diagram and charts of a particular party, alliance or AC are indicative and do not represent them.
6. This publication which includes maps, sheets, graphs and data would be the property under copyright of Datanet only. The user may use these for its internal study, analysis and research purposes. It's public display, re-selling or any commercial uses by the user are not allowed.
7. Datanet has taken due care and caution in compilation and processing of data and allied information, but does not guarantee the accuracy, adequacy or completeness of any information/analysis and will be not responsible for any errors or omissions or for the results obtained from the use of such information/analysis.
8. All the contents for the publication have been culled from various authentic sources and Datanet reasonably believes such sources to be reliable, but does not make any representations, express or implied as to the accuracy or fitness of use of such information. The information or contents of the information/analysis do not constitute advice and should not be relied upon in making (or refraining from making) any decision. Any reliance placed upon the information provided by Datanet is the sole responsibility and strictly at the user's risk.
9. In no event will Datanet be liable for any damages (including, without limitation, damages for loss of business projects, or loss of profits) arising in contract, tort or otherwise from the use of or inability to use any of its contents, or from any action taken (or refrained from being taken) as a result of using the analysis or any of its contents. Datanet its directors, owners, editors, officials, employees, distributor and agents or any associate will not be liable for any errors in the information contained or any consequences arising from the use of the contents of the provided information/analysis.
10. If any provision of these terms and conditions is held invalid or illegal or unenforceable for any reason by any court of competent jurisdiction, such provision shall be severed and the remainder of provisions of the terms and conditions shall continue in full force and effect as if the Term of Use had been executed with the invalid, illegal or unenforceable provision eliminated.
11. If there are any discrepancies in the information provided, please bring it to attention of Datanet for suitable rectification measures.

**Buy Online This Complete Book At**  
**Datanet India eBooks Store**

[www.indiastatpublications.com](http://www.indiastatpublications.com)

or go directly at

[http://www.indiastatpublications.com/  
Assembly\\_factbook/Rajasthan/Jodhpur/ Shergarh](http://www.indiastatpublications.com/Assembly_factbook/Rajasthan/Jodhpur/Shergarh)

 **indiastat**elections

ISBN : 978-93-87293-91-5



9 789387 293915