



Rajasthan

# Assembly Factbook™

Soorsagar Assembly Constituency



Key Electoral Data of Soorsagar  
Assembly Constituency (Vidhan Sabha)

Rajasthan

# **Assembly Factbook™**

Soorsagar Assembly Constituency



Soorsagar Vidhan Sabha

## **Editor & Director**

Dr. R.K. Thukral

## **Research Editor**

Dr. Shafeeq Rahman

## **Compiled, Researched and Published by Datanet India Pvt. Ltd.**

D-100, 1st Floor,

Okhla Industrial Area, Phase-I,  
New Delhi- 110020.

Ph.: 91-11- 43580781-84

Email : support@indiastatpublications.com

Website : www.indiastatelections.com

## **Online Book Store :**

www.indiastatpublications.com

**Report No. :** AFB/RJ-129-0125

**ISBN :** 978-93-87293-97-7

**First Edition :** January, 2018

**Eighth Updated Edition :** January, 2025

**Price :** Rs. 11500/-

US\$ 310

**© Datanet India Pvt. Ltd.**

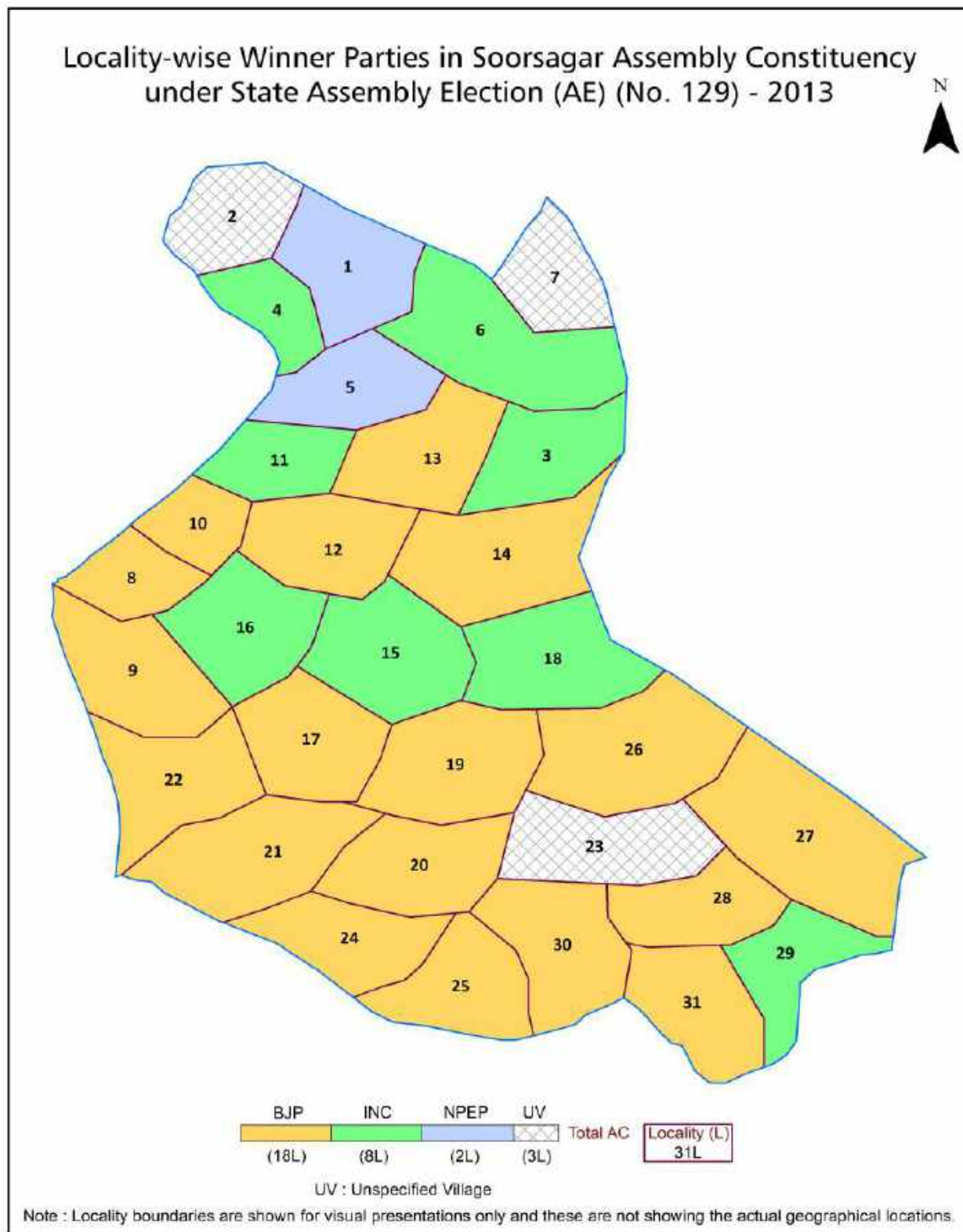
All rights reserved. No part of this book may be reproduced, stored in a retrieval system or transmitted in any form or by any means, mechanical photocopying, photographing, scanning, recording or otherwise without the prior written permission of the publisher. Please refer to Disclaimer at page no. 180 for the use of this publication.

Printed in India

## Contents

No.	Particulars	Page No.
	<b>Introduction</b>	
1	Assembly Constituency - (Vidhan Sabha) at a Glance   Features of Assembly as per Delimitation Commission of India (2008)	1-2
	<b>Location and Political Maps</b>	
2	Location Map   Boundaries of Assembly Constituency - (Vidhan Sabha in District   Boundaries of Assembly Constituency under Parliamentary Constituency - (Lok Sabha)   Locality-wise Winner Parties- 2024, 2023, 2019, 2018, 2014, 2013, 2009 and 2008	3-11
	<b>Administrative Setup (2011)</b>	
3	District   Sub-district   Towns   Villages   Inhabited Villages   Uninhabited Villages   Village Panchayat   Intermediate Panchayat	12-14
	<b>Demographics (2011)</b>	
4	Population   Households   Rural/Urban Population   Sex Ratio (Total & 0-6 Years)   Religious Population   Social Population   Literacy Rate	15
	<b>Electoral Features</b>	
5	Important Dates of Last Elections Held   Electors by Gender   Service Electors   Voters   Voters Turnout   Polling Stations & Average Number of Electors per Polling Station   Electors by Age Group   Present Elected Representatives	16-21
	<b>Historical Summary Election Results</b>	
6	Vote Share of Major Parties   Winning Margin (Number & Percentage)   Polarity of Parties   Summary Result of Assembly Segment of Parliamentary Elections 2024, 2019, 2014, 2009, 2004 & 1999   Summary Result of Assembly Elections 2023, 2018, 2013, 2008, 2003, 1998, 1993, 1990, 1985, 1980 & 1977	22-40
	<b>Polling Station Level Election Results</b>	
7	Name and Number of Polling Station 2024, 2023, 2019, 2018, 2014, 2013, 2009 and 2008   Polling Station-wise Electors, Voters & Voters Turnout 2024, 2023, 2019, 2018, 2014, 2013, 2009 and 2008   Polling Station wise Elections Results 2024, 2023, 2019, 2018, 2014, 2013, 2009 and 2008	41-176
	<b>Share of Assembly Constituency</b>	
8	Share of Assembly Constituency - (Vidhan Sabha) in State, District and Parliamentary Constituency - (Lok Sabha)	177
9	<b>Abbreviation &amp; Sources</b>	178-179
10	<b>Disclaimer</b>	180

## Location & Political Map

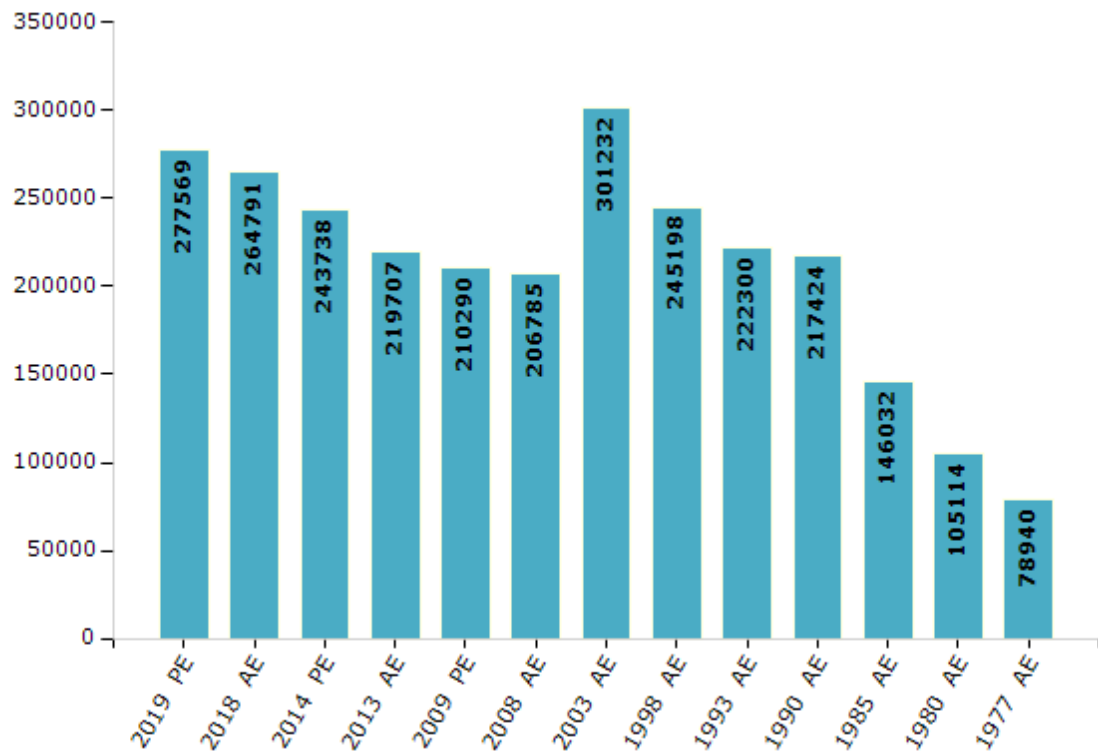


## Electoral Features

### Electors by Male & Female

Year	Male	Female	Others	Total	Year	Male	Female	Others	Total
2019 PE	144630	132937	2	277569	1993 AE	118076	104224	-	222300
2018 AE	138671	126119	1	264791	1990 AE	120182	97242	-	217424
2014 PE	129439	114299	0	243738	1985 AE	79065	66967	-	146032
2013 AE	117348	102359	0	219707	1980 AE	56551	48563	-	105114
2009 PE	113602	96688	-	210290	1977 AE	40655	38285	-	78940
2008 AE	111686	95099	-	206785	1972 AE	-	-	-	-
2004 PE	-	-	-	-	1967 AE	-	-	-	-
2003 AE	159021	142211	-	301232	1962 AE	-	-	-	-
1999 PE	-	-	-	-	1957 AE	-	-	-	-
1998 AE	131073	114125	-	245198	1952 AE	-	-	-	-

Number of Electors



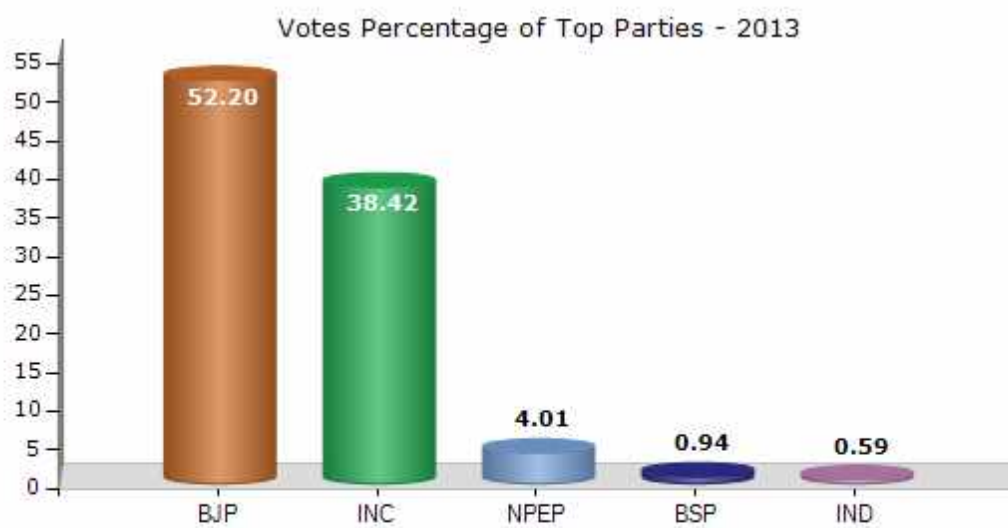
**Note :** AE : Assembly Election, PE : Assembly Segment of Parliamentary Election



## Historical Summary Election Results

### Summary Result of Assembly Election - 2013

Candidate Name	Party	Votes	Votes %
Suryakanta Vyas	BJP	78589	52.2
Jaiphukhan	INC	57844	38.42
Rajendra	NPEP	6032	4.01
Prakash Bhati	BSP	1421	0.94
Shabana	IND	893	0.59
Pankaj Sankhla	SP	713	0.47
Gopalsingh	IND	562	0.37
Satya Narayan Prajapat	IND	512	0.34
Ibrahim Shah	IND	417	0.28
Liyakat Husain Qazi	JGP	351	0.23
Nattha Ram Meghwal	IND	277	0.18
Pooja	IND	268	0.18
Jailal	IND	154	0.1
Ashok Balani	IND	137	0.09
	NOTA	2395	1.59



## Polling Station Level Election Results

### Number and Name of Polling Stations (PS) (2018)

Number of Polling Stations	Name of Polling Stations	Number of Polling Stations	Name of Polling Stations
1	Rajkiya Madhyamik Vidhyalaya Sodho Ki Dhani Baya Bhag	16	Rajkiya Ucch Prathamik Vidhyalaya, Jivrraj Vidhya Bhawan Gewa Soorsagar, Kaksha 7
2	Rajkiya Madhyamik Vidhyalaya Sodho Ki Dhani Daya Bhag	17	Rajkiya Ucch Prathamik Vidhyalaya, Jivrraj Vidhya Bhawan Gewa Soorsagar, Kaksha 2
3	Rajkiya Balika Ucch Prathamik Vidhyalaya, Gandero Ki Dhani	18	Rajkiya Ucch Prathamik Vidhyalaya, Jivrraj Vidhya Bhawan Gewa Soorsagar, Kaksha 8
4	Rajkiya Ucch Prathamik Vidhyalaya, Goyalo Ki Dhani Kaksha 2	19	Rajguru Ucch Madhyamik Vidhyalaya, Soonthala, Daya Bhag Naya Bhawan
5	Rajkiya Ucch Madhyamik Vidhyalaya Kali Beri, Daya Bhag Kaksha-8	20	Rajgaru,Ucch Madhyamik Vidhyalaya, Soonthala, Baya Bhag Naya Bhawan
5A	Rajkiya Ucch Madhyamik Vidhyalaya Kali Beri, Daya Bhag Kamra 18	21	Jata Meghwal Nyati Nohra, Suthla, Baya Bhag
6	Rajkiya Ucch Madhyamik Vidhyalaya Kali Beri, Kaksha 12	22	Rajkiya Prathamik Vidhyalaya Stadium Shoping Center Suthla Daya Bhag
7	Rajkiya Prathamik Vidhyalaya, Sing Pole, Kaliberi	23	Rajkiya Prathamik Vidhyalaya Stadium Shoping Center Suthla Madhya Bhag
8	Rajkiya Prathamik Vidhyalaya Dheriyo Ka Mohalla Unto Ki Ghati, Daya Bhag	24	Rajkiya Prathamik Vidhyalaya Stadium Shoping Center Suthla Baya Bhag
8A	Rajkiya Prathamik Vidhyalaya Dheriyo Ka Mohalla Unto Ki Ghati Baya Bhag	25	Onkarmal Somani Vanijya Mahavidhyalaya Daya Bhag Hall No. 01
9	Rajkiya Balika Ucch Prathamik Vidhyalaya, Mahesh Hostel, Bhuntiya (Daya Bhag)	26	Onkarmal Somani Vanijya Mahavidhyalaya Baya Bhag Hall No. 02
9A	Rajkiya Balika Ucch Prathamik Vidhyalaya, Mahesh Hostel, Bhuntiya Baya Bhag	27	Onkarmal Somani Vanijya Mahavidhyalaya Baya Bhag Hall No. 03
10	Mother Teresa Ucch Madhyamik Vidhyalaya, Soorsagar Daya Bhag	28	Onkarmal Somani Vanijya Mahavidhyalaya Kamra No 4
10A	Mother Teresa Ucch Madhyamik Vidhyalaya, Soorsagar Madhya Bhag	29	Onkarmal Somani Vanijya Mahavidhyalaya Baya Bhag Kamra No.17
11	Mother Teresa Ucch Madhyamik Vidhyalaya, Soorsagar Baya Bhag	30	Mahesh Public School, Somani Parisar, Baya Bhag
12	Rajkiya Balika Ucch Madhyamik Vidhyalaya Soorsagar Baya Bhag	30A	Mahesh Public School, Somani Parisar, Madhya Bhag
13	Rajkiya Balika Ucch Madhyamik Vidhyalaya Soorsagar Daya Bhag	31	Mahesh Public School, Somani Parisar, Daya Bhag
13A	Rajkiya Balika Ucch Madhyamik Vidhyalaya Soorsagar Madhya Bhag	32	Adarsh Bal Ucch Madhyamik Vidhyalaya Kamla Nehru Nagar Dwitiya Vistar Baya Bhag
14	Qureshi Muslim Ucch Prathamik Vidhyalaya, Imli Bari, Daya Bhag	33	Adarsh Bal Ucch Madhyamik Vidhyalaya Kamla Nehru Nagar Dwitiya Vistar Madhya Bhag
14A	Qureshi Muslim Ucch Prathamik Vidhyalaya Imli Badi Madhya Bhag	34	Adarsh Bal Ucch Madhyamik Vidhyalaya Kamla Nehru Nagar Dwitiya Vistar Daya Bhag
15	Qureshi Muslim Ucch Prathamik Vidhyalaya, Imli Bari, Baya Bhag	35	Marudhar Andh Vidhyalaya, Netrahin Vikas Sansthan, Baya Bhag

Contd....



## Polling Station Level Election Results

### Polling Station-wise Votes Secured by Overall Top Five Parties in Soorsagar Assembly in Assembly Election (AE) under Jodhpur Parliamentary Constituency in Rajasthan (2018)

Number of Polling Station	Winner - Suryakanta Vyas (BJP)	Runner-up - Professor Ayyub Khan (INC)	3rd - Ghasiram Bhati (BSP)	4th - Vikas Sharma (BVHP)	5th - Sampat Puniya (IND)	NOTA	Other	Total Votes Secured
30	105	432	16	0	6	10	7	576
30A	116	241	4	0	3	3	4	371
31	150	532	7	0	0	6	8	703
32	517	334	4	2	0	15	8	880
33	295	714	4	0	4	7	9	1033
34	507	314	2	0	1	6	19	849
35	499	108	5	1	3	3	13	632
36	341	123	1	0	7	8	4	484
36A	193	123	5	0	1	3	7	332
37	191	700	2	9	2	11	2	917
38	539	236	2	1	8	12	12	810
39	512	243	7	4	5	8	9	788
40	281	487	1	0	0	8	7	784
41	453	290	2	5	1	7	10	768
42	564	223	1	5	3	4	10	810
43	535	275	0	8	3	17	8	846
44	555	236	5	3	4	21	14	838
45	517	221	5	6	7	19	11	786
46	281	240	0	0	4	5	8	538
46A	264	87	0	0	5	9	7	372
47	549	147	2	4	17	13	8	740
48	476	471	5	0	3	12	19	986
49	302	342	2	0	1	6	21	674
50	440	110	3	5	3	7	12	580
51	379	84	8	0	4	5	14	494
51A	289	57	3	0	0	6	5	360
52	342	136	3	5	6	7	9	508
53	399	415	2	0	0	6	28	850
54	481	433	3	0	3	11	28	959
55	413	323	2	3	2	11	10	764
56	318	256	5	0	2	12	33	626
57	248	478	11	1	0	6	19	763
58	432	359	1	0	0	12	10	814
59	480	281	2	2	1	12	16	794
60	351	190	0	1	0	8	5	555

Contd....

## Polling Station Level Election Results

**Winner, Runner-up and 3rd Party Position & Winning Margin According to Polling Stations in Soorsagar Assembly in Assembly Election (AE) under Jodhpur Parliamentary Constituency in Rajasthan (2018)**

Polling Station Number	Winner Party	Winner Votes (%)	Runner-up Party	Runner-up Votes (%)	Winning Margin Votes (%)	Third Party	Third Party Votes (%)	Other Votes (%)
61	BJP	312 (54.36)	INC	238 (41.46)	74 (12.9)	IND (R)	8 (1.39)	16 (2.79)
61A	INC	278 (51.58)	BJP	230 (42.67)	48 (8.91)	IND (R)	11 (2.04)	20 (3.71)
62	BJP	567 (59)	INC	357 (37.15)	210 (21.85)	AAP	5 (0.52)	32 (3.33)
63	BJP	511 (68.32)	INC	219 (29.28)	292 (39.04)	BSP	4 (0.53)	14 (1.87)
64	INC	614 (70.33)	BJP	234 (26.8)	380 (43.53)	IND (R)	7 (0.8)	18 (2.06)
65	BJP	538 (63.52)	INC	281 (33.18)	257 (30.34)	IND (R)	7 (0.83)	21 (2.48)
66	INC	1019 (93.74)	BJP	48 (4.42)	971 (89.32)	BSP	3 (0.28)	17 (1.56)
67	INC	894 (92.74)	BJP	37 (3.84)	857 (88.9)	BSP	4 (0.41)	29 (3.01)
68	INC	304 (57.69)	BJP	207 (39.28)	97 (18.41)	BSP	4 (0.76)	12 (2.28)
68A	INC	222 (54.68)	BJP	153 (37.68)	69 (17)	BSP	8 (1.97)	23 (5.67)
69	BJP	572 (60.47)	INC	320 (33.83)	252 (26.64)	IND (VP)	8 (0.85)	46 (4.86)
70	INC	333 (50.84)	BJP	256 (39.08)	77 (11.76)	BSP	28 (4.27)	38 (5.8)
71	INC	235 (53.29)	BJP	189 (42.86)	46 (10.43)	BSP	7 (1.59)	10 (2.27)
71A	BJP	302 (55.01)	INC	222 (40.44)	80 (14.57)	IND (SP)	7 (1.28)	18 (3.28)
72	INC	293 (45.57)	BJP	243 (37.79)	50 (7.78)	BSP	71 (11.04)	36 (5.6)
73	INC	418 (58.79)	BJP	268 (37.69)	150 (21.1)	BSP	11 (1.55)	14 (1.97)
74	INC	444 (47.08)	BJP	391 (41.46)	53 (5.62)	BVHP	41 (4.35)	67 (7.1)
75	BJP	435 (48.44)	INC	349 (38.86)	86 (9.58)	IND (JS)	61 (6.79)	53 (5.9)
76	INC	406 (46.19)	BJP	399 (45.39)	7 (0.8)	IND (JS)	24 (2.73)	50 (5.69)
77	BJP	340 (49.56)	INC	298 (43.44)	42 (6.12)	BVHP	11 (1.6)	37 (5.39)
78	INC	290 (56.09)	BJP	173 (33.46)	117 (22.63)	BSP	16 (3.09)	38 (7.35)
79	BJP	441 (53.07)	INC	327 (39.35)	114 (13.72)	BVHP	11 (1.32)	52 (6.26)
80	BJP	343 (63.99)	INC	121 (22.57)	222 (41.42)	IND (JS)	20 (3.73)	52 (9.7)
81	BJP	424 (56.23)	BVHP	190 (25.2)	234 (31.03)	INC	104 (13.79)	36 (4.77)
82	BJP	362 (62.74)	INC	85 (14.73)	277 (48.01)	BVHP	77 (13.34)	53 (9.19)
83	BJP	314 (69.16)	INC	102 (22.47)	212 (46.69)	IND (JS)	21 (4.63)	17 (3.74)
84	BJP	576 (69.23)	INC	118 (14.18)	458 (55.05)	BVHP	93 (11.18)	45 (5.41)
85	BJP	444 (52.61)	INC	367 (43.48)	77 (9.13)	IND (JS)	6 (0.71)	27 (3.2)
86	BJP	596 (69.71)	INC	205 (23.98)	391 (45.73)	IND (JS)	25 (2.92)	29 (3.39)
87	BJP	412 (64.27)	INC	97 (15.13)	315 (49.14)	BVHP	59 (9.2)	73 (11.39)
88	BJP	294 (57.99)	INC	107 (21.1)	187 (36.89)	BVHP	53 (10.45)	53 (10.45)
89	INC	399 (56.76)	BJP	267 (37.98)	132 (18.78)	IND (JS)	11 (1.56)	26 (3.7)
90	INC	762 (93.27)	BJP	44 (5.39)	718 (87.88)	BSP	2 (0.24)	9 (1.1)
91	INC	615 (66.27)	BJP	281 (30.28)	334 (35.99)	IND (JS)	9 (0.97)	23 (2.48)
92	BJP	274 (49.19)	INC	266 (47.76)	8 (1.43)	AAP	5 (0.9)	12 (2.15)

Contd....

## DISCLAIMER

The Terms of Use and Disclaimer of Datanet India Private Limited (hereinafter referred to as "Datanet") for use of this analysis report of **Soorsagar Assembly Constituency (Soorsagar Vidhan Sabha)** :-

1. **Assembly Factbook™** is a Registered Trade Mark owned by Datanet.
2. All the maps are sketched and graphical representation only and have not been drawn to the scale and also not to represent the actual geographical area or boundary of the unit.
3. The data for the aforesaid analysis is based on authentic sources and has been culled from the various publications of Census, CSO and NSSO for district and block level data, various central and state government departments, Central & State Elections Commissions and the concerned Returning Officers' releases, Electoral Rolls, Election results and allied publications, internal assessment, surveys, estimates and analysis. Therefore, certain adjustment of data at micro level may have been done to arrive closer to the macro data.
4. Data have been provided on an "As Is" and "As AVAILABLE" basis
5. The colours shown in the maps or diagram and charts of a particular party, alliance or AC are indicative and do not represent them.
6. This publication which includes maps, sheets, graphs and data would be the property under copyright of Datanet only. The user may use these for its internal study, analysis and research purposes. It's public display, re-selling or any commercial uses by the user are not allowed.
7. Datanet has taken due care and caution in compilation and processing of data and allied information, but does not guarantee the accuracy, adequacy or completeness of any information/analysis and will be not responsible for any errors or omissions or for the results obtained from the use of such information/analysis.
8. All the contents for the publication have been culled from various authentic sources and Datanet reasonably believes such sources to be reliable, but does not make any representations, express or implied as to the accuracy or fitness of use of such information. The information or contents of the information/analysis do not constitute advice and should not be relied upon in making (or refraining from making) any decision. Any reliance placed upon the information provided by Datanet is the sole responsibility and strictly at the user's risk.
9. In no event will Datanet be liable for any damages (including, without limitation, damages for loss of business projects, or loss of profits) arising in contract, tort or otherwise from the use of or inability to use any of its contents, or from any action taken (or refrained from being taken) as a result of using the analysis or any of its contents. Datanet its directors, owners, editors, officials, employees, distributor and agents or any associate will not be liable for any errors in the information contained or any consequences arising from the use of the contents of the provided information/analysis.
10. If any provision of these terms and conditions is held invalid or illegal or unenforceable for any reason by any court of competent jurisdiction, such provision shall be severed and the remainder of provisions of the terms and conditions shall continue in full force and effect as if the Term of Use had been executed with the invalid, illegal or unenforceable provision eliminated.
11. If there are any discrepancies in the information provided, please bring it to attention of Datanet for suitable rectification measures.

**Buy Online This Complete Book At**  
**Datanet India eBooks Store**

[www.indiastatpublications.com](http://www.indiastatpublications.com)

or go directly at

[http://www.indiastatpublications.com/  
Assembly\\_factbook/Rajasthan/Jodhpur/ Soorsagar](http://www.indiastatpublications.com/Assembly_factbook/Rajasthan/Jodhpur/Soorsagar)

 **indiastat**elections

ISBN : 978-93-87293-97-7



9 789387 293977