



Rajasthan

Assembly Factbook™

Bari Assembly Constituency



Key Electoral Data of Bari
Assembly Constituency (Vidhan Sabha)

Rajasthan

Assembly Factbook™

Bari Assembly Constituency



Bari Vidhan Sabha

Editor & Director

Dr. R.K. Thukral

Research Editor

Dr. Shafeeq Rahman

Compiled, Researched and Published by Datanet India Pvt. Ltd.

D-100, 1st Floor,

Okhla Industrial Area, Phase-I,
New Delhi- 110020.

Ph.: 91-11- 43580781-84

Email : support@indiastatpublications.com

Website : www.indiastatelections.com

Online Book Store :

www.indiastatpublications.com

Report No. : AFB/RJ-078-0125

ISBN : 978-93-87267-33-6

First Edition : January, 2018

Eighth Updated Edition : January, 2025

Price : Rs. 11500/-

US\$ 310

© Datanet India Pvt. Ltd.

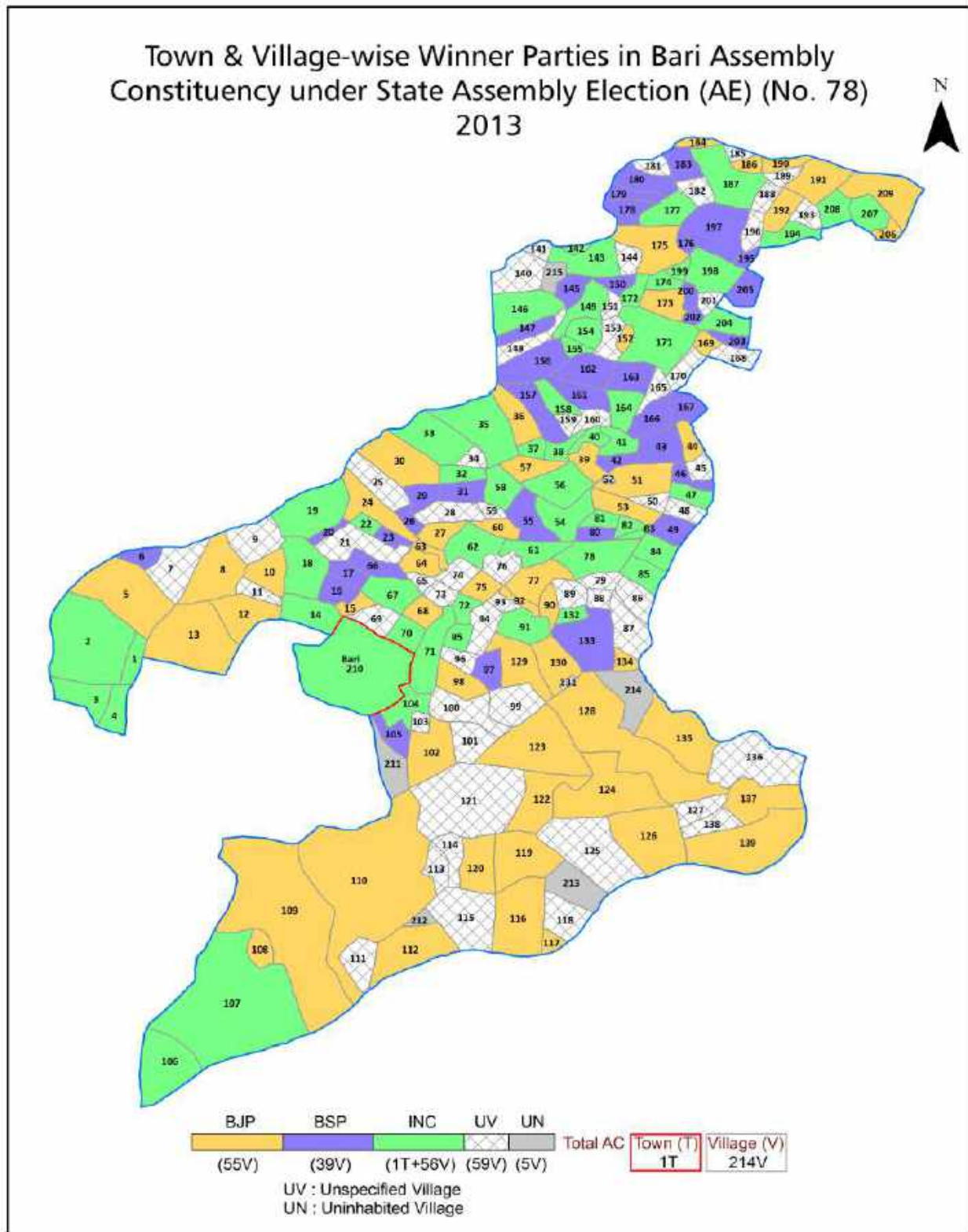
All rights reserved. No part of this book may be reproduced, stored in a retrieval system or transmitted in any form or by any means, mechanical photocopying, photographing, scanning, recording or otherwise without the prior written permission of the publisher. Please refer to Disclaimer at page no. 221 for the use of this publication.

Printed in India

Contents

No.	Particulars	Page No.
	Introduction	
1	Assembly Constituency - (Vidhan Sabha) at a Glance Features of Assembly as per Delimitation Commission of India (2008)	1-2
	Location and Political Maps	
2	Location Map Boundaries of Assembly Constituency - (Vidhan Sabha) in District Boundaries of Assembly Constituency under Parliamentary Constituency - (Lok Sabha) Town & Village-wise Winner Parties- 2024, 2023, 2019, 2018, 2014, 2013, 2009 and 2008	3-11
	Administrative Setup (2011)	
3	District Sub-district Towns Villages Inhabited Villages Uninhabited Villages Village Panchayat Intermediate Panchayat	12-23
	Demographics (2011)	
4	Population Households Rural/Urban Population Towns and Villages by Population Size Sex Ratio (Total & 0-6 Years) Religious Population Social Population Literacy Rate	24-25
	Electoral Features	
5	Important Dates of Last Elections Held Electors by Gender Service Electors Voters Voters Turnout Polling Stations & Average Number of Electors per Polling Station Electors by Age Group Present Elected Representatives	26-31
	Historical Summary Election Results	
6	Vote Share of Major Parties Winning Margin (Number & Percentage) Polarity of Parties Summary Result of Assembly Segment of Parliamentary Elections 2024, 2019, 2014, 2009, 2004 and 1999 Summary Result of Assembly Elections 2023, 2018, 2013, 2008, 2003, 1998, 1993, 1990, 1985, 1980, 1977, 1972, 1967, 1962, 1957 and 1952	32-55
	Polling Station Level Election Results	
7	Name and Number of Polling Station 2024, 2023, 2019, 2018, 2014, 2013, 2009 and 2008 Polling Station-wise Electors, Voters & Voters Turnout 2024, 2023, 2019, 2018, 2014, 2013, 2009 and 2008 Polling Station wise Elections Results 2024, 2023, 2019, 2018, 2014, 2013, 2009 and 2008	56-201
	Share of Assembly Constituency	
8	Share of Assembly Constituency - (Vidhan Sabha) in State, District and Parliamentary Constituency - (Lok Sabha)	202
	Socio-Economic Amenities (2011)	
9	Access to Administrative Units Agricultural, Manufacturing and Industrial Commodities Demographic Indicators Education Health & Manpower Drinking Water Supply Sanitation Entertainment and Recreations Infrastructure Power Food Allocation Distribution and Marketing of Agriculture Commodities Infrastructure Transport and Road Infrastructure Communication Banking and Financial Services Land Use Irrigation Source	204-218
10	Abbreviation & Sources	219-220
11	Disclaimer	221

Location & Political Map



Administrative Setup

List of Village Panchayat & Intermediate Panchayat (Block) Name - 2011

Village Name	Village Panchayat Name	Intermediate Panchayat Name
Aam Ka Pura	Marholi	Bari
Afzalpur	Nagla Dulhekhan	Bari
Ahamadpur	Khanpur Maina	Bari
Ajeetpur	Neem Khera	Bari
Aligarh	Aligarh	Bari
Ambar Khan Ka Nagla	Nagla Beedhora	Bari
Amolpura	Rudhera	Bari
Ari	Nunhera	Dhaulpur
Aruva	Marholi	Bari
Badhau Ka Nagla	Garhi Sukkha	Bari
Badraitha	Nagla Beedhora	Bari
Bahadurpur	Bijauli	Bari
Bainpura Khalsa	Norha	Bari
Bainpura Mafi	Bijauli	Bari
Bajjar Garh	Basai Nabav	Dhaulpur
Bala Ka Nagla	Piprauha	Dhaulpur
Baldiya Pura	Kanasil	Dhaulpur
Barapura	Tontri	Bari
Barpura	Kudinna	Bari
Basai Dang	Basai Dang	Bari
Basai Murli	Sahroli	Dhaulpur
Basai Nawab	Basai Nabav	Dhaulpur
Bateshwar Kalan	Sigorai	Bari
Bateshwar Khurd	Khauri Ibrahimpur	Bari
Beeloni	Pidawali	Bari
Beerpur	Kasba Nagar	Bari
Bhadiyana	Bhadiyana	Dhaulpur
Bhoorapura	Nagla Kharapur	Dhaulpur
Bidarapur	Rupaspur	Bari

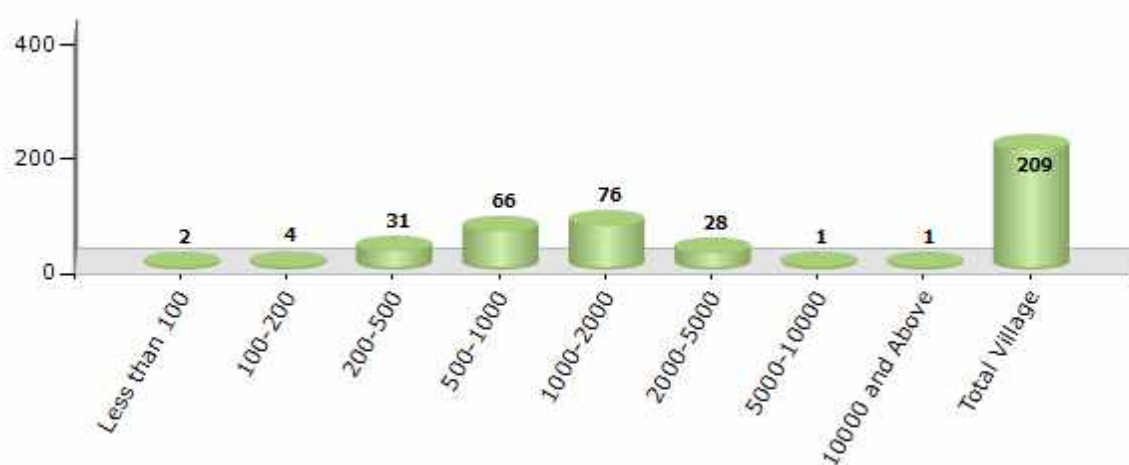
Contd....

Demographic

Number of Villages by Population Size - 2011

Less than 100	100-200	200-500	500-1000	1000-2000	2000-5000	5000-10000	10000 and Above	Total Village
2	4	31	66	76	28	1	1	209

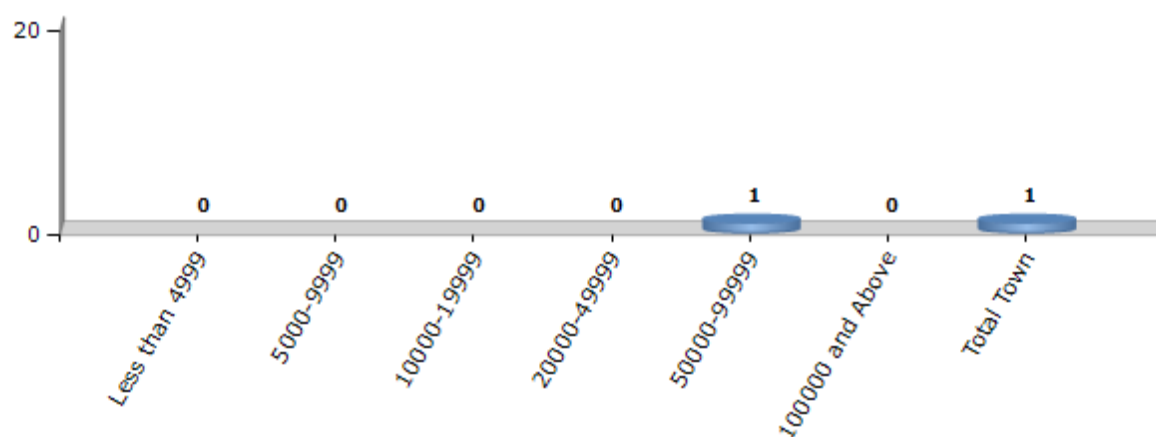
Number of Villages by Population Size - 2011



Number of Towns by Population Size - 2011

Less than 4999	5000-9999	10000-19999	20000-49999	50000-99999	100000 and Above	Total Town
0	0	0	0	1	0	1

Number of Towns by Population Size - 2011

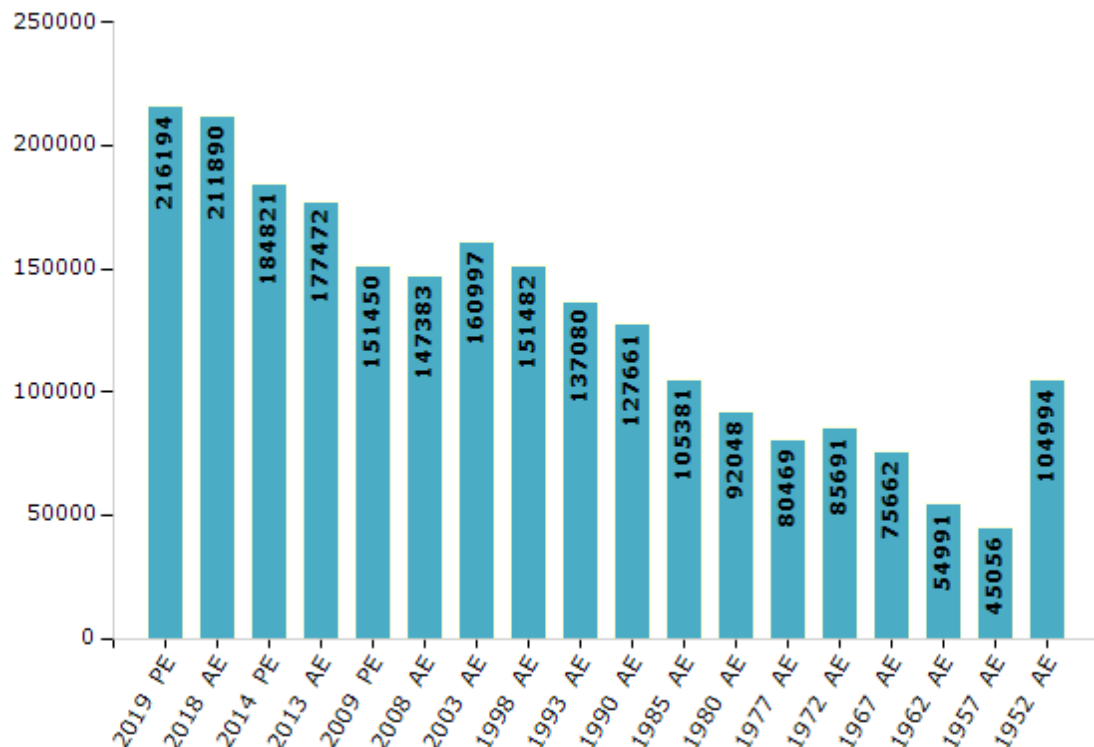


Electoral Features

Electors by Male & Female

Year	Male	Female	Others	Total	Year	Male	Female	Others	Total
2019 PE	116425	99768	1	216194	1993 AE	76833	60247	-	137080
2018 AE	114046	97843	1	211890	1990 AE	71900	55761	-	127661
2014 PE	100536	84285	0	184821	1985 AE	58029	47352	-	105381
2013 AE	96728	80744	0	177472	1980 AE	50334	41714	-	92048
2009 PE	82498	68952	-	151450	1977 AE	44123	36346	-	80469
2008 AE	80200	67183	-	147383	1972 AE	47297	38394	-	85691
2004 PE	-	-	-	-	1967 AE	-	-	-	75662
2003 AE	89279	71718	-	160997	1962 AE	-	-	-	54991
1999 PE	-	-	-	-	1957 AE	-	-	-	45056
1998 AE	85064	66418	-	151482	1952 AE	-	-	-	104994

Number of Electors

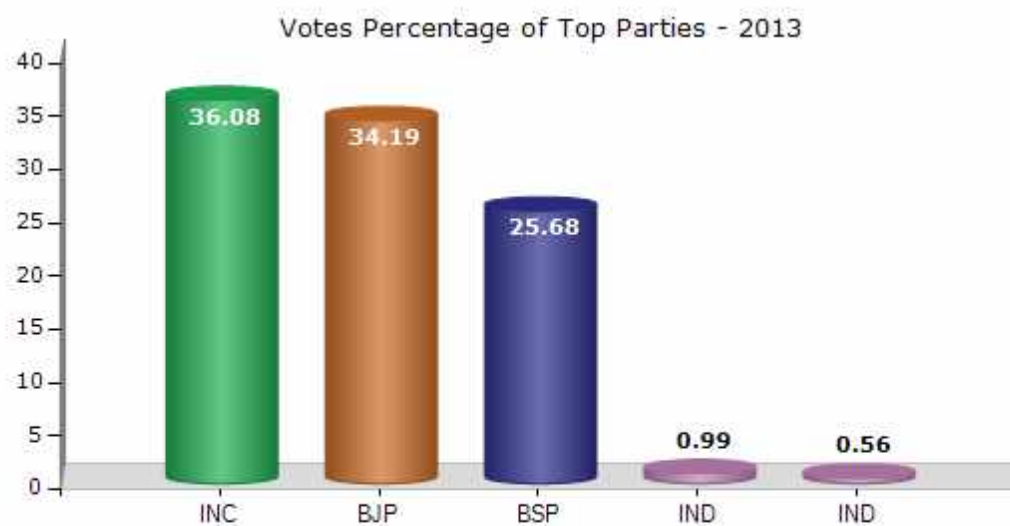


Note : AE : Assembly Election, PE : Assembly Segment of Parliamentary Election

Historical Summary Election Results

Summary Result of Assembly Election - 2013

Candidate Name	Party	Votes	Votes %
Girraj Singh	INC	53482	36.08
Jaswant	BJP	50681	34.19
Daulatram Kushwaha	BSP	38071	25.68
Rakesh	IND	1473	0.99
Salim	IND	830	0.56
Naresh	BYS	615	0.41
Sumit Sharma	NPEP	453	0.31
Vijay Babu	BA S D	318	0.21
Ramsingh	NUZP	248	0.17
Ramniwas	JGP	203	0.14
Murari Lal	SP	164	0.11
	NOTA	1714	1.16



Polling Station Level Election Results

Number and Name of Polling Stations (PS) (2018)

Number of Polling Stations	Name of Polling Stations	Number of Polling Stations	Name of Polling Stations
1	Govt. Senior Secondary School Maloni Panwar Left Side	22	Govt. Senior Secondary School, Nagla Kharaggura Left Side
2	Govt. Senior Secondary School Maloni Panwar Right Side	23	Govt. Senior Secondary School, Nagla Kharaggura Right Side
3	Govt. Primary School, Ludhpura, Maloni Panwar	24	Govt. Primary Sikshakarmi School, Indoli
4	Govt. Upper Primary School, Naya Nagla	25	Govt. Senior Secondary School, Kurrendha
5	Govt. Secondary School, Nandpura	26	Govt. Primary School, Singora
6	Govt. Sanskrit Uppar Primary School, Chandupura	27	Govt. Senior Secondary School, Piphera Left Side
7	Govt. Primary School, Poothpura	28	Govt. Senior Secondary School, Piphera Right Side
8	Govt. Senior Secondary School, Basai Nawab Left Side	29	Atal Seva Kendra Piphera
9	Govt. Senior Secondary School, Basai Nawab Right Side	30	Govt. Primary School, Prathvipura
10	Atal Seva Kendra Basai Nabab	31	Govt. Secondary School, Jaroli Left Side
11	Govt. Girls Senior Secondary School, Basai Nawab Left Side	32	Govt. Secondary School, Jaroli Right Side
12	Govt. Girls Senior Secondary School, Basai Nawab Right Side	33	Govt. Senior Secondary School, Donari Left Side
13	Govt. Senior Secondary School, Nagla Harlal	34	Govt. Senior Secondary School, Donari Right Side
14	Govt. Secondary School, Shaipur	35	Atal Seva Kendra Donari
15	Govt. Primary School, Jagirpura Kala	36	Govt. Uppar Primary School, Naya Nagla (Donari)
16	Govt. Senior Secondary School, Bhadiyana Left Side	37	Govt. Primary School, Dadki
17	Govt. Senior Secondary School, Bhadiyana Right Side	38	Bohare Babu Lal Govt. Senior Secondary School, Kainthari Left Side
18	Govt. Secondary School, Kharagpur Left Side	39	Bohare Babu Lal Govt. Senior Secondary School, Kainthari Right Side
19	Govt. Secondary School, Kharagpur Right Side	40	Govt. Primary School, Dungarwara
20	Govt. Upper Primary School, Bhura Ka Pura	41	Govt. Primary School, Ghughrai
21	Govt. Primary School Badi Nagariya	42	Govt. Senior Secondary School, Sahroli Left Side

Contd....

Polling Station Level Election Results

Polling Station-wise Votes Secured by Overall Top Five Parties in Bari Assembly in Assembly Election (AE) under Karauli-Dholpur Parliamentary Constituency in Rajasthan (2018)

Number of Polling Station	Winner - Girraj Singh (INC)	Runner-up - Jasvant Singh (BJP)	3rd - Ramhet (BSP)	4th - Ramhet (IND)	5th - Brijmohan (IND)	NOTA	Other	Total Votes Secured
36	133	104	428	1	0	3	8	677
37	238	283	326	9	9	7	17	889
38	468	274	6	2	0	5	3	758
39	354	354	76	6	6	16	21	833
40	338	115	10	2	2	9	2	478
41	132	152	14	1	1	4	1	305
42	269	22	220	4	8	5	6	534
43	419	55	113	2	2	2	2	595
44	83	18	387	1	4	1	10	504
45	302	236	171	5	11	6	10	741
46	409	64	5	2	0	2	1	483
47	414	261	208	7	5	5	12	912
48	439	106	140	6	7	14	9	721
49	183	116	244	4	9	7	5	568
50	325	166	105	5	4	6	4	615
51	32	514	99	2	1	4	7	659
52	581	326	7	2	2	6	2	926
53	258	258	166	4	2	5	9	702
54	362	127	5	1	0	4	1	500
55	512	11	8	0	0	7	1	539
56	602	83	197	2	4	13	11	912
57	221	176	202	2	5	5	3	614
58	20	186	519	6	8	2	12	753
59	534	120	30	4	0	4	1	693
60	153	313	489	3	11	9	31	1009
61	611	100	147	1	1	6	8	874
62	409	394	83	4	1	2	2	895
63	98	74	308	1	5	9	11	506
64	199	421	12	10	0	4	2	648
65	508	200	188	2	2	5	10	915
66	513	220	139	2	1	6	2	883
67	583	249	28	1	3	9	2	875
68	472	237	100	3	4	11	5	832
69	65	66	336	4	7	5	10	493
70	344	167	324	1	5	6	13	860

Contd....

Polling Station Level Election Results

Winner, Runner-up and 3rd Party Position & Winning Margin According to Polling Stations in Bari Assembly in Assembly Election (AE) under Karauli-Dholpur Parliamentary Constituency in Rajasthan (2018)

Polling Station Number	Winner Party	Winner Votes (%)	Runner-up Party	Runner-up Votes (%)	Winning Margin Votes (%)	Third Party	Third Party Votes (%)	Other Votes (%)
71	INC	402 (44.72)	BSP	331 (36.82)	71 (7.9)	BJP	122 (13.57)	44 (4.89)
72	INC	293 (52.32)	BSP	152 (27.14)	141 (25.18)	BJP	101 (18.04)	14 (2.5)
73	INC	296 (46.98)	BSP	195 (30.95)	101 (16.03)	BJP	110 (17.46)	29 (4.6)
74	BSP	390 (36.48)	BJP	351 (32.83)	39 (3.65)	INC	297 (27.78)	31 (2.9)
75	BJP	327 (42.14)	BSP	307 (39.56)	20 (2.58)	INC	114 (14.69)	28 (3.61)
76	BJP	327 (36.74)	BSP	265 (29.78)	62 (6.96)	INC	237 (26.63)	61 (6.85)
77	INC	347 (45.84)	BJP	223 (29.46)	124 (16.38)	BSP	159 (21)	28 (3.7)
78	INC	353 (60.65)	BJP	176 (30.24)	177 (30.41)	BSP	36 (6.19)	17 (2.92)
79	INC	235 (35.5)	BSP	228 (34.44)	7 (1.06)	BJP	185 (27.95)	14 (2.11)
80	INC	340 (41.06)	BJP	269 (32.49)	71 (8.57)	BSP	195 (23.55)	24 (2.9)
81	BSP	402 (47.35)	INC	246 (28.98)	156 (18.37)	BJP	167 (19.67)	34 (4)
82	INC	405 (53.15)	BSP	281 (36.88)	124 (16.27)	BJP	62 (8.14)	14 (1.84)
83	INC	567 (52.84)	BSP	351 (32.71)	216 (20.13)	BJP	118 (11)	37 (3.45)
84	BSP	430 (66.36)	INC	142 (21.91)	288 (44.45)	BJP	45 (6.94)	31 (4.78)
85	INC	476 (70.62)	BSP	151 (22.4)	325 (48.22)	BJP	30 (4.45)	17 (2.52)
86	BSP	414 (52.87)	INC	269 (34.36)	145 (18.51)	BJP	68 (8.68)	32 (4.09)
87	INC	347 (59.32)	BJP	226 (38.63)	121 (20.69)	BSP	7 (1.2)	5 (0.85)
88	INC	707 (73.34)	BSP	205 (21.27)	502 (52.07)	BJP	37 (3.84)	15 (1.56)
89	INC	498 (87.83)	BJP	31 (5.47)	467 (82.36)	BSP	28 (4.94)	10 (1.76)
90	INC	452 (55.39)	BSP	219 (26.84)	233 (28.55)	BJP	121 (14.83)	24 (2.94)
91	INC	602 (93.19)	BJP	34 (5.26)	568 (87.93)	BSP	8 (1.24)	2 (0.31)
92	BJP	473 (74.25)	INC	132 (20.72)	341 (53.53)	BSP	12 (1.88)	20 (3.14)
93	INC	361 (75.52)	BJP	100 (20.92)	261 (54.6)	BSP	7 (1.46)	10 (2.09)
94	BSP	593 (83.76)	BJP	35 (4.94)	558 (78.82)	INC	33 (4.66)	47 (6.64)
95	INC	326 (38.67)	BSP	312 (37.01)	14 (1.66)	BJP	162 (19.22)	43 (5.1)
96	BJP	718 (71.94)	BSP	178 (17.84)	540 (54.1)	INC	67 (6.71)	35 (3.51)
97	INC	810 (75.77)	BSP	134 (12.54)	676 (63.23)	BJP	98 (9.17)	27 (2.53)
98	BSP	525 (59.26)	INC	237 (26.75)	288 (32.51)	BJP	73 (8.24)	51 (5.76)
99	INC	724 (81.44)	BSP	101 (11.36)	623 (70.08)	BJP	50 (5.62)	14 (1.57)
100	BJP	464 (53.27)	INC	218 (25.03)	246 (28.24)	BSP	164 (18.83)	25 (2.87)
101	INC	403 (70.09)	BJP	166 (28.87)	237 (41.22)	BSP	1 (0.17)	5 (0.87)
102	INC	357 (57.21)	BJP	241 (38.62)	116 (18.59)	BSP	16 (2.56)	10 (1.6)
103	INC	442 (62.78)	BSP	210 (29.83)	232 (32.95)	BJP	44 (6.25)	8 (1.14)
104	BJP	306 (60.24)	INC	122 (24.02)	184 (36.22)	BSP	73 (14.37)	7 (1.38)
105	BJP	525 (58.46)	INC	345 (38.42)	180 (20.04)	IND (R)	7 (0.78)	21 (2.34)

Contd....

Socio-Economic Amenities - Rural

Access to Education Facilities

Particulars	Number of Village (% of Population)				
	Available	Not Available	If Not Available (Distance of Nearest Facility)		
			A	B	C
Govt. Primary School	173 (95)	36 (5)	5 (0)	0 (0)	2 (0)
Private Primary School	83 (55)	126 (45)	26 (3)	2 (0)	0 (0)
Govt. Middle School	95 (70)	114 (30)	66 (16)	4 (1)	3 (1)
Private Middle School	59 (39)	150 (61)	13 (3)	4 (1)	2 (1)
Govt. Secondary School	58 (50)	151 (50)	95 (32)	26 (9)	12 (2)
Private Secondary School	29 (24)	180 (76)	3 (1)	3 (1)	3 (1)
Govt. Senior Secondary School	22 (25)	187 (75)	67 (30)	60 (24)	40 (13)
Private Senior Secondary School	18 (16)	191 (84)	1 (0)	5 (1)	4 (1)
Govt. Arts and Science Degree College	0 (0)	209 (100)	16 (8)	40 (17)	88 (36)
Private Arts and Science Degree College	1 (4)	208 (96)	14 (7)	30 (19)	20 (9)
Govt. Engineering College	0 (0)	209 (100)	0 (0)	0 (0)	72 (40)
Private Engineering College	0 (0)	209 (100)	0 (0)	1 (0)	136 (59)
Govt. Medicine College	0 (0)	209 (100)	0 (0)	0 (0)	179 (88)
Private Medicine College	0 (0)	209 (100)	0 (0)	0 (0)	27 (12)
Govt. Management Institute	0 (0)	209 (100)	0 (0)	0 (0)	125 (64)
Private Management Institute	0 (0)	209 (100)	0 (0)	2 (1)	82 (35)
Govt. Polytechnic	0 (0)	209 (100)	0 (0)	1 (1)	157 (72)
Private Polytechnic	0 (0)	209 (100)	0 (0)	0 (0)	51 (27)
Govt. Vocational Training School/ITI	2 (1)	207 (99)	25 (10)	63 (32)	78 (32)
Private Vocational Training School/ITI	3 (5)	206 (95)	9 (5)	11 (7)	18 (8)
Govt. Non Formal Training Centre	0 (0)	209 (100)	10 (4)	46 (22)	65 (29)
Private Non Formal Training Centre	0 (0)	209 (100)	16 (9)	22 (12)	49 (20)
Govt. School For Disabled	0 (0)	209 (100)	0 (0)	1 (1)	208 (99)
Private School For Disabled	0 (0)	209 (100)	0 (0)	0 (0)	0 (0)
Government Others	0 (0)	209 (100)	0 (0)	0 (0)	0 (0)
Private Others	0 (0)	209 (100)	0 (0)	0 (0)	0 (0)

Note : Distance A : Less than 5 km; B : Between 5-10 km; C : 10+ km.; Source : Data Analysis is based on 2011 Census.

DISCLAIMER

The Terms of Use and Disclaimer of Datanet India Private Limited (hereinafter referred to as "Datanet") for use of this analysis report of **Bari Assembly Constituency (Bari Vidhan Sabha)** :-

1. **Assembly Factbook™** is a Registered Trade Mark owned by Datanet.
2. All the maps are sketched and graphical representation only and have not been drawn to the scale and also not to represent the actual geographical area or boundary of the unit.
3. The data for the aforesaid analysis is based on authentic sources and has been culled from the various publications of Census, CSO and NSSO for district and block level data, various central and state government departments, Central & State Elections Commissions and the concerned Returning Officers' releases, Electoral Rolls, Election results and allied publications, internal assessment, surveys, estimates and analysis. Therefore, certain adjustment of data at micro level may have been done to arrive closer to the macro data.
4. Data have been provided on an "As Is" and "As AVAILABLE" basis
5. The colours shown in the maps or diagram and charts of a particular party, alliance or AC are indicative and do not represent them.
6. This publication which includes maps, sheets, graphs and data would be the property under copyright of Datanet only. The user may use these for its internal study, analysis and research purposes. It's public display, re-selling or any commercial uses by the user are not allowed.
7. Datanet has taken due care and caution in compilation and processing of data and allied information, but does not guarantee the accuracy, adequacy or completeness of any information/analysis and will be not responsible for any errors or omissions or for the results obtained from the use of such information/analysis.
8. All the contents for the publication have been culled from various authentic sources and Datanet reasonably believes such sources to be reliable, but does not make any representations, express or implied as to the accuracy or fitness of use of such information. The information or contents of the information/analysis do not constitute advice and should not be relied upon in making (or refraining from making) any decision. Any reliance placed upon the information provided by Datanet is the sole responsibility and strictly at the user's risk.
9. In no event will Datanet be liable for any damages (including, without limitation, damages for loss of business projects, or loss of profits) arising in contract, tort or otherwise from the use of or inability to use any of its contents, or from any action taken (or refrained from being taken) as a result of using the analysis or any of its contents. Datanet its directors, owners, editors, officials, employees, distributor and agents or any associate will not be liable for any errors in the information contained or any consequences arising from the use of the contents of the provided information/analysis.
10. If any provision of these terms and conditions is held invalid or illegal or unenforceable for any reason by any court of competent jurisdiction, such provision shall be severed and the remainder of provisions of the terms and conditions shall continue in full force and effect as if the Term of Use had been executed with the invalid, illegal or unenforceable provision eliminated.
11. If there are any discrepancies in the information provided, please bring it to attention of Datanet for suitable rectification measures.

Buy Online This Complete Book At
Datanet India eBooks Store

www.indiastatpublications.com

or go directly at

[http://www.indiastatpublications.com/
Assembly_factbook/Rajasthan/Karauli-Dholpur/ Bari](http://www.indiastatpublications.com/Assembly_factbook/Rajasthan/Karauli-Dholpur/Bari)

 **indiastat**elections

ISBN : 978-93-87267-33-6



9 789387 267336