



Rajasthan

Assembly Factbook™

Baseri Assembly Constituency



Key Electoral Data of Baseri
Assembly Constituency (Vidhan Sabha)

Rajasthan
Assembly FactbookTM
Baseri Assembly Constituency



Baseri Vidhan Sabha

Editor & Director

Dr. R.K. Thukral

Research Editor

Dr. Shafeeq Rahman

Compiled, Researched and Published by Datanet India Pvt. Ltd.

D-100, 1st Floor,

Okhla Industrial Area, Phase-I,
New Delhi- 110020.

Ph.: 91-11- 43580781-84

Email : support@indiastatpublications.com

Website : www.indiastatelections.com

Online Book Store :

www.indiastatpublications.com

Report No. : AFB/RJ-077-0125

ISBN : 978-93-87267-36-7

First Edition : January, 2018

Eighth Updated Edition : January, 2025

Price : Rs. 11500/-

US\$ 310

© Datanet India Pvt. Ltd.

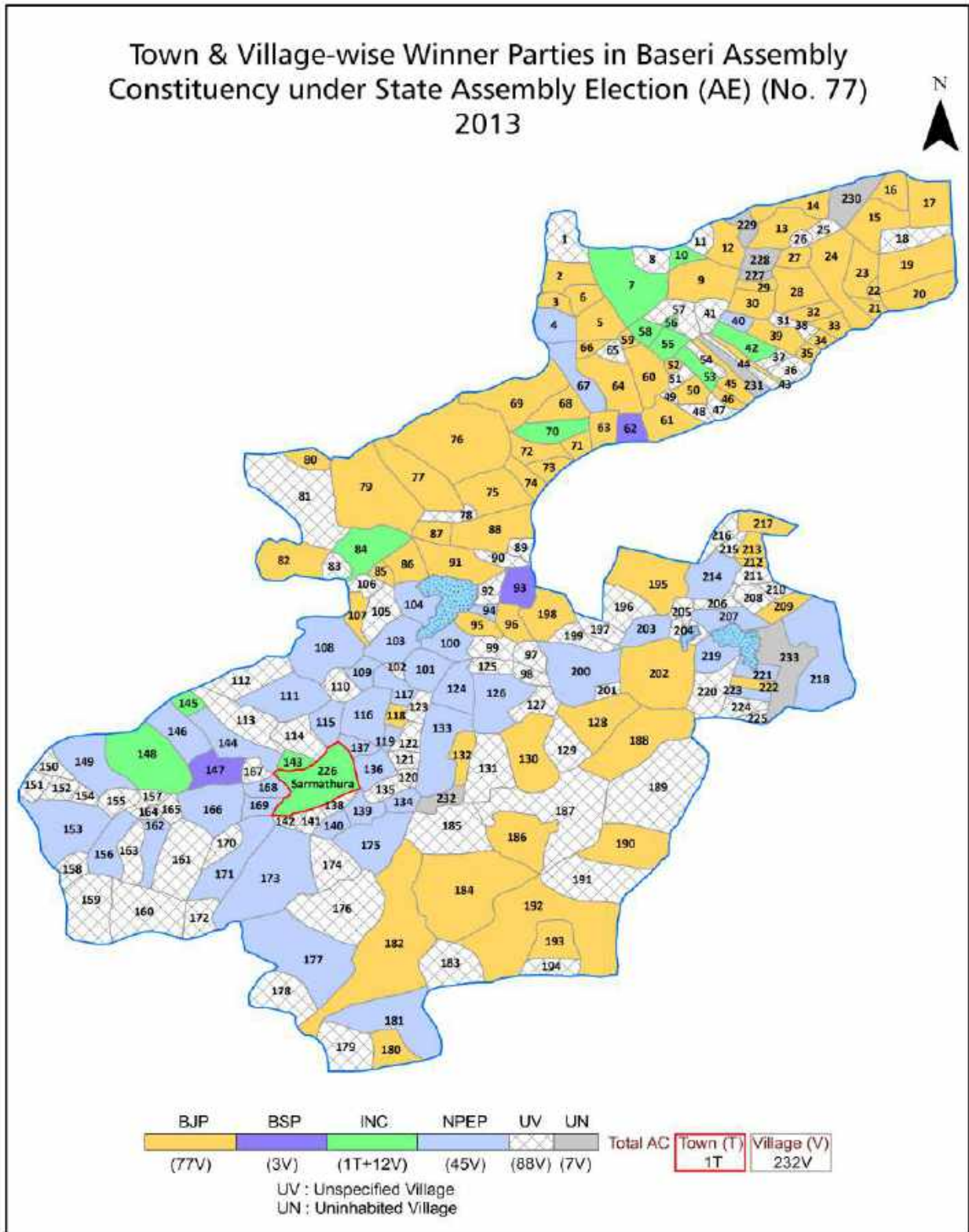
All rights reserved. No part of this book may be reproduced, stored in a retrieval system or transmitted in any form or by any means, mechanical photocopying, photographing, scanning, recording or otherwise without the prior written permission of the publisher. Please refer to Disclaimer at page no. 184 for the use of this publication.

Printed in India

Contents

No.	Particulars	Page No.
	Introduction	
1	Assembly Constituency - (Vidhan Sabha) at a Glance Features of Assembly as per Delimitation Commission of India (2008)	1-2
	Location and Political Maps	
2	Location Map Boundaries of Assembly Constituency - (Vidhan Sabha in District Boundaries of Assembly Constituency under Parliamentary Constituency - (Lok Sabha) Town & Village-wise Winner Parties- 2024, 2023, 2019, 2018, 2014, 2013, 2009 and 2008	3-11
	Administrative Setup (2011)	
3	District Sub-district Towns Villages Inhabited Villages Uninhabited Villages Village Panchayat Intermediate Panchayat	12-23
	Demographics (2011)	
4	Population Households Rural/Urban Population Towns and Villages by Population Size Sex Ratio (Total & 0-6 Years) Religious Population Social Population Literacy Rate	24-25
	Electoral Features	
5	Important Dates of Last Elections Held Electors by Gender Service Electors Voters Voters Turnout Polling Stations & Average Number of Electors per Polling Station Electors by Age Group Present Elected Representatives	26-31
	Historical Summary Election Results	
6	Vote Share of Major Parties Winning Margin (Number & Percentage Polarity of Parties Summary Result of Assembly Segment of Parliamentary Elections 2024, 2019, 2014 and 2009 Summary Result of Assembly Elections 2023, 2018, 2013 and 2008	32-41
	Polling Station Level Election Results	
7	Name and Number of Polling Station 2024, 2023, 2019, 2018, 2014, 2013, 2009 and 2008 Polling Station-wise Electors, Voters & Voters Turnout 2024, 2023, 2019, 2018, 2014, 2013, 2009 and 2008 Polling Station wise Elections Results 2024, 2023, 2019, 2018, 2014, 2013, 2009 and 2008	42-164
	Share of Assembly Constituency	
8	Share of Assembly Constituency - (Vidhan Sabha) in State, District and Parliamentary Constituency - (Lok Sabha)	165
	Socio-Economic Amenities (2011)	
9	Access to Administrative Units Agricultural, Manufacturing and Industrial Commodities Demographic Indicators Education Health & Manpower Drinking Water Supply Sanitation Entertainment and Recreations Infrastructure Power Food Allocation Distribution and Marketing of Agriculture Commodities Infrastructure Transport and Road Infrastructure Communication Banking and Financial Services Land Use Irrigation Source	167-181
10	Abbreviation & Sources	182-183
11	Disclaimer	184

Location & Political Map



Administrative Setup

List of Village Panchayat & Intermediate Panchayat (Block) Name - 2011

Village Name	Village Panchayat Name	Intermediate Panchayat Name
Adampur	Naksauda	Bari
Akpura	Jarga	Baseri
Amanpura	Kharoli	Baseri
Angai	Angai	Baseri
Arjunpura	Banora	Baseri
Atarsooma	Atarsooma	Baseri
Badriya	Tajpur	Baseri
Bagthar	Bagthar	Baseri
Banora	Banora	Baseri
Bansrai	Nadanpur	Baseri
Baoripura	Banora	Baseri
Baragaon	Kharoli	Baseri
Barai	Harjoopura	Baseri
Baraipura	Sarmathura	Baseri
Barapura	Chandrawali	Baseri
Barauli	Barauli	Baseri
Barman	Nadanpur	Baseri
Basantpura	Domai	Baseri
Baseri	Baseri	Baseri
Bhagaura	Mamodhan	Baseri
Bhagwan Singh Ka Pura	Mamodhan	Baseri
Bhampur	Jhiri	Baseri
Bharkunjra	Leelauti	Baseri
Bharli	Bharli	Baseri
Bhauhari	Madanpur	Baseri
Bhawanpura	Angai	Baseri
Bhindipura	Bijholi	Baseri
Bhiramad	Leelauti	Baseri
Bhole Ka Nagla	Kunkuta	Baseri

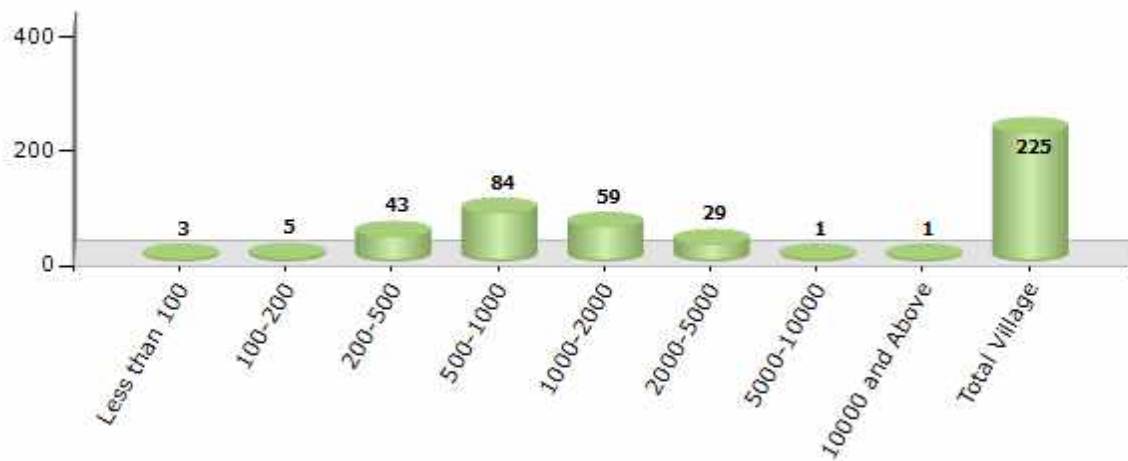
Contd....

Demographic

Number of Villages by Population Size - 2011

Less than 100	100-200	200-500	500-1000	1000-2000	2000-5000	5000-10000	10000 and Above	Total Village
3	5	43	84	59	29	1	1	225

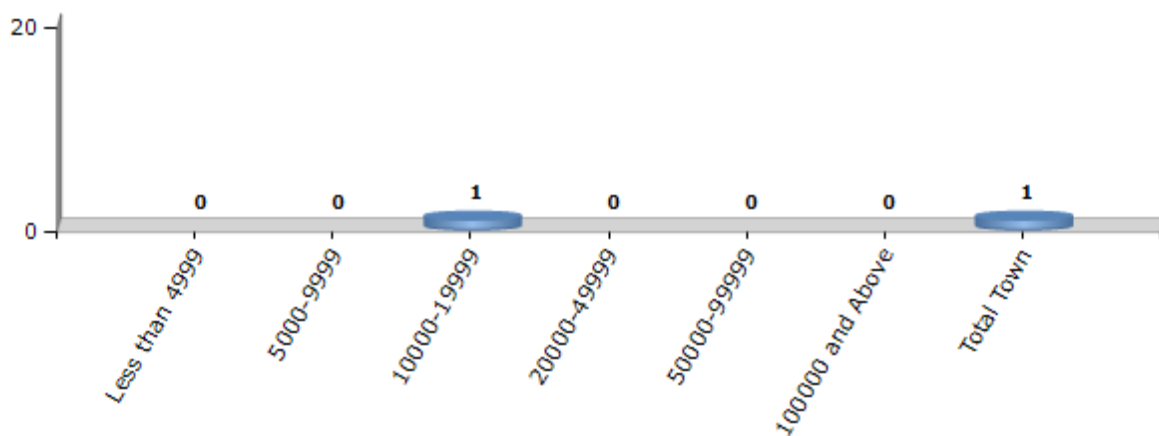
Number of Villages by Population Size - 2011



Number of Towns by Population Size - 2011

Less than 4999	5000-9999	10000-19999	20000-49999	50000-99999	100000 and Above	Total Town
0	0	1	0	0	0	1

Number of Towns by Population Size - 2011

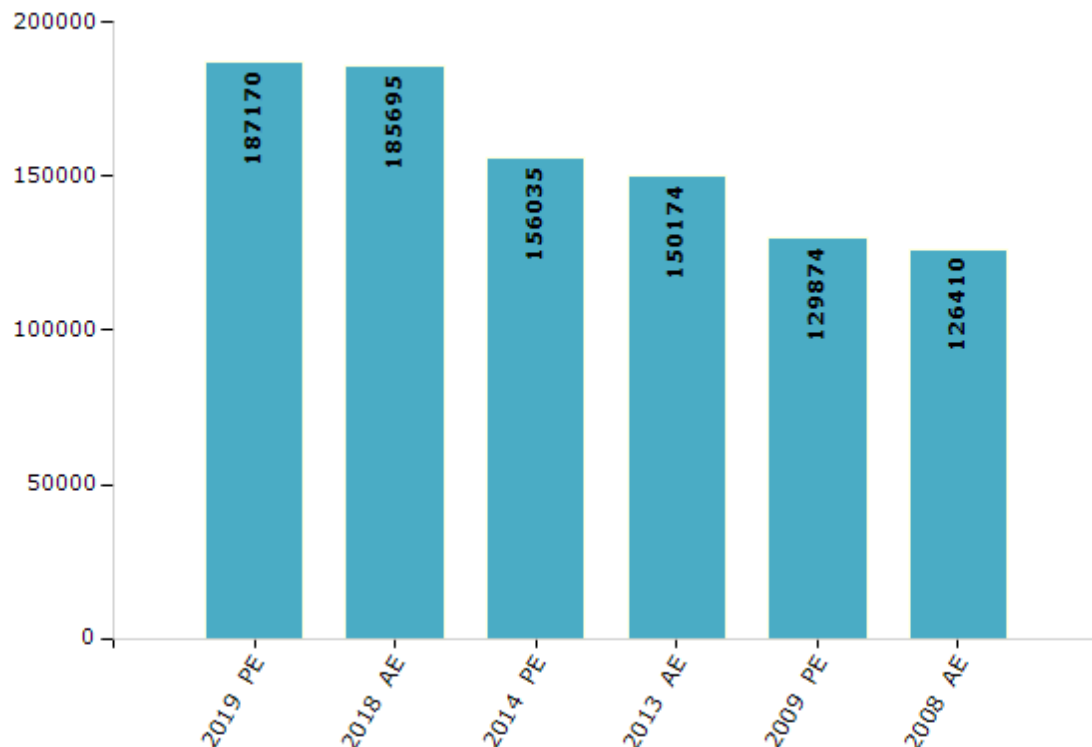


Electoral Features

Electors by Male & Female

Year	Male	Female	Others	Total	Year	Male	Female	Others	Total
2019 PE	101359	85811	0	187170	1993 AE	-	-	-	-
2018 AE	100191	85504	0	185695	1990 AE	-	-	-	-
2014 PE	85743	70292	0	156035	1985 AE	-	-	-	-
2013 AE	82400	67774	0	150174	1980 AE	-	-	-	-
2009 PE	71183	58691	-	129874	1977 AE	-	-	-	-
2008 AE	69210	57200	-	126410	1972 AE	-	-	-	-
2004 PE	-	-	-	-	1967 AE	-	-	-	-
2003 AE	-	-	-	-	1962 AE	-	-	-	-
1999 PE	-	-	-	-	1957 AE	-	-	-	-
1998 AE	-	-	-	-	1952 AE	-	-	-	-

Number of Electors

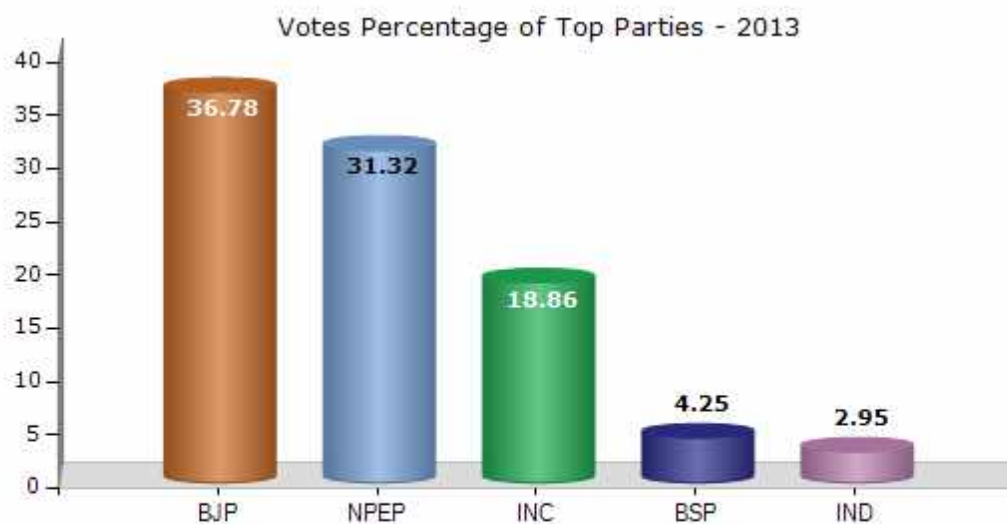


Note : AE : Assembly Election, PE : Assembly Segment of Parliamentary Election

Historical Summary Election Results

Summary Result of Assembly Election - 2013

Candidate Name	Party	Votes	Votes %
Rani Silautia	BJP	38678	36.78
Chhitaria	NPEP	32930	31.32
Om Prakash	INC	19832	18.86
Ramji Lal	BSP	4471	4.25
Dwarika	IND	3105	2.95
Hajari Lal	JGP	844	0.8
Shrilal Khare	SP	698	0.66
Pop Singh	BYS	694	0.66
Shreekrishna	NUZP	628	0.6
Ram Pal	BA S D	449	0.43
Shivlal	BHBP	329	0.31
Mohan Singh	IPGP	220	0.21
	NOTA	2277	2.17



Polling Station Level Election Results

Number and Name of Polling Stations (PS) (2018)

Number of Polling Stations	Name of Polling Stations	Number of Polling Stations	Name of Polling Stations
1	Govt. Senior Secondary School Bharli Left Part	22	Govt. U.P.S Dandipura
2	Govt. Senior Secondary School Bharli Right Part	23	Govt. Sec. School Raiviyapura Left Part
3	Govt. Senior Secondary School Bagthar Left Part	24	Govt. Sec. School Raiviyapura Right Part
4	Govt. Senior Secondary School Bagthar Middle Part	25	Govt. Upper Primary School Bhagaura
5	Atal Sewa Kendra Bagthar	26	Govt. Sr. Sec. School Jarga Left Part
6	Govt. U.P.S. Pali	27	Govt. Sr. Sec. School Jarga Right Part
7	Govt. Senior Secondary School Siholi	28	Atal Sewa Kendra Jarga
8	Govt. Upper Primary School Kuiya	29	Govt. Senior Secondary School Moorik
9	Govt. Sec. School Pattipura	30	Govt. Upper Primary School Chandupura
10	Govt. Primary School Nrisinghpur	31	Govt. U.P.S. Indhon
11	Govt. U.P.S. Khemri	32	Govt. Sec. School Mai
12	Govt. Senior Secondary School Boreli Room No. 9	33	Govt. U.P.S. Math Morki
13	Govt. Senior Secondary School Boreli Room No. 10	34	Govt. Sec. School Poothpura Left Part
14	Gram Panchayat Bhawan Boreli	35	Govt. Sec. School Poothpura Right Part
15	Govt. Primary School Jageer Boreli	36	Govt. U.P.S. School Sangori
16	Govt. Upper Primary School Sadhpura	37	Govt. U.P.S. School Hingota
17	Govt. U.P.S. School Nagla Rayjeet Room No. 3	38	Govt. Sec. School Tuniyapura
18	Govt. Upper Primary School Nagla Rayjeet Room No. 4	39	Govt. Sec. School Atarsooma
19	Govt. Senior Secondary School Ekta Room No. 3	40	Govt. Senior Secondary School Ratanpur
20	Govt. Senior Secondary School Ekta Room No. 4	41	Govt. Primary School Moola Bohre Ka Pura
21	Govt. Primary School Deenpur	42	Govt. Senior Secondary School Mahu Gulawali Room No. 3

Contd....

Polling Station Level Election Results

Polling Station-wise Votes Secured by Overall Top Five Parties in Baseri Assembly in Assembly Election (AE) under Karauli-Dholpur Parliamentary Constituency in Rajasthan (2018)

Number of Polling Station	Winner - Khiladi Lal Bairwa (INC)	Runner-up - Chhitriya Lal Jatav (BJP)	3rd - Sukhram Koli (IND)	4th - Udayveer Singh (BSP)	5th - Deepak Kain (BVHP)	NOTA	Other	Total Votes Secured
36	396	331	10	26	1	14	22	800
37	485	135	87	6	3	5	15	736
38	233	15	210	22	1	12	22	515
39	238	225	57	4	49	3	32	608
40	24	85	324	3	63	4	16	519
41	92	173	174	2	43	5	18	507
42	97	152	112	2	7	8	23	401
43	104	190	22	5	4	5	78	408
44	156	104	125	6	2	16	15	424
45	150	165	109	1	25	6	12	468
46	66	238	48	4	43	3	30	432
47	280	128	135	3	3	10	21	580
48	47	153	130	7	4	15	19	375
49	142	36	110	14	32	6	17	357
50	88	35	524	2	1	10	13	673
51	144	156	286	5	1	3	14	609
52	142	138	84	7	2	0	31	404
53	297	158	208	7	2	5	18	695
54	275	212	13	11	3	8	14	536
55	242	140	8	27	0	9	6	432
56	163	273	89	1	1	15	35	577
57	152	409	113	15	2	33	77	801
58	79	616	2	11	1	7	16	732
59	63	405	58	3	12	2	27	570
60	115	341	100	6	6	13	27	608
61	48	211	310	6	6	7	41	629
62	27	238	97	1	0	6	16	385
63	155	161	172	6	2	7	47	550
64	70	197	233	3	1	17	32	553
65	98	282	177	7	18	11	123	716
66	117	311	166	5	19	7	34	659
67	240	272	88	2	11	17	30	660
68	62	374	94	8	1	17	25	581
69	112	480	71	4	1	12	44	724
70	160	292	18	0	4	5	16	495

Contd....

Polling Station Level Election Results

Winner, Runner-up and 3rd Party Position & Winning Margin According to Polling Stations in Baseri Assembly in Assembly Election (AE) under Karauli-Dholpur Parliamentary Constituency in Rajasthan (2018)

Polling Station Number	Winner Party	Winner Votes (%)	Runner-up Party	Runner-up Votes (%)	Winning Margin Votes (%)	Third Party	Third Party Votes (%)	Other Votes (%)
71	IND (SK)	310 (51.93)	BJP	133 (22.28)	177 (29.65)	INC	110 (18.43)	44 (7.37)
72	IND (SK)	198 (48.89)	BJP	103 (25.43)	95 (23.46)	INC	83 (20.49)	21 (5.19)
73	IND (SK)	331 (53.39)	INC	187 (30.16)	144 (23.23)	BJP	78 (12.58)	24 (3.87)
74	IND (SK)	401 (70.85)	INC	83 (14.66)	318 (56.19)	BJP	37 (6.54)	45 (7.95)
75	IND (SK)	435 (64.44)	INC	130 (19.26)	305 (45.18)	IND (ISN)	35 (5.19)	75 (11.11)
76	IND (SK)	262 (66.16)	BJP	66 (16.67)	196 (49.49)	INC	20 (5.05)	48 (12.12)
77	BJP	218 (48.66)	IND (SK)	105 (23.44)	113 (25.22)	INC	85 (18.97)	40 (8.93)
78	IND (SK)	237 (44.97)	INC	212 (40.23)	25 (4.74)	BJP	16 (3.04)	62 (11.76)
79	IND (SK)	531 (82.71)	BJP	58 (9.03)	473 (73.68)	INC	26 (4.05)	27 (4.21)
80	IND (SK)	476 (73.12)	BJP	86 (13.21)	390 (59.91)	INC	58 (8.91)	31 (4.76)
81	IND (SK)	192 (48.61)	INC	113 (28.61)	79 (20)	BJP	70 (17.72)	20 (5.06)
82	IND (SK)	339 (60.32)	BJP	92 (16.37)	247 (43.95)	INC	55 (9.79)	76 (13.52)
83	IND (SK)	230 (48.02)	INC	134 (27.97)	96 (20.05)	BJP	68 (14.2)	47 (9.81)
84	IND (SK)	255 (50.4)	BJP	167 (33)	88 (17.4)	INC	36 (7.11)	48 (9.49)
85	IND (SK)	419 (70.54)	BJP	100 (16.84)	319 (53.7)	INC	48 (8.08)	27 (4.55)
86	INC	331 (69.98)	BSP	64 (13.53)	267 (56.45)	BJP	48 (10.15)	30 (6.34)
87	IND (SK)	256 (34)	INC	226 (30.01)	30 (3.99)	BJP	213 (28.29)	58 (7.7)
88	BJP	456 (73.79)	INC	120 (19.42)	336 (54.37)	IND (ISN)	17 (2.75)	25 (4.05)
89	INC	443 (60.52)	BJP	218 (29.78)	225 (30.74)	IND (SK)	35 (4.78)	36 (4.92)
90	BJP	197 (63.34)	INC	88 (28.3)	109 (35.04)	IND (SK)	17 (5.47)	9 (2.89)
91	INC	266 (60.87)	BJP	113 (25.86)	153 (35.01)	IND (SK)	43 (9.84)	15 (3.43)
92	BJP	227 (52.91)	INC	117 (27.27)	110 (25.64)	BSP	39 (9.09)	46 (10.72)
93	IND (SK)	355 (53.87)	BJP	151 (22.91)	204 (30.96)	INC	109 (16.54)	44 (6.68)
94	BJP	452 (66.67)	BVHP	81 (11.95)	371 (54.72)	INC	77 (11.36)	68 (10.03)
95	INC	257 (47.59)	BJP	214 (39.63)	43 (7.96)	IND (SK)	39 (7.22)	30 (5.56)
96	BVHP	286 (54.79)	BJP	145 (27.78)	141 (27.01)	IND (SK)	30 (5.75)	61 (11.69)
97	BJP	321 (54.97)	INC	175 (29.97)	146 (25)	IND (SK)	55 (9.42)	33 (5.65)
98	INC	274 (46.68)	BJP	187 (31.86)	87 (14.82)	IND (SK)	69 (11.75)	57 (9.71)
99	BJP	140 (33.18)	IND (SK)	94 (22.27)	46 (10.91)	INC	88 (20.85)	100 (23.7)
100	INC	434 (61.04)	IND (SK)	160 (22.5)	274 (38.54)	BJP	57 (8.02)	60 (8.44)
101	BJP	313 (61.61)	INC	119 (23.43)	194 (38.18)	IND (ISN)	27 (5.31)	49 (9.65)
102	INC	379 (81.86)	BJP	34 (7.34)	345 (74.52)	BSP	26 (5.62)	24 (5.18)
103	BJP	237 (39.04)	INC	173 (28.5)	64 (10.54)	IND (SK)	127 (20.92)	70 (11.53)
104	INC	183 (47.66)	BJP	124 (32.29)	59 (15.37)	IND (SK)	53 (13.8)	24 (6.25)
105	INC	231 (38.63)	BJP	203 (33.95)	28 (4.68)	IND (SK)	133 (22.24)	31 (5.18)

Contd....

Socio-Economic Amenities - Rural

Access to Education Facilities

Particulars	Number of Village (% of Population)				
	Available	Not Available	If Not Available (Distance of Nearest Facility)		
			A	B	C
Govt. Primary School	175 (94)	50 (6)	8 (1)	0 (0)	0 (0)
Private Primary School	87 (62)	138 (38)	27 (4)	13 (2)	1 (0)
Govt. Middle School	86 (67)	139 (33)	57 (12)	22 (5)	2 (0)
Private Middle School	72 (52)	153 (48)	16 (3)	13 (3)	4 (1)
Govt. Secondary School	49 (45)	176 (55)	92 (26)	57 (17)	17 (6)
Private Secondary School	38 (34)	187 (66)	1 (0)	0 (0)	1 (0)
Govt. Senior Secondary School	23 (30)	202 (70)	45 (14)	75 (27)	58 (16)
Private Senior Secondary School	24 (21)	201 (79)	0 (0)	1 (0)	3 (1)
Govt. Arts and Science Degree College	0 (0)	225 (100)	9 (5)	41 (20)	107 (43)
Private Arts and Science Degree College	0 (0)	225 (100)	8 (5)	15 (11)	45 (17)
Govt. Engineering College	0 (0)	225 (100)	0 (0)	1 (0)	35 (17)
Private Engineering College	0 (0)	225 (100)	0 (0)	2 (2)	187 (80)
Govt. Medicine College	0 (0)	225 (100)	0 (0)	0 (0)	180 (81)
Private Medicine College	0 (0)	225 (100)	0 (0)	0 (0)	45 (19)
Govt. Management Institute	0 (0)	225 (100)	0 (0)	3 (1)	62 (30)
Private Management Institute	0 (0)	225 (100)	0 (0)	1 (2)	159 (67)
Govt. Polytechnic	0 (0)	225 (100)	0 (0)	0 (0)	184 (84)
Private Polytechnic	0 (0)	225 (100)	0 (0)	0 (0)	40 (15)
Govt. Vocational Training School/ITI	0 (0)	225 (100)	5 (1)	26 (14)	69 (22)
Private Vocational Training School/ITI	1 (3)	224 (97)	11 (5)	44 (20)	66 (30)
Govt. Non Formal Training Centre	0 (0)	225 (100)	5 (1)	16 (8)	30 (11)
Private Non Formal Training Centre	0 (0)	225 (100)	10 (7)	35 (20)	127 (47)
Govt. School For Disabled	0 (0)	225 (100)	0 (0)	0 (0)	225 (100)
Private School For Disabled	0 (0)	225 (100)	0 (0)	0 (0)	0 (0)
Government Others	0 (0)	225 (100)	0 (0)	0 (0)	0 (0)
Private Others	0 (0)	225 (100)	0 (0)	0 (0)	0 (0)

Note : Distance A : Less than 5 km; B : Between 5-10 km; C : 10+ km.; Source : Data Analysis is based on 2011 Census.

DISCLAIMER

The Terms of Use and Disclaimer of Datanet India Private Limited (hereinafter referred to as "Datanet") for use of this analysis report of **Baseri Assembly Constituency (Baseri Vidhan Sabha) :-**

1. **Assembly Factbook™** is a Registered Trade Mark owned by Datanet.
2. All the maps are sketched and graphical representation only and have not been drawn to the scale and also not to represent the actual geographical area or boundary of the unit.
3. The data for the aforesaid analysis is based on authentic sources and has been culled from the various publications of Census, CSO and NSSO for district and block level data, various central and state government departments, Central & State Elections Commissions and the concerned Returning Officers' releases, Electoral Rolls, Election results and allied publications, internal assessment, surveys, estimates and analysis. Therefore, certain adjustment of data at micro level may have been done to arrive closer to the macro data.
4. Data have been provided on an "As Is" and "As AVAILABLE" basis
5. The colours shown in the maps or diagram and charts of a particular party, alliance or AC are indicative and do not represent them.
6. This publication which includes maps, sheets, graphs and data would be the property under copyright of Datanet only. The user may use these for its internal study, analysis and research purposes. It's public display, re-selling or any commercial uses by the user are not allowed.
7. Datanet has taken due care and caution in compilation and processing of data and allied information, but does not guarantee the accuracy, adequacy or completeness of any information/analysis and will be not responsible for any errors or omissions or for the results obtained from the use of such information/analysis.
8. All the contents for the publication have been culled from various authentic sources and Datanet reasonably believes such sources to be reliable, but does not make any representations, express or implied as to the accuracy or fitness of use of such information. The information or contents of the information/analysis do not constitute advice and should not be relied upon in making (or refraining from making) any decision. Any reliance placed upon the information provided by Datanet is the sole responsibility and strictly at the user's risk.
9. In no event will Datanet be liable for any damages (including, without limitation, damages for loss of business projects, or loss of profits) arising in contract, tort or otherwise from the use of or inability to use any of its contents, or from any action taken (or refrained from being taken) as a result of using the analysis or any of its contents. Datanet its directors, owners, editors, officials, employees, distributor and agents or any associate will not be liable for any errors in the information contained or any consequences arising from the use of the contents of the provided information/analysis.
10. If any provision of these terms and conditions is held invalid or illegal or unenforceable for any reason by any court of competent jurisdiction, such provision shall be severed and the remainder of provisions of the terms and conditions shall continue in full force and effect as if the Term of Use had been executed with the invalid, illegal or unenforceable provision eliminated.
11. If there are any discrepancies in the information provided, please bring it to attention of Datanet for suitable rectification measures.

Buy Online This Complete Book At
Datanet India eBooks Store

www.indiastatpublications.com

or go directly at

[http://www.indiastatpublications.com/
Assembly_factbook/Rajasthan/Karauli-Dholpur/ Baseri](http://www.indiastatpublications.com/Assembly_factbook/Rajasthan/Karauli-Dholpur/Baseri)

 **india**stat**elections**

ISBN : 978-93-87267-36-7



9 789387 267367