



Rajasthan

# Assembly Factbook™

Dholpur Assembly Constituency



Key Electoral Data of Dholpur  
Assembly Constituency (Vidhan Sabha)

Rajasthan

# Assembly Factbook™

Dholpur Assembly Constituency



Dholpur Vidhan Sabha

## **Editor & Director**

Dr. R.K. Thukral

## **Research Editor**

Dr. Shafeeq Rahman

## **Compiled, Researched and Published by Datanet India Pvt. Ltd.**

D-100, 1st Floor,

Okhla Industrial Area, Phase-I,  
New Delhi- 110020.

Ph.: 91-11- 43580781-84

Email : support@indiastatpublications.com

Website : www.indiastatelections.com

## **Online Book Store :**

www.indiastatpublications.com

**Report No. :** AFB/RJ-079-0125

**ISBN :** 978-93-86670-58-8

**First Edition :** January, 2018

**Eighth Updated Edition :** January, 2025

**Price :** Rs. 11500/-

US\$ 310

**© Datanet India Pvt. Ltd.**

All rights reserved. No part of this book may be reproduced, stored in a retrieval system or transmitted in any form or by any means, mechanical photocopying, photographing, scanning, recording or otherwise without the prior written permission of the publisher. Please refer to Disclaimer at page no. 203 for the use of this publication.

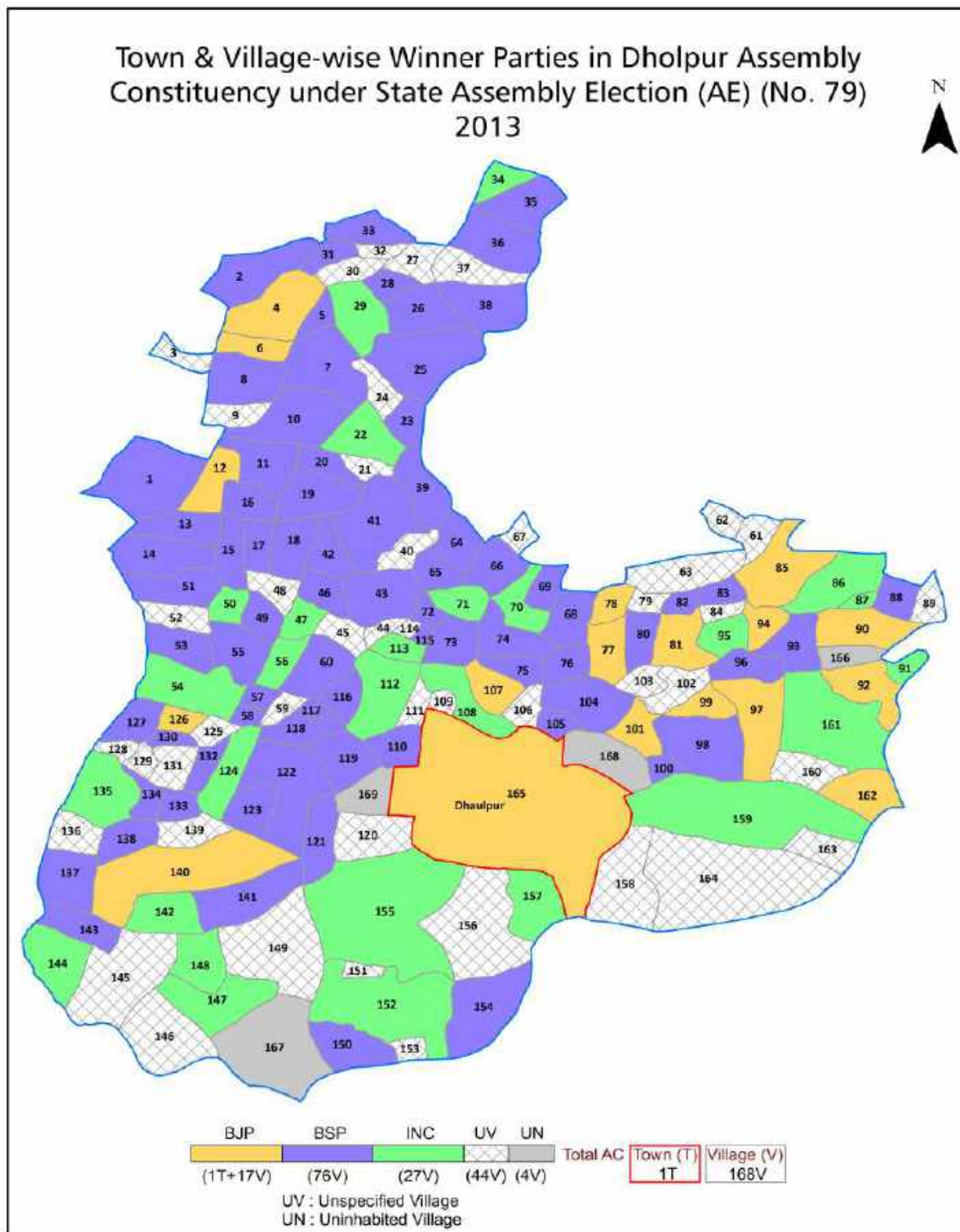
Printed in India

## Contents

No.	Particulars	Page No.
	<b>Introduction</b>	
1	Assembly Constituency - (Vidhan Sabha) at a Glance   Features of Assembly as per Delimitation Commission of India (2008)	1-2
	<b>Location and Political Maps</b>	
2	Location Map   Boundaries of Assembly Constituency - (Vidhan Sabha in District   Boundaries of Assembly Constituency under Parliamentary Constituency - (Lok Sabha)   Town & Village-wise Winner Parties- 2024, 2023, 2019, 2018, 2014, 2013, 2009 and 2008	3-11
	<b>Administrative Setup (2011)</b>	
3	District   Sub-district   Towns   Villages   Inhabited Villages   Uninhabited Villages   Village Panchayat   Intermediate Panchayat	12-20
	<b>Demographics (2011)</b>	
4	Population   Households   Rural/Urban Population   Towns and Villages by Population Size   Sex Ratio (Total & 0-6 Years)   Religious Population   Social Population   Literacy Rate	21-22
	<b>Electoral Features</b>	
5	Important Dates of Last Elections Held   Electors by Gender   Service Electors   Voters   Voters Turnout   Polling Stations & Average Number of Electors per Polling Station   Electors by Age Group   Present Elected Representatives	23-28
	<b>Historical Summary Election Results</b>	
6	Vote Share of Major Parties   Winning Margin (Number & Percentage   Polarity of Parties   Summary Result of Assembly Segment of Parliamentary Elections 2024, 2019, 2014, 2009, 2004 and 1999   Summary Result of Assembly Elections 2023, 2018, 2013, 2008, 2003, 1998, 1993, 1990, 1985, 1980, 1977, 1972, 1967, 1962, 1957 and 1952	29-53
	<b>Polling Station Level Election Results</b>	
7	Name and Number of Polling Station 2024, 2023, 2019, 2018, 2014, 2013, 2009 and 2008   Polling Station-wise Electors, Voters & Voters Turnout 2024, 2023, 2019, 2018, 2014, 2013, 2009 and 2008   Polling Station wise Elections Results 2024, 2023, 2019, 2018, 2014, 2013, 2009 and 2008	54-183
	<b>Share of Assembly Constituency</b>	
8	Share of Assembly Constituency - (Vidhan Sabha) in State, District and Parliamentary Constituency - (Lok Sabha)	184
	<b>Socio-Economic Amenities (2011)</b>	
9	Access to Administrative Units   Agricultural, Manufacturing and Industrial Commodities   Demographic Indicators   Education   Health & Manpower   Drinking Water Supply   Sanitation   Entertainment and Recreations Infrastructure   Power   Food Allocation Distribution and Marketing of Agriculture Commodities Infrastructure   Transport and Road Infrastructure   Communication   Banking and Financial Services   Land Use   Irrigation Source	186-200
10	<b>Abbreviation &amp; Sources</b>	201-202
11	<b>Disclaimer</b>	203



## Location & Political Map



## Administrative Setup

### List of Village Panchayat & Intermediate Panchayat (Block) Name - 2011

Village Name	Village Panchayat Name	Intermediate Panchayat Name
Adarshnagar	Pachgaon	Dhaulpur
Ajaipura	Nidhaira Kalan	Dhaulpur
Alahpura	Odi	Dhaulpur
Andoa Ka Pura	Kanasil	Dhaulpur
Badrika	Moosalpur	Dhaulpur
Bag	Kasimpur	Rajakhera
Baghpura	Basai Samanta	Dhaulpur
Bahadurpur	Jatoli	Rajakhera
Bahrawati	Manpur	Dhaulpur
Bahwalpur	Luhari	Rajakhera
Bakanyan Ka Pura	Jatoli	Rajakhera
Bandpura	Luhari	Rajakhera
Bara	Malauni Khurd	Dhaulpur
Bara Ka Pura	Malauni Khurd	Dhaulpur
Barapura	Moroli	Dhaulpur
Bareh Mori	Sadikpur	Rajakhera
Barela Pura	Moroli	Dhaulpur
Barkhera	Puraini	Dhaulpur
Basai Neem	Basai Neem	Dhaulpur
Basai Samanta	Basai Samanta	Dhaulpur
Beechhiya	Basai Neem	Dhaulpur
Bhagana	Malauni Khurd	Dhaulpur
Bhagirathpura	Basai Samanta	Dhaulpur
Bhagwant Garh	Luhari	Rajakhera
Bhaisakh	Tagawali	Rajakhera
Bhaisena	Bhaisena	Rajakhera
Bhaisena Ka Pura	Bhaisena	Rajakhera
Bhamroli	Bhaisena	Rajakhera
Bhaulpura	Moosalpur	Dhaulpur

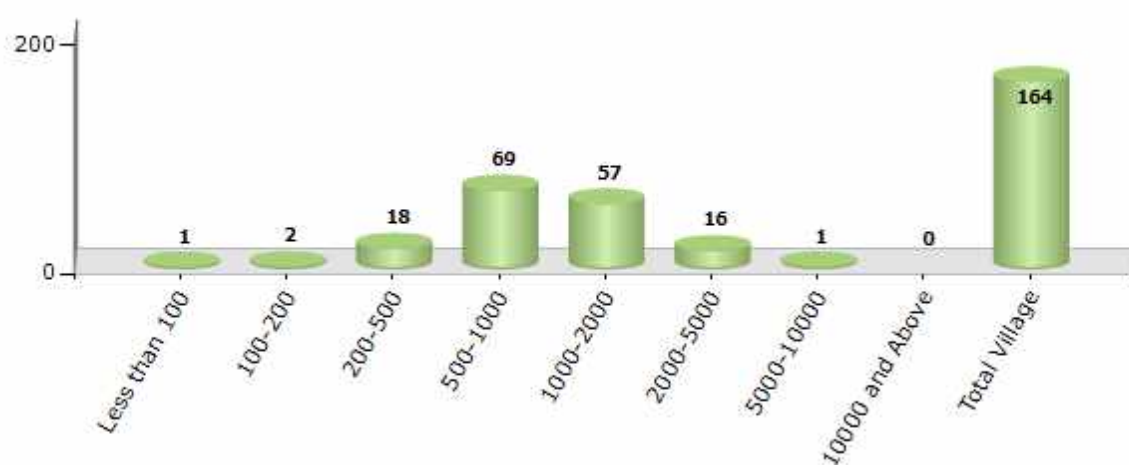
Contd....

## Demographic

### Number of Villages by Population Size - 2011

Less than 100	100-200	200-500	500-1000	1000-2000	2000-5000	5000-10000	10000 and Above	Total Village
1	2	18	69	57	16	1	0	164

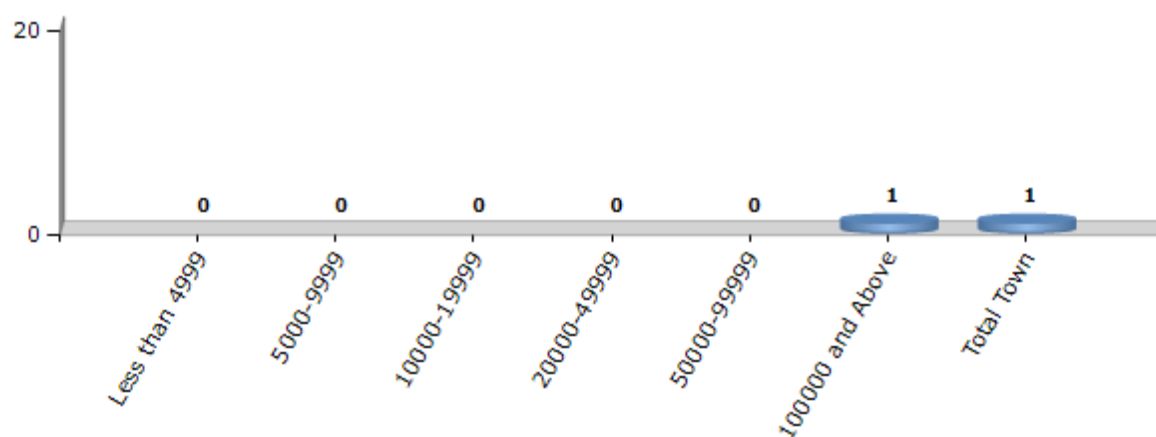
Number of Villages by Population Size - 2011



### Number of Towns by Population Size - 2011

Less than 4999	5000-9999	10000-19999	20000-49999	50000-99999	100000 and Above	Total Town
0	0	0	0	0	1	1

Number of Towns by Population Size - 2011



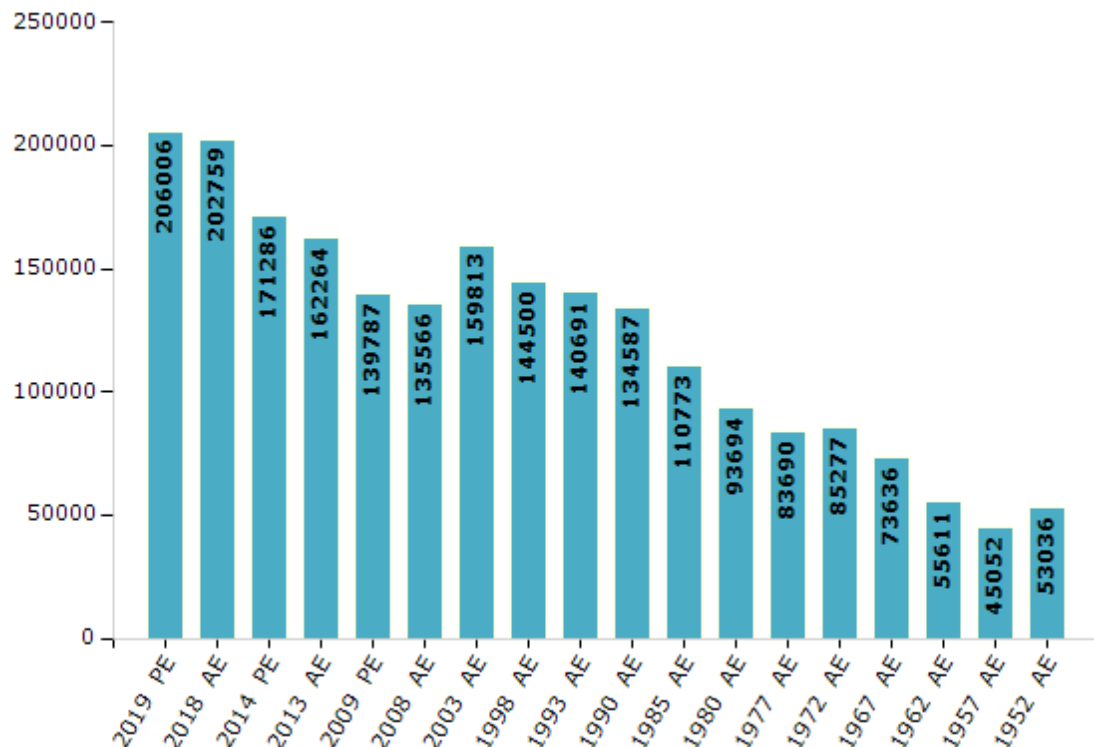
## Electoral Features

### Electors by Male & Female

Year	Male	Female	Others	Total
2019 PE	109223	96776	7	206006
2018 AE	107418	95336	5	202759
2014 PE	92028	79258	0	171286
2013 AE	87303	74961	0	162264
2009 PE	75510	64277	-	139787
2008 AE	73168	62398	-	135566
2004 PE	-	-	-	-
2003 AE	86467	73346	-	159813
1999 PE	-	-	-	-
1998 AE	79918	64582	-	144500

Year	Male	Female	Others	Total
1993 AE	77680	63011	-	140691
1990 AE	75220	59367	-	134587
1985 AE	61134	49639	-	110773
1980 AE	50354	43340	-	93694
1977 AE	45124	38566	-	83690
1972 AE	49403	35874	-	85277
1967 AE	-	-	-	73636
1962 AE	-	-	-	55611
1957 AE	-	-	-	45052
1952 AE	-	-	-	53036

Number of Electors



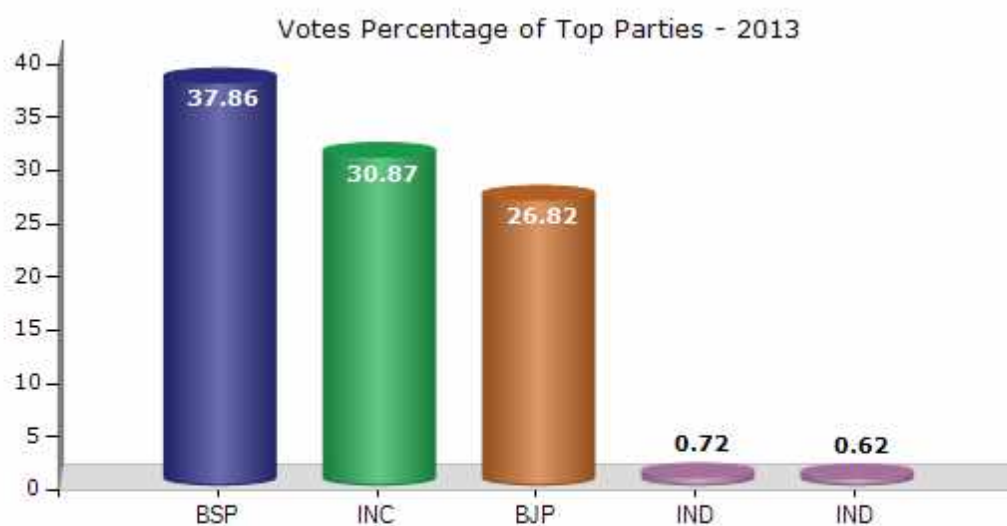
**Note :** AE : Assembly Election, PE : Assembly Segment of Parliamentary Election



## Historical Summary Election Results

### Summary Result of Assembly Election - 2013

Candidate Name	Party	Votes	Votes %
B. L . Kushwah	BSP	49892	37.86
Banwari Lal Sharma	INC	40683	30.87
Abdul Sagir Khan (Advocate)	BJP	35351	26.82
Rajendra Bansal	IND	952	0.72
Lata Sharma	IND	820	0.62
Jitendra Singh Rana	IPGP	761	0.58
Virendra Singh Kushwah	IND	547	0.42
Mohan Prakash Gupta (Chhotu)	BYS	334	0.25
Lala Baheed Khan	NPEP	201	0.15
Man Singh	IND	174	0.13
Manoj Kumar	JD(U)	172	0.13
Pavan Kumar Sharma	IND	133	0.1
	NOTA	1764	1.34



## Polling Station Level Election Results

### Number and Name of Polling Stations (PS) (2018)

Number of Polling Stations	Name of Polling Stations	Number of Polling Stations	Name of Polling Stations
1	Govt. Senior Secondary School Sarkana	22	Govt. Primary School Jamalpur
2	Govt. Sr. Sec. School Kolari Left Side	23	Govt. Secondary School Manpur Left Side
3	Govt. Sr. Sec. School Kolari Right Side	24	Govt. Secondary School Manpur Right Side
4	Govt. Sec. School Musalpur	25	Govt. Senior Secondary School Rajpur (Left Side)
5	Govt. Senior Secondary School Badarika	26	Govt. Senior Secondary School Rajpur (Right Side)
6	Govt. Upper Primary School Kemara	27	Govt. Senior Secondary School Tasimo (Left Side)
7	Govt. Upper Primary School Ajaypura	28	Govt. Senior Secondary School Tasimo (Right Side)
8	Govt. Upper Primary School Nidhera Kala	29	Master Vidhyaram College Tasimo
9	Govt. Sr. Sec. School Nidhera Khurd Left Side	30	Govt. Girls Secondary School Tasimo
10	Govt. Sr. Sec. School Nidhera Khurd Right Side	31	Atal Seva Kendra Tasimo
11	Govt. Sr. Sec. School Ramgada	32	Govt. Upper Primary School Phoolpura
12	Govt. Sec. School Sakhawara	33	Govt. Upper Primary School Norangabad
13	Govt. Secondary School Shastra Nagar	34	Govt. Secondary School Chora Khera
14	Govt. Primary School Bhairu Ka Pura	35	Govt. Senior Secondary School Tehari (Left Side)
15	Govt. Upper Primary School Penkari	36	Govt. Senior Secondary School Tehari (Right Side)
16	Govt. Sec. School Chitora (Left Side)	37	Govt. Upper Primary School Tehari Ka Pura
17	Atal Seva Kendra Chitora	38	Govt. Senior Secondary School Maloni Khurd (Left Side)
18	Govt. Senior Secondary School Beharavati Left Side	39	Govt. Senior Secondary School Maloni Khurd (Right Side)
19	Govt. Senior Secondary School Behravati Right Side	40	Govt. Upper Primary School, Bhagna
20	Govt. Primary School Dalelpur	41	Govt. Shiksha Karmi School Jharpura
21	Govt. Upper Primary School Thekuli	42	Govt. Secondary School Bara (Left Side)

Contd....

## Polling Station Level Election Results

### Polling Station-wise Votes Secured by Overall Top Five Parties in Dholpur Assembly in Assembly Election (AE) under Karauli-Dholpur Parliamentary Constituency in Rajasthan (2018)

Number of Polling Station	Winner - Shobharani Kushwah (BJP)	Runner-up - Dr. Shiv Charan Singh Kushawah (INC)	3rd - Kishan Chand Sharma (BSP)	4th - Chand Prakash Sharma Urf C.P. Sharma (IND)	5th - Ramkhiladi (IND)	NOTA	Other	Total Votes Secured
36	201	186	96	60	4	10	5	562
37	250	196	2	2	2	1	5	458
38	321	167	77	100	1	1	10	677
39	122	160	126	65	6	4	11	494
40	886	83	0	0	9	2	6	986
41	535	93	17	3	12	3	14	677
42	203	113	207	15	6	12	8	564
43	602	59	0	0	8	4	11	684
44	285	94	1	3	1	1	4	389
45	263	130	66	40	5	4	2	510
46	381	276	18	19	5	3	10	712
47	123	91	101	4	0	2	3	324
48	667	323	7	0	8	2	17	1024
49	100	84	322	10	2	9	7	534
50	117	138	120	6	1	1	9	392
51	592	14	5	5	4	3	9	632
52	464	47	119	5	4	1	6	646
53	223	48	463	75	0	3	8	820
54	210	214	133	18	3	2	9	589
55	771	57	2	0	8	4	12	854
56	205	261	109	23	6	1	4	609
57	374	72	13	11	1	2	5	478
58	259	229	84	10	3	8	12	605
59	86	366	40	5	3	4	8	512
60	202	387	68	23	4	5	5	694
61	392	299	43	7	6	15	15	777
62	278	71	177	62	4	11	18	621
63	224	334	158	13	3	2	8	742
64	233	249	14	12	4	2	2	516
65	321	160	14	17	4	2	3	521
66	160	165	104	4	5	3	5	446
67	149	227	182	13	6	10	2	589
68	264	50	456	17	2	2	6	797
69	177	248	26	1	1	4	12	469
70	468	62	2	0	12	3	10	557

Contd....

## Polling Station Level Election Results

**Winner, Runner-up and 3rd Party Position & Winning Margin According to Polling Stations in Dholpur Assembly in Assembly Election (AE) under Karauli-Dholpur Parliamentary Constituency in Rajasthan (2018)**

Polling Station Number	Winner Party	Winner Votes (%)	Runner-up Party	Runner-up Votes (%)	Winning Margin Votes (%)	Third Party	Third Party Votes (%)	Other Votes (%)
71	BJP	255 (60)	INC	74 (17.41)	181 (42.59)	BSP	60 (14.12)	36 (8.47)
72	BSP	169 (46.94)	BJP	94 (26.11)	75 (20.83)	INC	74 (20.56)	23 (6.39)
73	IND (CPSUC)	118 (36.31)	BJP	93 (28.62)	25 (7.69)	BSP	57 (17.54)	57 (17.54)
74	BJP	745 (76.02)	INC	185 (18.88)	560 (57.14)	IND (R)	16 (1.63)	34 (3.47)
75	BJP	719 (78.32)	INC	160 (17.43)	559 (60.89)	IND (R)	10 (1.09)	29 (3.16)
76	INC	171 (47.63)	BJP	142 (39.55)	29 (8.08)	BSP	27 (7.52)	19 (5.29)
77	BJP	488 (62.48)	BSP	142 (18.18)	346 (44.3)	IND (CPSUC)	94 (12.04)	57 (7.3)
78	BJP	277 (50.09)	INC	223 (40.33)	54 (9.76)	BSP	26 (4.7)	27 (4.88)
79	INC	247 (61.75)	BSP	53 (13.25)	194 (48.5)	IND (CPSUC)	47 (11.75)	53 (13.25)
80	INC	452 (87.43)	BSP	31 (6)	421 (81.43)	BJP	21 (4.06)	13 (2.51)
81	INC	272 (46.5)	BJP	249 (42.56)	23 (3.94)	BSP	27 (4.62)	37 (6.32)
82	INC	226 (45.29)	BJP	191 (38.28)	35 (7.01)	BSP	46 (9.22)	36 (7.21)
83	INC	215 (35.42)	BSP	215 (35.42)	0 (0)	BJP	163 (26.85)	14 (2.31)
84	BSP	632 (86.58)	INC	57 (7.81)	575 (78.77)	BJP	16 (2.19)	25 (3.42)
85	BJP	387 (46.24)	INC	233 (27.84)	154 (18.4)	BSP	178 (21.27)	39 (4.66)
86	BJP	449 (66.52)	INC	187 (27.7)	262 (38.82)	IND (R)	8 (1.19)	31 (4.59)
87	BJP	553 (71.63)	INC	107 (13.86)	446 (57.77)	BSP	95 (12.31)	17 (2.2)
88	BJP	247 (38.29)	INC	201 (31.16)	46 (7.13)	BSP	182 (28.22)	15 (2.33)
89	BJP	335 (76.14)	INC	93 (21.14)	242 (55)	BSP	4 (0.91)	8 (1.82)
90	BJP	280 (35.58)	INC	251 (31.89)	29 (3.69)	BSP	122 (15.5)	134 (17.03)
91	INC	317 (41.17)	BSP	199 (25.84)	118 (15.33)	BJP	197 (25.58)	57 (7.4)
92	INC	524 (67.7)	BJP	172 (22.22)	352 (45.48)	IND (CPSUC)	35 (4.52)	43 (5.56)
93	BJP	478 (68.29)	BSP	122 (17.43)	356 (50.86)	INC	65 (9.29)	35 (5)
94	BJP	363 (51.13)	INC	232 (32.68)	131 (18.45)	BSP	69 (9.72)	46 (6.48)
95	BJP	704 (89.68)	INC	57 (7.26)	647 (82.42)	IND (R)	7 (0.89)	17 (2.17)
96	BJP	639 (98.31)	INC	6 (0.92)	633 (97.39)	BYS	2 (0.31)	3 (0.46)
97	BJP	277 (67.23)	INC	119 (28.88)	158 (38.35)	BSP	8 (1.94)	8 (1.94)
98	BJP	551 (94.35)	INC	11 (1.88)	540 (92.47)	IND (R)	6 (1.03)	16 (2.74)
99	BJP	249 (38.37)	IND (CPSUC)	177 (27.27)	72 (11.1)	BSP	154 (23.73)	69 (10.63)
100	BJP	512 (63.13)	INC	144 (17.76)	368 (45.37)	BSP	105 (12.95)	50 (6.17)
101	BJP	299 (57.28)	INC	135 (25.86)	164 (31.42)	BSP	54 (10.34)	34 (6.51)
102	BSP	494 (66.94)	INC	110 (14.91)	384 (52.03)	BJP	109 (14.77)	25 (3.39)
103	BSP	235 (44.68)	BJP	163 (30.99)	72 (13.69)	INC	72 (13.69)	56 (10.65)
104	BJP	262 (54.93)	IND (CPSUC)	92 (19.29)	170 (35.64)	INC	84 (17.61)	39 (8.18)
105	BJP	727 (89.86)	INC	53 (6.55)	674 (83.31)	IND (R)	9 (1.11)	20 (2.47)

Contd....

## Socio-Economic Amenities - Rural

### Access to Education Facilities

Particulars	Number of Village (% of Population)				
	Available	Not Available	If Not Available (Distance of Nearest Facility)		
			A	B	C
Govt. Primary School	143 (96)	21 (4)	1 (0)	1 (0)	0 (0)
Private Primary School	56 (46)	108 (54)	9 (2)	8 (2)	1 (0)
Govt. Middle School	69 (64)	95 (36)	35 (14)	8 (3)	1 (0)
Private Middle School	48 (40)	116 (60)	13 (4)	12 (3)	7 (2)
Govt. Secondary School	28 (34)	136 (66)	76 (40)	28 (11)	15 (5)
Private Secondary School	25 (26)	139 (74)	1 (0)	3 (1)	2 (1)
Govt. Senior Secondary School	12 (18)	152 (82)	66 (37)	39 (20)	29 (12)
Private Senior Secondary School	15 (12)	149 (88)	0 (0)	2 (1)	2 (1)
Govt. Arts and Science Degree College	0 (0)	164 (100)	10 (9)	73 (45)	74 (39)
Private Arts and Science Degree College	0 (0)	164 (100)	0 (0)	7 (7)	0 (0)
Govt. Engineering College	0 (0)	164 (100)	0 (0)	0 (0)	41 (24)
Private Engineering College	0 (0)	164 (100)	4 (2)	1 (0)	118 (74)
Govt. Medicine College	0 (0)	164 (100)	0 (0)	0 (0)	112 (64)
Private Medicine College	0 (0)	164 (100)	0 (0)	0 (0)	52 (36)
Govt. Management Institute	0 (0)	164 (100)	0 (0)	2 (1)	54 (34)
Private Management Institute	0 (0)	164 (100)	5 (3)	1 (0)	102 (62)
Govt. Polytechnic	0 (0)	164 (100)	0 (0)	15 (8)	26 (22)
Private Polytechnic	3 (1)	161 (99)	9 (6)	34 (20)	77 (44)
Govt. Vocational Training School/ITI	0 (0)	164 (100)	10 (9)	73 (48)	59 (30)
Private Vocational Training School/ITI	0 (0)	164 (100)	0 (0)	7 (5)	14 (8)
Govt. Non Formal Training Centre	0 (0)	164 (100)	4 (2)	35 (25)	33 (20)
Private Non Formal Training Centre	0 (0)	164 (100)	6 (7)	40 (25)	46 (21)
Govt. School For Disabled	0 (0)	164 (100)	9 (6)	49 (28)	106 (67)
Private School For Disabled	0 (0)	164 (100)	0 (0)	0 (0)	0 (0)
Government Others	0 (0)	164 (100)	0 (0)	0 (0)	0 (0)
Private Others	0 (0)	164 (100)	0 (0)	0 (0)	0 (0)

Note : Distance A : Less than 5 km; B : Between 5-10 km; C : 10+ km.; Source : Data Analysis is based on 2011 Census.

## DISCLAIMER

The Terms of Use and Disclaimer of Datanet India Private Limited (hereinafter referred to as "Datanet") for use of this analysis report of **Dholpur Assembly Constituency (Dholpur Vidhan Sabha)** :-

1. **Assembly Factbook™** is a Registered Trade Mark owned by Datanet.
2. All the maps are sketched and graphical representation only and have not been drawn to the scale and also not to represent the actual geographical area or boundary of the unit.
3. The data for the aforesaid analysis is based on authentic sources and has been culled from the various publications of Census, CSO and NSSO for district and block level data, various central and state government departments, Central & State Elections Commissions and the concerned Returning Officers' releases, Electoral Rolls, Election results and allied publications, internal assessment, surveys, estimates and analysis. Therefore, certain adjustment of data at micro level may have been done to arrive closer to the macro data.
4. Data have been provided on an "As Is" and "As AVAILABLE" basis
5. The colours shown in the maps or diagram and charts of a particular party, alliance or AC are indicative and do not represent them.
6. This publication which includes maps, sheets, graphs and data would be the property under copyright of Datanet only. The user may use these for its internal study, analysis and research purposes. It's public display, re-selling or any commercial uses by the user are not allowed.
7. Datanet has taken due care and caution in compilation and processing of data and allied information, but does not guarantee the accuracy, adequacy or completeness of any information/analysis and will be not responsible for any errors or omissions or for the results obtained from the use of such information/analysis.
8. All the contents for the publication have been culled from various authentic sources and Datanet reasonably believes such sources to be reliable, but does not make any representations, express or implied as to the accuracy or fitness of use of such information. The information or contents of the information/analysis do not constitute advice and should not be relied upon in making (or refraining from making) any decision. Any reliance placed upon the information provided by Datanet is the sole responsibility and strictly at the user's risk.
9. In no event will Datanet be liable for any damages (including, without limitation, damages for loss of business projects, or loss of profits) arising in contract, tort or otherwise from the use of or inability to use any of its contents, or from any action taken (or refrained from being taken) as a result of using the analysis or any of its contents. Datanet its directors, owners, editors, officials, employees, distributor and agents or any associate will not be liable for any errors in the information contained or any consequences arising from the use of the contents of the provided information/analysis.
10. If any provision of these terms and conditions is held invalid or illegal or unenforceable for any reason by any court of competent jurisdiction, such provision shall be severed and the remainder of provisions of the terms and conditions shall continue in full force and effect as if the Term of Use had been executed with the invalid, illegal or unenforceable provision eliminated.
11. If there are any discrepancies in the information provided, please bring it to attention of Datanet for suitable rectification measures.



**Buy Online This Complete Book At**  
**Datanet India eBooks Store**

[www.indiastatpublications.com](http://www.indiastatpublications.com)

or go directly at

[http://www.indiastatpublications.com/  
Assembly\\_factbook/Rajasthan/Karauli-Dholpur/ Dholpur](http://www.indiastatpublications.com/Assembly_factbook/Rajasthan/Karauli-Dholpur/Dholpur)

 **indiastat**elections

ISBN : 978-93-86670-58-8



9 789386 670588