



Rajasthan

Assembly Factbook™

Karauli Assembly Constituency



Key Electoral Data of Karauli
Assembly Constituency (Vidhan Sabha)

Rajasthan

Assembly Factbook™

Karauli Assembly Constituency



Karauli Vidhan Sabha

Editor & Director

Dr. R.K. Thukral

Research Editor

Dr. Shafeeq Rahman

Compiled, Researched and Published by Datanet India Pvt. Ltd.

D-100, 1st Floor,

Okhla Industrial Area, Phase-I,
New Delhi- 110020.

Ph.: 91-11- 43580781-84

Email : support@indiastatpublications.com

Website : www.indiastatelections.com

Online Book Store :

www.indiastatpublications.com

Report No. : AFB/RJ-083-0125

ISBN : 978-93-87267-99-2

First Edition : January, 2018

Eighth Updated Edition : January, 2025

Price : Rs. 11500/-

US\$ 310

© Datanet India Pvt. Ltd.

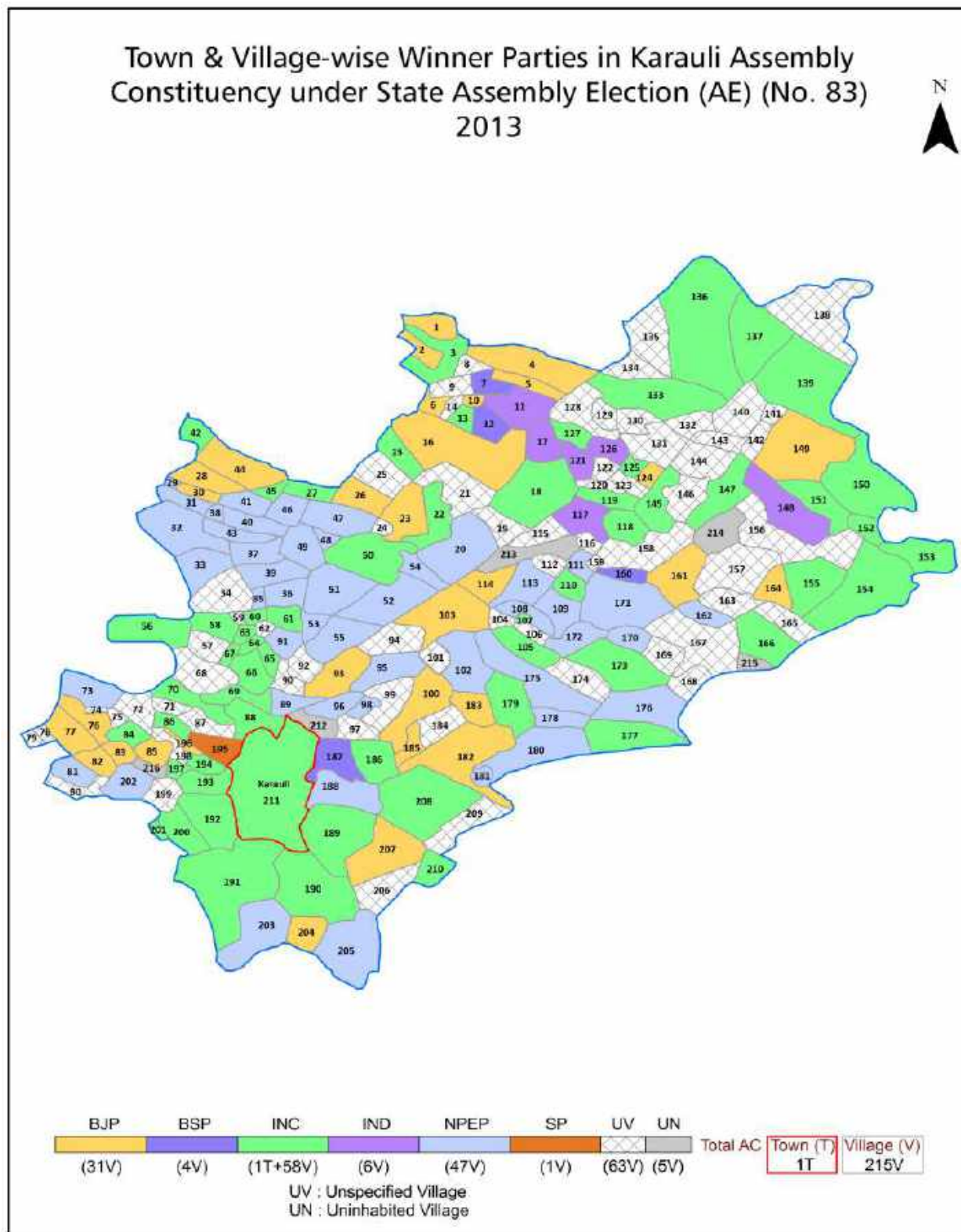
All rights reserved. No part of this book may be reproduced, stored in a retrieval system or transmitted in any form or by any means, mechanical photocopying, photographing, scanning, recording or otherwise without the prior written permission of the publisher. Please refer to Disclaimer at page no. 221 for the use of this publication.

Printed in India

Contents

No.	Particulars	Page No.
	Introduction	
1	Assembly Constituency - (Vidhan Sabha) at a Glance Features of Assembly as per Delimitation Commission of India (2008)	1-2
	Location and Political Maps	
2	Location Map Boundaries of Assembly Constituency - (Vidhan Sabha) in District Boundaries of Assembly Constituency under Parliamentary Constituency - (Lok Sabha) Town & Village-wise Winner Parties- 2024, 2023, 2019, 2018, 2014, 2013, 2009 and 2008	3-11
	Administrative Setup (2011)	
3	District Sub-district Towns Villages Inhabited Villages Uninhabited Villages Village Panchayat Intermediate Panchayat	12-23
	Demographics (2011)	
4	Population Households Rural/Urban Population Towns and Villages by Population Size Sex Ratio (Total & 0-6 Years) Religious Population Social Population Literacy Rate	24-25
	Electoral Features	
5	Important Dates of Last Elections Held Electors by Gender Service Electors Voters Voters Turnout Polling Stations & Average Number of Electors per Polling Station Electors by Age Group Present Elected Representatives	26-31
	Historical Summary Election Results	
6	Vote Share of Major Parties Winning Margin (Number & Percentage) Polarity of Parties Summary Result of Assembly Segment of Parliamentary Elections 2024, 2019, 2014, 2009, 2004 and 1999 Summary Result of Assembly Elections 2023, 2018, 2013, 2008, 2003, 1998, 1993, 1990, 1985, 1980, 1977, 1972, 1967, 1962, 1957 and 1952	32-55
	Polling Station Level Election Results	
7	Name and Number of Polling Station 2024, 2023, 2019, 2018, 2014, 2013, 2009 and 2008 Polling Station-wise Electors, Voters & Voters Turnout 2024, 2023, 2019, 2018, 2014, 2013, 2009 and 2008 Polling Station wise Elections Results 2024, 2023, 2019, 2018, 2014, 2013, 2009 and 2008	56-201
	Share of Assembly Constituency	
8	Share of Assembly Constituency - (Vidhan Sabha) in State, District and Parliamentary Constituency - (Lok Sabha)	202
	Socio-Economic Amenities (2011)	
9	Access to Administrative Units Agricultural, Manufacturing and Industrial Commodities Demographic Indicators Education Health & Manpower Drinking Water Supply Sanitation Entertainment and Recreations Infrastructure Power Food Allocation Distribution and Marketing of Agriculture Commodities Infrastructure Transport and Road Infrastructure Communication Banking and Financial Services Land Use Irrigation Source	204-218
10	Abbreviation & Sources	219-220
11	Disclaimer	221

Location & Political Map



Administrative Setup

List of Village Panchayat & Intermediate Panchayat (Block) Name - 2011

Village Name	Village Panchayat Name	Intermediate Panchayat Name
Agarri	Rod Kalan	Karauli
Akolpura	Sasari	Karauli
Alampur	Jamoor	Karauli
Anandgarh	Saipur	Karauli
Andan Ka Pura	Kachroli	Hindaun
Aneejara	Narayana	Karauli
Areni Goojar	Mothiyapur	Hindaun
Ari Hudpura	Sengarpura	Karauli
Bahrai	Ratiyapura	Karauli
Bajheda	Bajheda	Hindaun
Balloopura	Gurla	Karauli
Barh Ponchhri	Bhango	Hindaun
Barkhera	Rampur	Karauli
Barwatpura	Dukawali	Karauli
Baseri	Rod Kalan	Karauli
Bhaisawat	Chainpur Gadholi	Karauli
Bhango	Bhango	Hindaun
Bhanwarpura	Sasari	Karauli
Bhaua	Kanchanpur With Talhati	Karauli
Bhaua Khera	Ratiyapura	Karauli
Bhauwapura	Ratiyapura	Karauli
Bhavli	Bhavli	Karauli
Bhikam Pura	Harnagar	Karauli
Bhoder	Khoobnagar	Karauli
Bhojpur	Jamoor	Karauli
Bhood Khera	Rughpura	Karauli
Bichpuri	Harnagar	Karauli
Binega	Kota Chhawar	Karauli
Birhata	Piprani	Karauli

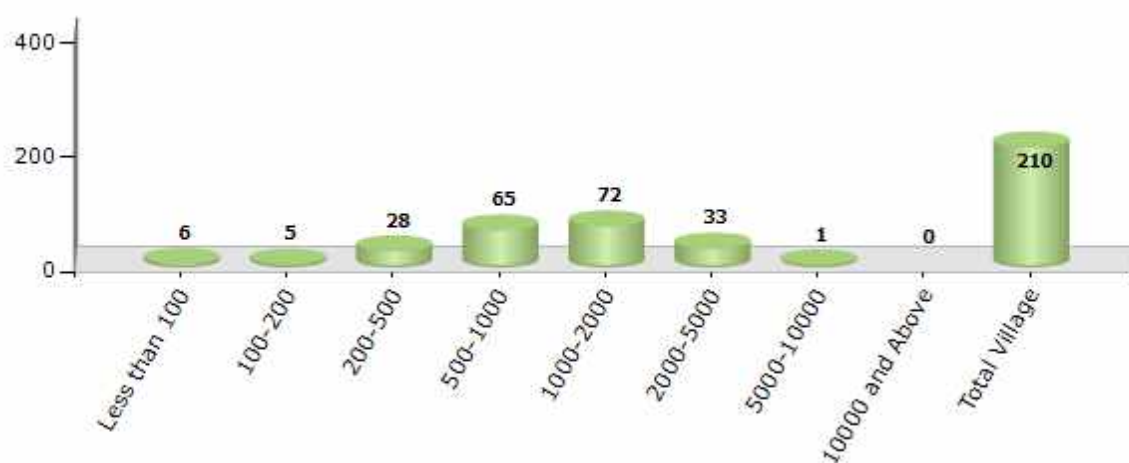
Contd....

Demographic

Number of Villages by Population Size - 2011

Less than 100	100-200	200-500	500-1000	1000-2000	2000-5000	5000-10000	10000 and Above	Total Village
6	5	28	65	72	33	1	0	210

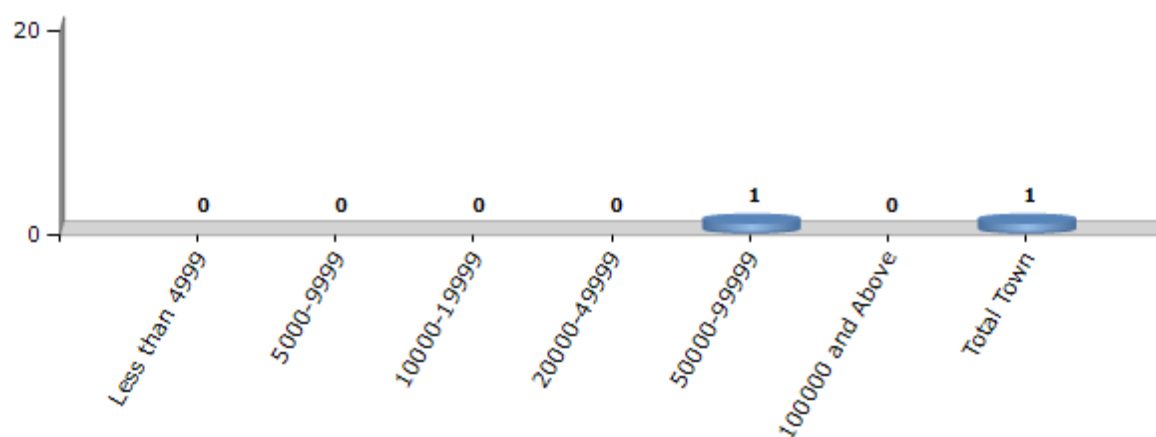
Number of Villages by Population Size - 2011



Number of Towns by Population Size - 2011

Less than 4999	5000-9999	10000-19999	20000-49999	50000-99999	100000 and Above	Total Town
0	0	0	0	1	0	1

Number of Towns by Population Size - 2011

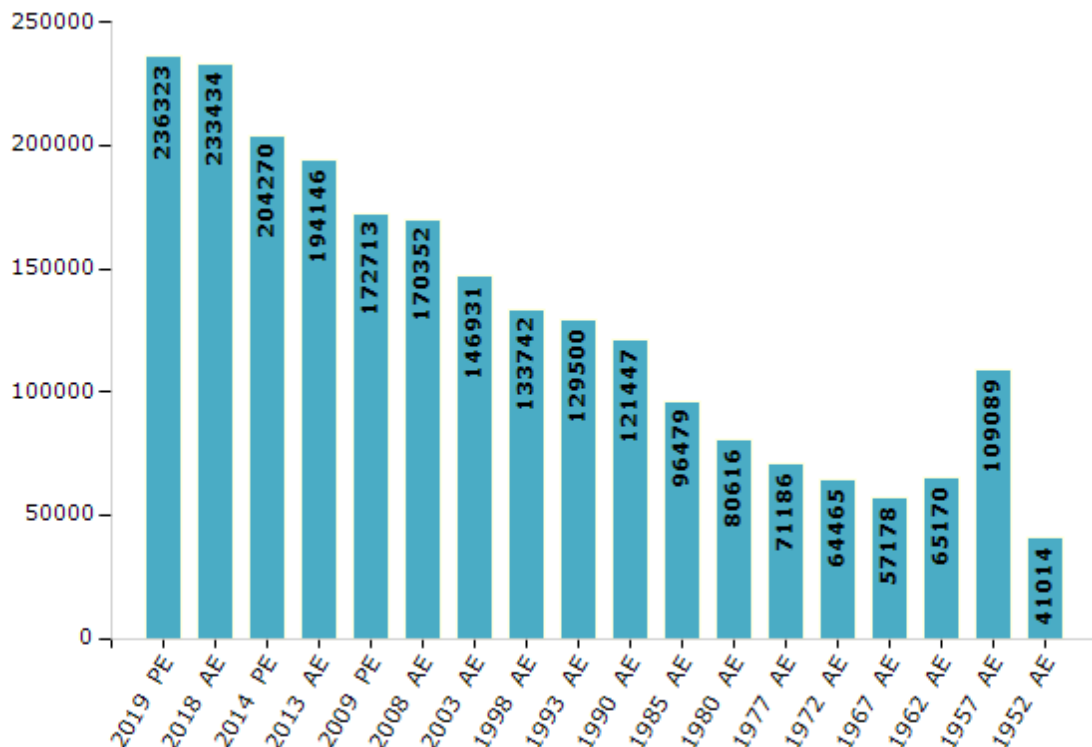


Electoral Features

Electors by Male & Female

Year	Male	Female	Others	Total	Year	Male	Female	Others	Total
2019 PE	127979	108344	0	236323	1993 AE	71198	58302	-	129500
2018 AE	126364	107070	0	233434	1990 AE	66853	54594	-	121447
2014 PE	112101	92169	0	204270	1985 AE	52492	43987	-	96479
2013 AE	106495	87651	0	194146	1980 AE	43452	37164	-	80616
2009 PE	94100	78613	-	172713	1977 AE	38677	32509	-	71186
2008 AE	92682	77670	-	170352	1972 AE	34829	29636	-	64465
2004 PE	-	-	-	-	1967 AE	-	-	-	57178
2003 AE	79591	67340	-	146931	1962 AE	-	-	-	65170
1999 PE	-	-	-	-	1957 AE	-	-	-	109089
1998 AE	73991	59751	-	133742	1952 AE	-	-	-	41014

Number of Electors



Note : AE : Assembly Election, PE : Assembly Segment of Parliamentary Election

Historical Summary Election Results

Summary Result of Assembly Election - 2013

Candidate Name	Party	Votes	Votes %
Darshan Singh	INC	52361	36.03
Rohini Kumari	BJP	35194	24.22
Lakhan Singh	NPEP	33755	23.23
Suresh	BSP	8042	5.53
Somya Gurjar	IND	5854	4.03
Akhalesh Kumar	IND	3413	2.35
Anshul Godara	IND	1225	0.84
Dinesh Meena	NCP	1063	0.73
Bhoor Singh Choudhary	LJP	755	0.52
Lalit Kumar Mali	IND	543	0.37
Dharm Singh	SP	436	0.3
Jaswant Singh	JGP	417	0.29
Atar Singh	BYS	356	0.24
Bhoodev Singh Dagur	RLD	271	0.19
Tejram	LD	127	0.09
	NOTA	1515	1.04

Polling Station Level Election Results

Number and Name of Polling Stations (PS) (2018)

Number of Polling Stations

Name of Polling Stations

1	Govt. Sr. Sec. School Sherpur North Block
2	Govt. Sr. Sec. School Sherpur South Block
3	Govt. Primary School Sherpur (Purana Bhawan)
4	Govt. Upper Primary School Rarashahpur
5	Govt. Primary School Hadoli
6	Govt. Sr. Sec. School Chinayata Room No. 2
7	Govt. Sr. Sec. School Chinayata Room No. 1
8	Govt. Primary School Khatipura
9	Govt. Upper Primary School Bamanpura
10	Govt. Upper Primary School Khanaka
11	Govt. Sr. Sec. School New Basti Jagar Room No. 1
12	Govt. Sr. Sec. School New Basti Jagar Room No. 2
13	Govt. Sec. School Kheepkapura Room No. 1
14	Govt. Sec. School Kheepkapura Room No. 12
15	Govt. Primary School Natholekapura
16	Govt. Upper Primary School Kotvas Room No. 01
17	Govt. Upper Primary School Kotvas Room No. 02
18	Govt. Sr. Sec. School Khareta East Side
19	Govt. Sr. Sec. School Khareta West Side
20	Govt. Shikshakarmi Primary School Harirampura
21	Govt. Upper Primary School Bamanpura Gurjar

Number of Polling Stations

Name of Polling Stations

22	Govt. Primary School Chhatripura
23	Govt. Sr. Sec. School Bhango
24	Govt. Sr. Sec. School Kachroli North Side
25	Govt. Sr. Sec. School Kachroli South Side
26	Govt. Girls Upper Primary School Kachroli
27	Govt. Upper Primary School Andankapura
28	Govt. Upper Primary School Burjawada
29	Govt. Sr. Sec. School Kheda (Jamalpur) North Side
30	Govt. Sr. Sec. School Kheda (Jamalpur) South Side
31	Govt. Sr. Sec. School Kheda (Jamalpur) West Side
32	Govt. Upper Primary School Jamalpur Room No. 1
33	Govt. Upper Primary School Jamalpur Room No. 2
34	Govt. Upper Primary School Singhanmeena
35	Govt. Upper Primary School Dedroli
36	Govt. Sr. Sec. School Bajheda
37	Govt. Upper Primary School Pouchdi
38	Govt. Primary School Jhirna
39	Govt. Upper Primary School Areni Gujar
40	Govt. Sr. Sec. School Mothiyapura Room No. 1
41	Govt. Sr. Sec. School Mothiyapura Room No. 2
42	Govt. Shikshakarmi Upper Primary School Meenadant Ka Pura

Contd....

Polling Station Level Election Results

Polling Station-wise Votes Secured by Overall Top Five Parties in Karauli Assembly in Assembly Election (AE) under Karauli-Dholpur Parliamentary Constituency in Rajasthan (2018)

Number of Polling Station	Winner - Lakhman Singh (BSP)	Runner-up - Darshan Singh (INC)	3rd - Om Prakash Saini Urf O.P.Saini (BJP)	4th - Vedprakash Urf Bantu Neta (IND)	5th - Kuldeep Pal (RLTP)	NOTA	Other	Total Votes Secured
36	732	14	41	0	5	1	4	797
37	22	177	341	3	18	2	7	570
38	140	526	15	6	19	2	5	713
39	3	403	13	0	0	0	1	420
40	107	126	23	12	1	2	19	290
41	527	10	15	1	47	0	11	611
42	520	20	7	0	7	1	19	574
43	54	626	14	10	1	6	5	716
44	27	278	6	7	8	0	0	326
45	654	0	1	0	4	1	7	667
46	497	17	17	1	2	1	7	542
47	434	233	12	3	12	7	39	740
48	540	77	8	1	5	2	7	640
49	248	288	6	2	1	0	6	551
50	314	192	4	5	0	0	6	521
51	880	14	23	4	1	4	14	940
52	919	8	1	0	3	0	0	931
53	1003	18	4	0	3	1	5	1034
54	981	14	9	0	1	1	3	1009
55	737	14	1	0	2	1	2	757
56	497	10	19	1	4	1	7	539
57	866	42	5	0	6	0	12	931
58	385	26	2	0	2	0	3	418
59	593	101	165	3	11	10	27	910
60	964	26	2	2	5	3	12	1014
61	795	91	13	0	2	2	2	905
62	938	16	3	0	2	2	11	972
63	915	24	29	4	8	6	19	1005
64	861	3	26	0	1	0	4	895
65	726	29	41	2	9	2	22	831
66	256	23	2	1	0	2	6	290
67	394	24	7	0	1	0	0	426
68	483	22	4	0	0	0	1	510
69	750	20	1	0	4	2	7	784
70	14	596	1	2	1	0	1	615

Contd....

Polling Station Level Election Results

Winner, Runner-up and 3rd Party Position & Winning Margin According to Polling Stations in Karauli Assembly in Assembly Election (AE) under Karauli-Dholpur Parliamentary Constituency in Rajasthan (2018)

Polling Station Number	Winner Party	Winner Votes (%)	Runner-up Party	Runner-up Votes (%)	Winning Margin Votes (%)	Third Party	Third Party Votes (%)	Other Votes (%)
71	INC	634 (99.37)	BJP	2 (0.31)	632 (99.06)	BSP	1 (0.16)	1 (0.16)
72	INC	605 (98.37)	BSP	5 (0.81)	600 (97.56)	BJP	3 (0.49)	2 (0.33)
73	INC	721 (96.65)	BJP	11 (1.47)	710 (95.18)	BSP	6 (0.8)	8 (1.07)
74	INC	665 (99.55)	BJP	2 (0.3)	663 (99.25)	BSP	1 (0.15)	0 (0)
75	BJP	304 (53.15)	BSP	146 (25.52)	158 (27.63)	INC	102 (17.83)	20 (3.5)
76	BSP	374 (49.67)	INC	211 (28.02)	163 (21.65)	BJP	146 (19.39)	22 (2.92)
77	INC	652 (99.69)	BSP	1 (0.15)	651 (99.54)	IND (VUBN)	1 (0.15)	0 (0)
78	INC	993 (98.81)	BJP	7 (0.7)	986 (98.11)	BSP	4 (0.4)	1 (0.1)
79	INC	997 (99.6)	BSP	2 (0.2)	995 (99.4)	BJP	2 (0.2)	0 (0)
80	INC	883 (95.25)	BJP	31 (3.34)	852 (91.91)	BSP	5 (0.54)	8 (0.86)
81	BSP	779 (95.12)	IND (M)	9 (1.1)	770 (94.02)	RLTP	8 (0.98)	23 (2.81)
82	INC	703 (99.29)	BSP	3 (0.42)	700 (98.87)	BJP	2 (0.28)	0 (0)
83	INC	592 (83.38)	BSP	76 (10.7)	516 (72.68)	IND (VUBN)	14 (1.97)	28 (3.94)
84	INC	749 (92.93)	BJP	33 (4.09)	716 (88.84)	IND (VUBN)	8 (0.99)	16 (1.99)
85	BJP	399 (65.2)	BSP	133 (21.73)	266 (43.47)	INC	53 (8.66)	27 (4.41)
86	INC	193 (45.84)	BSP	163 (38.72)	30 (7.12)	BJP	30 (7.13)	35 (8.31)
87	INC	775 (95.09)	BJP	21 (2.58)	754 (92.51)	BSP	7 (0.86)	12 (1.47)
88	BSP	805 (96.29)	INC	11 (1.32)	794 (94.97)	BJP	5 (0.6)	15 (1.79)
89	BSP	585 (83.57)	INC	32 (4.57)	553 (79)	BJP	21 (3)	62 (8.86)
90	BSP	640 (79.9)	BJP	35 (4.37)	605 (75.53)	INC	19 (2.37)	107 (13.36)
91	INC	847 (93.8)	BJP	27 (2.99)	820 (90.81)	BSP	21 (2.33)	8 (0.89)
92	INC	816 (89.47)	BJP	53 (5.81)	763 (83.66)	BSP	14 (1.54)	29 (3.18)
93	RLTP	337 (43.6)	INC	191 (24.71)	146 (18.89)	BJP	131 (16.95)	114 (14.75)
94	IND (VUBN)	151 (39.74)	BSP	95 (25)	56 (14.74)	BJP	70 (18.42)	64 (16.84)
95	BJP	367 (52.06)	BSP	141 (20)	226 (32.06)	IND (VUBN)	123 (17.45)	74 (10.5)
96	BSP	509 (89.46)	BJP	18 (3.16)	491 (86.3)	RLTP	15 (2.64)	27 (4.75)
97	BJP	269 (61.14)	BSP	143 (32.5)	126 (28.64)	RLTP	14 (3.18)	14 (3.18)
98	BJP	285 (69.85)	BSP	74 (18.14)	211 (51.71)	IND (VUBN)	29 (7.11)	20 (4.9)
99	BSP	457 (90.32)	INC	22 (4.35)	435 (85.97)	BJP	16 (3.16)	11 (2.17)
100	BSP	245 (46.93)	BJP	243 (46.55)	2 (0.38)	INC	25 (4.79)	9 (1.72)
101	BJP	612 (71.58)	INC	102 (11.93)	510 (59.65)	BSP	58 (6.78)	83 (9.71)
102	BJP	441 (70.9)	IND (VUBN)	83 (13.34)	358 (57.56)	INC	73 (11.74)	25 (4.02)
103	BSP	457 (59.04)	BJP	242 (31.27)	215 (27.77)	IND (VUBN)	22 (2.84)	53 (6.85)
104	BJP	555 (55.56)	BSP	420 (42.04)	135 (13.52)	INC	16 (1.6)	8 (0.8)
105	BJP	532 (73.28)	BSP	111 (15.29)	421 (57.99)	INC	39 (5.37)	44 (6.06)

Contd....

Socio-Economic Amenities - Rural

Access to Education Facilities

Particulars	Number of Village (% of Population)				
	Available	Not Available	If Not Available (Distance of Nearest Facility)		
			A	B	C
Govt. Primary School	171 (95)	39 (5)	4 (0)	0 (0)	0 (0)
Private Primary School	89 (62)	121 (38)	23 (3)	10 (1)	2 (0)
Govt. Middle School	95 (72)	115 (28)	57 (14)	16 (4)	2 (1)
Private Middle School	67 (48)	143 (52)	10 (2)	10 (2)	3 (1)
Govt. Secondary School	47 (45)	163 (55)	63 (18)	63 (19)	8 (4)
Private Secondary School	36 (29)	174 (71)	4 (1)	2 (1)	2 (0)
Govt. Senior Secondary School	9 (14)	201 (86)	43 (20)	68 (28)	75 (30)
Private Senior Secondary School	10 (7)	200 (93)	4 (2)	1 (0)	1 (0)
Govt. Arts and Science Degree College	0 (0)	210 (100)	3 (3)	33 (19)	174 (78)
Private Arts and Science Degree College	0 (0)	210 (100)	0 (0)	0 (0)	0 (0)
Govt. Engineering College	0 (0)	210 (100)	0 (0)	0 (0)	184 (86)
Private Engineering College	0 (0)	210 (100)	0 (0)	1 (1)	25 (13)
Govt. Medicine College	0 (0)	210 (100)	0 (0)	0 (0)	210 (100)
Private Medicine College	0 (0)	210 (100)	0 (0)	0 (0)	0 (0)
Govt. Management Institute	0 (0)	210 (100)	1 (1)	2 (2)	193 (90)
Private Management Institute	0 (0)	210 (100)	0 (0)	0 (0)	14 (7)
Govt. Polytechnic	0 (0)	210 (100)	0 (0)	1 (0)	75 (34)
Private Polytechnic	1 (1)	209 (99)	0 (0)	22 (13)	111 (51)
Govt. Vocational Training School/ITI	0 (0)	210 (100)	1 (0)	25 (17)	121 (54)
Private Vocational Training School/ITI	2 (3)	208 (97)	5 (4)	16 (6)	38 (16)
Govt. Non Formal Training Centre	0 (0)	210 (100)	0 (0)	20 (11)	120 (53)
Private Non Formal Training Centre	0 (0)	210 (100)	0 (0)	14 (9)	56 (27)
Govt. School For Disabled	0 (0)	210 (100)	0 (0)	0 (0)	143 (65)
Private School For Disabled	0 (0)	210 (100)	0 (0)	15 (10)	52 (25)
Government Others	0 (0)	210 (100)	0 (0)	0 (0)	0 (0)
Private Others	0 (0)	210 (100)	0 (0)	0 (0)	0 (0)

Note : Distance A : Less than 5 km; B : Between 5-10 km; C : 10+ km.; Source : Data Analysis is based on 2011 Census.

DISCLAIMER

The Terms of Use and Disclaimer of Datanet India Private Limited (hereinafter referred to as "Datanet") for use of this analysis report of **Karauli Assembly Constituency (Karauli Vidhan Sabha)** :-

1. **Assembly Factbook™** is a Registered Trade Mark owned by Datanet.
2. All the maps are sketched and graphical representation only and have not been drawn to the scale and also not to represent the actual geographical area or boundary of the unit.
3. The data for the aforesaid analysis is based on authentic sources and has been culled from the various publications of Census, CSO and NSSO for district and block level data, various central and state government departments, Central & State Elections Commissions and the concerned Returning Officers' releases, Electoral Rolls, Election results and allied publications, internal assessment, surveys, estimates and analysis. Therefore, certain adjustment of data at micro level may have been done to arrive closer to the macro data.
4. Data have been provided on an "As Is" and "As AVAILABLE" basis
5. The colours shown in the maps or diagram and charts of a particular party, alliance or AC are indicative and do not represent them.
6. This publication which includes maps, sheets, graphs and data would be the property under copyright of Datanet only. The user may use these for its internal study, analysis and research purposes. It's public display, re-selling or any commercial uses by the user are not allowed.
7. Datanet has taken due care and caution in compilation and processing of data and allied information, but does not guarantee the accuracy, adequacy or completeness of any information/analysis and will be not responsible for any errors or omissions or for the results obtained from the use of such information/analysis.
8. All the contents for the publication have been culled from various authentic sources and Datanet reasonably believes such sources to be reliable, but does not make any representations, express or implied as to the accuracy or fitness of use of such information. The information or contents of the information/analysis do not constitute advice and should not be relied upon in making (or refraining from making) any decision. Any reliance placed upon the information provided by Datanet is the sole responsibility and strictly at the user's risk.
9. In no event will Datanet be liable for any damages (including, without limitation, damages for loss of business projects, or loss of profits) arising in contract, tort or otherwise from the use of or inability to use any of its contents, or from any action taken (or refrained from being taken) as a result of using the analysis or any of its contents. Datanet its directors, owners, editors, officials, employees, distributor and agents or any associate will not be liable for any errors in the information contained or any consequences arising from the use of the contents of the provided information/analysis.
10. If any provision of these terms and conditions is held invalid or illegal or unenforceable for any reason by any court of competent jurisdiction, such provision shall be severed and the remainder of provisions of the terms and conditions shall continue in full force and effect as if the Term of Use had been executed with the invalid, illegal or unenforceable provision eliminated.
11. If there are any discrepancies in the information provided, please bring it to attention of Datanet for suitable rectification measures.

Buy Online This Complete Book At
Datanet India eBooks Store

www.indiastatpublications.com

or go directly at

[http://www.indiastatpublications.com/
Assembly_factbook/Rajasthan/Karauli-Dholpur/ Karauli](http://www.indiastatpublications.com/Assembly_factbook/Rajasthan/Karauli-Dholpur/Karauli)

 **indiaSTAT**elections

ISBN : 978-93-87267-99-2



9 789387 267992