



Rajasthan

Assembly Factbook™

Rajakhera Assembly Constituency



Key Electoral Data of Rajakhera
Assembly Constituency (Vidhan Sabha)

Rajasthan
Assembly FactbookTM
Rajakhera Assembly Constituency



Rajakhera Vidhan Sabha

Editor & Director

Dr. R.K. Thukral

Research Editor

Dr. Shafeeq Rahman

Compiled, Researched and Published by Datanet India Pvt. Ltd.

D-100, 1st Floor,

Okhla Industrial Area, Phase-I,
New Delhi- 110020.

Ph.: 91-11- 43580781-84

Email : support@indiastatpublications.com

Website : www.indiastatelections.com

Online Book Store :

www.indiastatpublications.com

Report No. : AFB/RJ-080-0125

ISBN : 978-93-87293-66-3

First Edition : January, 2018

Eighth Updated Edition : January, 2025

Price : Rs. 11500/-

US\$ 310

© Datanet India Pvt. Ltd.

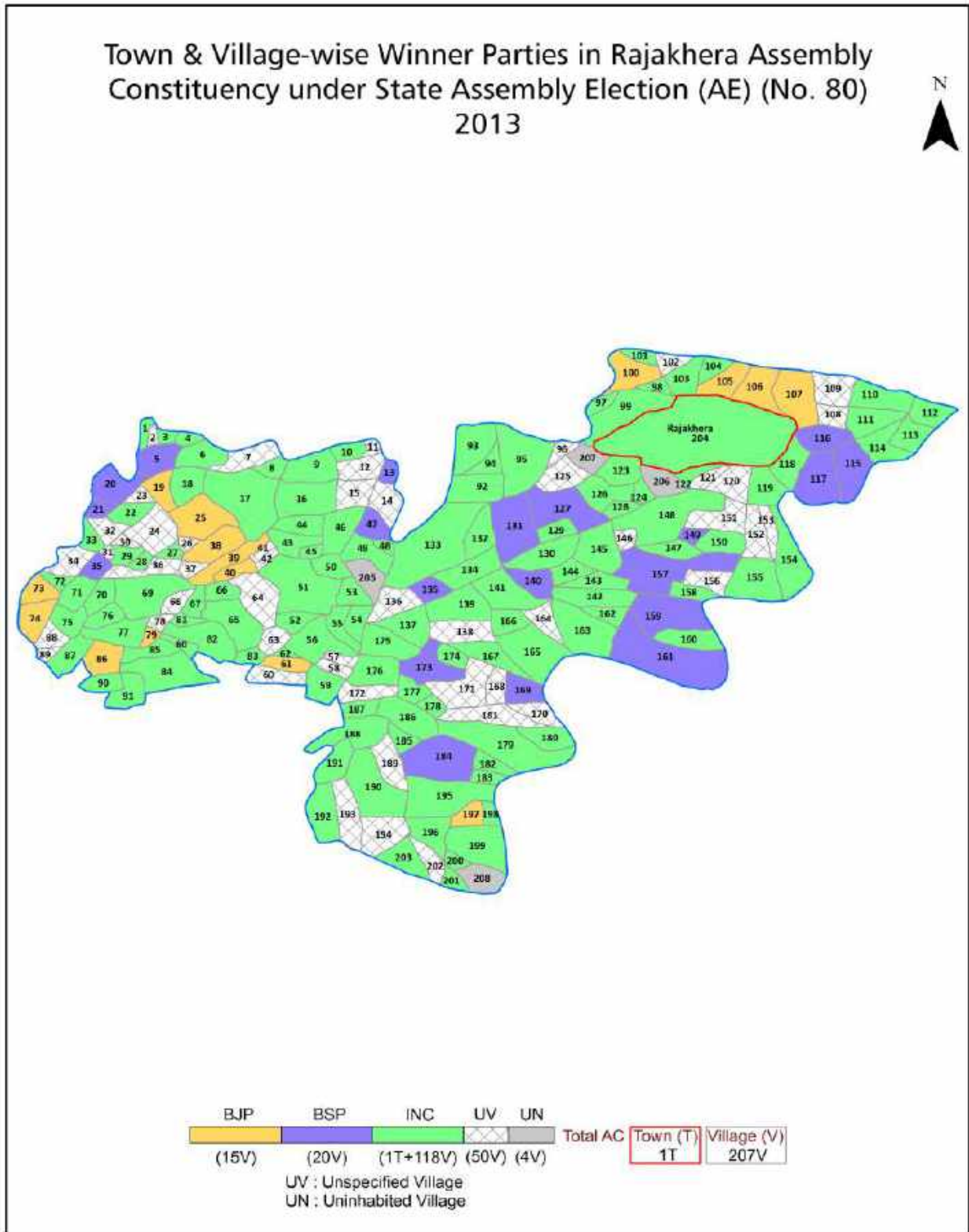
All rights reserved. No part of this book may be reproduced, stored in a retrieval system or transmitted in any form or by any means, mechanical photocopying, photographing, scanning, recording or otherwise without the prior written permission of the publisher. Please refer to Disclaimer at page no. 178 for the use of this publication.

Printed in India

Contents

No.	Particulars	Page No.
	Introduction	
1	Assembly Constituency - (Vidhan Sabha) at a Glance Features of Assembly as per Delimitation Commission of India (2008)	1-2
	Location and Political Maps	
2	Location Map Boundaries of Assembly Constituency - (Vidhan Sabha in District Boundaries of Assembly Constituency under Parliamentary Constituency - (Lok Sabha) Town & Village-wise Winner Parties- 2024, 2023, 2019, 2014, 2013, 2009 and 2008	3-11
	Administrative Setup (2011)	
3	District Sub-district Towns Villages Inhabited Villages Uninhabited Villages Village Panchayat Intermediate Panchayat	12-22
	Demographics (2011)	
4	Population Households Rural/Urban Population Towns and Villages by Population Size Sex Ratio (Total & 0-6 Years) Religious Population Social Population Literacy Rate	23-24
	Electoral Features	
5	Important Dates of Last Elections Held Electors by Gender Service Electors Voters Voters Turnout Polling Stations & Average Number of Electors per Polling Station Electors by Age Group Present Elected Representatives	25-30
	Historical Summary Election Results	
6	Vote Share of Major Parties Winning Margin (Number & Percentage Polarity of Parties Summary Result of Assembly Segment of Parliamentary Elections 2024, 2019, 2014, 2009, 2004 and 1999 Summary Result of Assembly Elections 2023, 2018, 2013, 2008, 2003, 1998, 1990, 1985, 1980, 1977, 1972, 1967, 1962 and 1957	31-52
	Polling Station Level Election Results	
7	Name and Number of Polling Station 2024, 2023, 2019, 2014, 2013, 2009 and 2008 Polling Station-wise Electors, Voters & Voters Turnout 2024, 2023, 2019, 2014, 2013, 2009 and 2008 Polling Station wise Elections Results 2024, 2023, 2019, 2014, 2013, 2009 and 2008	53-158
	Share of Assembly Constituency	
8	Share of Assembly Constituency - (Vidhan Sabha) in State, District and Parliamentary Constituency - (Lok Sabha)	159
	Socio-Economic Amenities (2011)	
9	Access to Administrative Units Agricultural, Manufacturing and Industrial Commodities Demographic Indicators Education Health & Manpower Drinking Water Supply Sanitation Entertainment and Recreations Infrastructure Power Food Allocation Distribution and Marketing of Agriculture Commodities Infrastructure Transport and Road Infrastructure Communication Banking and Financial Services Land Use Irrigation Source	161-175
10	Abbreviation & Sources	176-177
11	Disclaimer	178

Location & Political Map



Administrative Setup

List of Village Panchayat & Intermediate Panchayat (Block) Name - 2011

Village Name	Village Panchayat Name	Intermediate Panchayat Name
Aam Ka Pura	Nadauli	Rajakhera
Adhannpur	Dulhara	Rajakhera
Ajeetapura	Ganhaidi	Rajakhera
Anandapura	Hathwari	Rajakhera
Andwapuraini	Farashpura	Rajakhera
Atiraj Ka Pura	Birondha	Dhaulpur
Atroli	Lalpur	Rajakhera
Babarpur	Deokhera	Rajakhera
Bagcholi Khar	Bothpura	Dhaulpur
Bagcholi Lodha	Dulhara	Rajakhera
Bahari Ka Pura	Farashpura	Rajakhera
Bajna	Bajna	Rajakhera
Bakspura	Cheelpura	Rajakhera
Bal Govind Ka Pura	Mangrol	Rajakhera
Bara Gaon	Bretha	Dhaulpur
Barailpura	Biparpur	Dhaulpur
Barawat	Tanda	Dhaulpur
Barsala	Sadapur	Rajakhera
Basai Gheeyaram	Basai Gheeyaram	Rajakhera
Basai Kare	Basai Kare	Rajakhera
Basai Kavilal	Basai Gheeyaram	Rajakhera
Basaiya Laloo	Marha Bhau	Rajakhera
Beech Ka Pura	Ganhaidi	Rajakhera
Beelpur	Dubati	Dhaulpur
Bhagpura	Kherli	Rajakhera
Bhagwanpur	Khurila	Rajakhera
Bhanpur	Maniyan	Dhaulpur
Bhawani Shankar Pura	Hinota	Dhaulpur
Bhondiya	Tanda	Dhaulpur

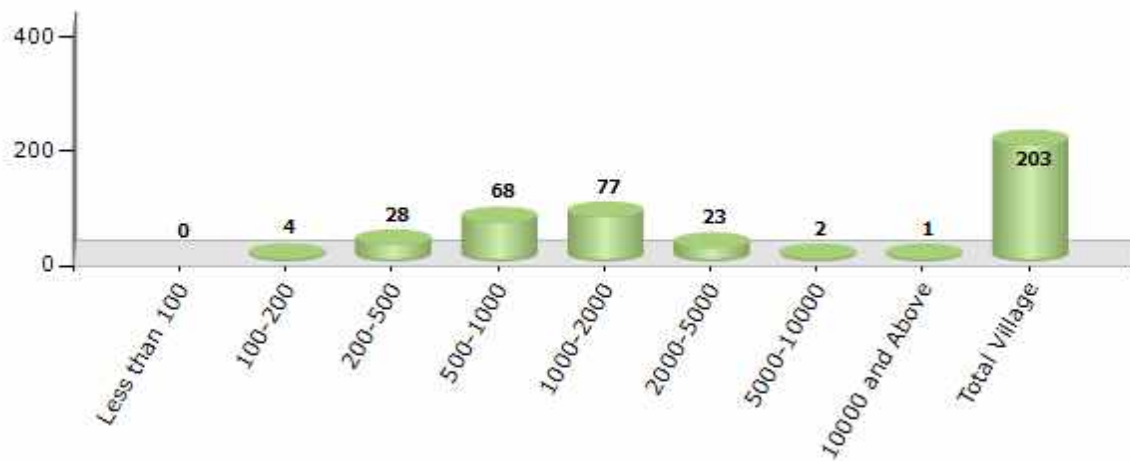
Contd....

Demographic

Number of Villages by Population Size - 2011

Less than 100	100-200	200-500	500-1000	1000-2000	2000-5000	5000-10000	10000 and Above	Total Village
0	4	28	68	77	23	2	1	203

Number of Villages by Population Size - 2011



Number of Towns by Population Size - 2011

Less than 4999	5000-9999	10000-19999	20000-49999	50000-99999	100000 and Above	Total Town
0	0	0	1	0	0	1

Number of Towns by Population Size - 2011

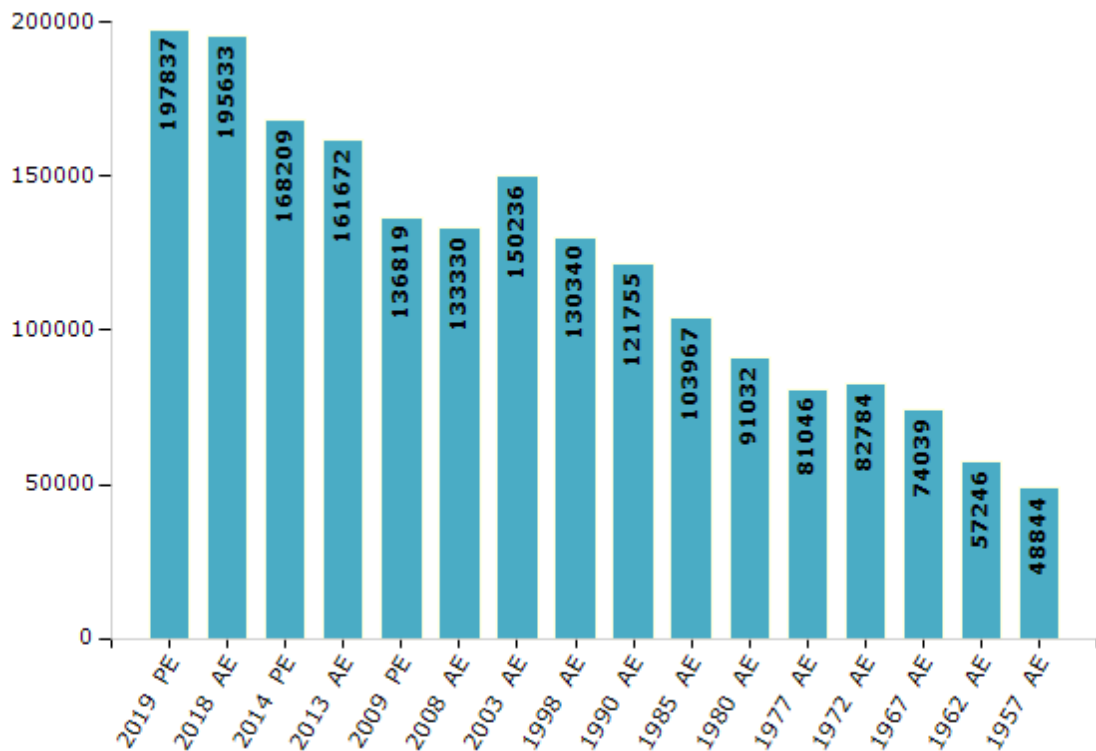


Electoral Features

Electors by Male & Female

Year	Male	Female	Others	Total	Year	Male	Female	Others	Total
2019 PE	107212	90619	6	197837	1993 AE	-	-	-	-
2018 AE	106043	89577	13	195633	1990 AE	68360	53395	-	121755
2014 PE	92706	75503	0	168209	1985 AE	58156	45811	-	103967
2013 AE	89197	72475	0	161672	1980 AE	50035	40997	-	91032
2009 PE	75998	60821	-	136819	1977 AE	44605	36441	-	81046
2008 AE	73750	59580	-	133330	1972 AE	45492	37292	-	82784
2004 PE	-	-	-	-	1967 AE	-	-	-	74039
2003 AE	83474	66762	-	150236	1962 AE	-	-	-	57246
1999 PE	-	-	-	-	1957 AE	-	-	-	48844
1998 AE	73358	56982	-	130340	1952 AE	-	-	-	-

Number of Electors

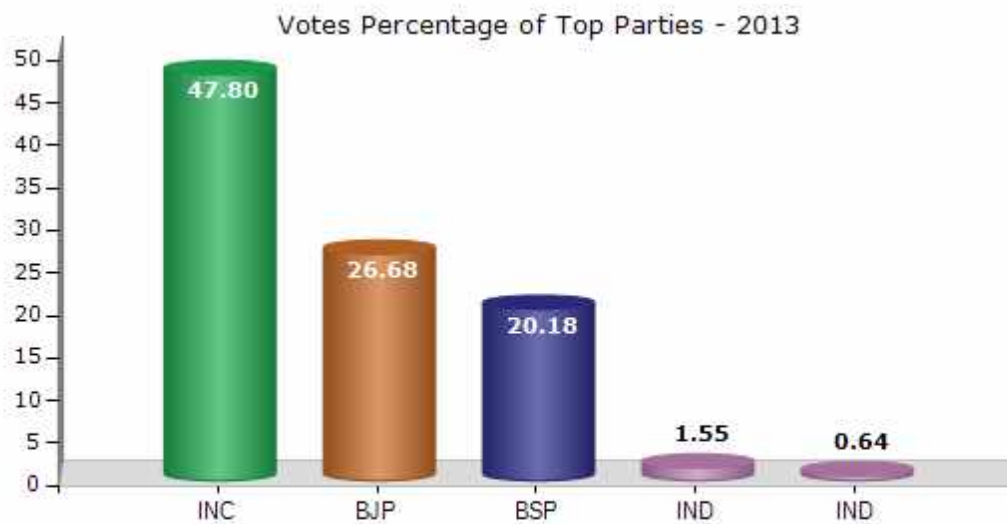


Note : AE : Assembly Election, PE : Assembly Segment of Parliamentary Election

Historical Summary Election Results

Summary Result of Assembly Election - 2013

Candidate Name	Party	Votes	Votes %
Pradhymn Singh	INC	58880	47.8
Vivek Singh Bohara	BJP	32868	26.68
Sovaran Singh	BSP	24863	20.18
Pradeep Jain	IND	1904	1.55
Rajesh	IND	791	0.64
Narayan Singh	RSMD	611	0.5
Radheyshyam	BYS	390	0.32
Gorelal	IND	350	0.28
Bharat Singh	NPEP	298	0.24
Raveendra Singh	SP	233	0.19
	NOTA	1994	1.62



Polling Station Level Election Results

Number and Name of Polling Stations (PS) (2013)

Number of Polling Stations	Name of Polling Stations	Number of Polling Stations	Name of Polling Stations
1	Bretha	21	Jhade Ka Pura
2	Bretha Choki	22	Randoli
3	Semar Ka Pura	23	Dayeri
4	Boocha Ka Pura	24	Dayeri
5	Bothpura	25	Mauza Ka Nagla
6	Bara Gaon	26	Tanda
7	Shijroli	27	Barawat
8	Bagcholi Khar	28	Mahoori
9	Kusaida Tayagi	29	Jayera
10	Kusaida Tayagi	30	Bhondiya
11	Jasoopura	31	Hinota
12	Jasoopura	32	Chauki Hinota
13	Inchhapura	33	Jalalpur
14	Shahpura	34	Chaproli
14A	Shahpura	35	Bichola
15	Radhepura	36	Moredha
16	Kailashpura	37	Garayach
17	Gadhi Bintipura	38	Kherli
18	Garhi Jawahar	39	Kherli
19	Kotpura	39A	Kherli
20	Birjapura	40	Kherli

Contd....

Polling Station Level Election Results

Polling Station-wise Votes Secured by Overall Top Five Parties in Rajakhera Assembly in Assembly Election (AE) under Karauli-Dholpur Parliamentary Constituency in Rajasthan (2013)

Number of Polling Station	Winner - Pradhyumn Singh (INC)	Runner-up - Vivek Singh Bohara (BJP)	3rd - Sovaran Singh (BSP)	4th - Pradeep Jain (IND)	5th - Rajesh (IND)	NOTA	Other	Total Votes Secured
35	344	398	16	13	7	3	6	787
36	131	163	57	3	5	14	11	384
37	329	122	71	1	0	2	3	528
38	392	347	169	13	13	30	15	979
39	571	106	15	9	4	24	15	744
39A	115	276	4	14	8	7	6	430
40	205	266	10	11	4	6	7	509
41	313	94	18	6	2	3	4	440
42	480	140	31	11	4	13	8	687
43	186	158	100	11	3	5	11	474
44	165	133	10	7	2	3	4	324
45	170	110	4	2	1	2	3	292
46	340	254	29	7	7	17	5	659
47	350	254	126	7	1	9	9	756
48	314	380	14	11	6	14	12	751
49	399	367	15	16	13	35	8	853
50	252	183	11	0	0	0	15	461
51	374	200	43	13	3	9	9	651
52	513	275	165	15	16	26	13	1023
53	692	294	6	3	5	17	6	1023
54	456	345	24	6	6	16	9	862
55	352	331	137	11	4	30	4	869
56	547	284	27	7	7	1	7	880
57	487	291	32	3	5	5	1	824
58	214	176	50	2	0	7	3	452
59	244	291	149	7	1	3	11	706
60	239	277	57	11	7	13	8	612
61	268	72	229	4	1	8	7	589
61A	181	144	204	14	5	3	13	564
62	202	28	111	4	1	4	4	354
63	210	97	151	14	7	23	10	512
64	345	154	300	18	2	19	26	864
65	244	319	39	9	10	22	8	651
65A	220	318	57	10	8	13	8	634
66	177	138	171	25	2	10	9	532

Contd....

Polling Station Level Election Results

Winner, Runner-up and 3rd Party Position & Winning Margin According to Polling Stations in Rajakhera Assembly in Assembly Election (AE) under Karauli-Dholpur Parliamentary Constituency in Rajasthan (2013)

Polling Station Number	Winner Party	Winner Votes (%)	Runner-up Party	Runner-up Votes (%)	Winning Margin Votes (%)	Third Party	Third Party Votes (%)	Other Votes (%)
67	INC	306 (50.92)	BJP	251 (41.76)	55 (9.15)	IND (PJ)	14 (2.33)	30 (4.99)
68	INC	389 (42.94)	BJP	233 (25.72)	156 (17.22)	BSP	214 (23.62)	70 (7.73)
69	BJP	333 (32.65)	BSP	327 (32.06)	6 (0.59)	INC	288 (28.24)	72 (7.06)
70	INC	359 (51.8)	BJP	240 (34.63)	119 (17.17)	BSP	64 (9.24)	30 (4.33)
71	INC	278 (32.94)	BSP	239 (28.32)	39 (4.62)	BJP	237 (28.08)	90 (10.66)
72	INC	384 (64.65)	BJP	109 (18.35)	275 (46.3)	BSP	71 (11.95)	30 (5.05)
73	INC	448 (57.14)	BJP	257 (32.78)	191 (24.36)	BSP	41 (5.23)	38 (4.85)
74	INC	360 (56.6)	BJP	156 (24.53)	204 (32.08)	BSP	101 (15.88)	19 (2.99)
75	INC	240 (40.96)	BJP	193 (32.94)	47 (8.02)	BSP	118 (20.14)	35 (5.97)
76	INC	212 (41.09)	BJP	175 (33.91)	37 (7.17)	BSP	113 (21.9)	16 (3.1)
77	BJP	169 (47.61)	INC	168 (47.32)	1 (0.28)	IND (PJ)	4 (1.13)	14 (3.94)
78	INC	257 (34.36)	BSP	245 (32.75)	12 (1.6)	BJP	193 (25.8)	53 (7.09)
79	INC	336 (57.24)	BJP	194 (33.05)	142 (24.19)	BSP	32 (5.45)	25 (4.26)
80	INC	254 (55.1)	BJP	173 (37.53)	81 (17.57)	BSP	25 (5.42)	9 (1.95)
81	INC	342 (38.17)	BJP	290 (32.37)	52 (5.8)	BSP	193 (21.54)	71 (7.92)
82	BSP	359 (46.03)	INC	326 (41.79)	33 (4.23)	BJP	50 (6.41)	45 (5.77)
83	INC	194 (46.41)	BSP	130 (31.1)	64 (15.31)	BJP	68 (16.27)	26 (6.22)
84	BSP	324 (48.87)	INC	233 (35.14)	91 (13.73)	BJP	70 (10.56)	36 (5.43)
85	INC	297 (45.69)	BSP	198 (30.46)	99 (15.23)	BJP	112 (17.23)	43 (6.62)
86	INC	475 (59.9)	BSP	254 (32.03)	221 (27.87)	BJP	46 (5.8)	18 (2.27)
87	INC	262 (50.19)	BJP	206 (39.46)	56 (10.73)	BSP	18 (3.45)	36 (6.9)
88	INC	471 (52.57)	BSP	347 (38.73)	124 (13.84)	BJP	26 (2.9)	52 (5.8)
89	INC	213 (64.35)	BSP	57 (17.22)	156 (47.13)	BJP	47 (14.2)	14 (4.23)
90	BSP	155 (50)	INC	113 (36.45)	42 (13.55)	BJP	29 (9.35)	13 (4.19)
91	INC	392 (72.32)	BJP	102 (18.82)	290 (53.51)	BSP	20 (3.69)	28 (5.17)
92	INC	328 (50.7)	BJP	221 (34.16)	107 (16.54)	BSP	75 (11.59)	23 (3.55)
93	INC	369 (46.18)	BJP	196 (24.53)	173 (21.65)	BSP	184 (23.03)	50 (6.26)
94	INC	272 (37.99)	BSP	234 (32.68)	38 (5.31)	BJP	174 (24.3)	36 (5.03)
95	INC	327 (47.19)	BSP	171 (24.68)	156 (22.51)	BJP	164 (23.67)	31 (4.47)
95A	INC	233 (50.43)	BJP	140 (30.3)	93 (20.13)	BSP	54 (11.69)	35 (7.58)
96	INC	565 (61.61)	BJP	175 (19.08)	390 (42.53)	BSP	142 (15.49)	35 (3.82)
97	INC	428 (42.5)	BSP	358 (35.55)	70 (6.95)	BJP	168 (16.68)	53 (5.26)
98	INC	411 (53.59)	BJP	218 (28.42)	193 (25.16)	BSP	122 (15.91)	16 (2.09)
99	INC	394 (57.1)	BJP	207 (30)	187 (27.1)	BSP	73 (10.58)	16 (2.32)
100	INC	412 (50.61)	BJP	313 (38.45)	99 (12.16)	BSP	47 (5.77)	42 (5.16)

Contd....

Socio-Economic Amenities - Rural

Access to Education Facilities

Particulars	Number of Village (% of Population)				
	Available	Not Available	If Not Available (Distance of Nearest Facility)		
			A	B	C
Govt. Primary School	171 (96)	32 (4)	3 (0)	0 (0)	0 (0)
Private Primary School	81 (56)	122 (44)	25 (3)	3 (0)	1 (0)
Govt. Middle School	75 (60)	128 (40)	77 (23)	11 (5)	1 (0)
Private Middle School	65 (46)	138 (54)	10 (2)	3 (0)	2 (0)
Govt. Secondary School	41 (40)	162 (60)	98 (35)	26 (11)	5 (2)
Private Secondary School	33 (30)	170 (70)	10 (3)	5 (2)	5 (1)
Govt. Senior Secondary School	18 (26)	185 (74)	69 (27)	65 (26)	17 (6)
Private Senior Secondary School	21 (13)	182 (87)	2 (0)	4 (1)	9 (3)
Govt. Arts and Science Degree College	0 (0)	203 (100)	1 (1)	19 (12)	126 (62)
Private Arts and Science Degree College	0 (0)	203 (100)	10 (4)	24 (10)	23 (12)
Govt. Engineering College	0 (0)	203 (100)	0 (0)	0 (0)	19 (11)
Private Engineering College	0 (0)	203 (100)	0 (0)	1 (0)	183 (89)
Govt. Medicine College	0 (0)	203 (100)	0 (0)	0 (0)	101 (54)
Private Medicine College	0 (0)	203 (100)	0 (0)	0 (0)	102 (46)
Govt. Management Institute	0 (0)	203 (100)	0 (0)	0 (0)	113 (50)
Private Management Institute	0 (0)	203 (100)	0 (0)	0 (0)	90 (50)
Govt. Polytechnic	0 (0)	203 (100)	0 (0)	1 (0)	92 (40)
Private Polytechnic	0 (0)	203 (100)	0 (0)	5 (4)	105 (55)
Govt. Vocational Training School/ITI	0 (0)	203 (100)	7 (4)	40 (19)	129 (64)
Private Vocational Training School/ITI	0 (0)	203 (100)	4 (1)	11 (6)	11 (5)
Govt. Non Formal Training Centre	0 (0)	203 (100)	3 (2)	20 (8)	60 (27)
Private Non Formal Training Centre	0 (0)	203 (100)	6 (3)	24 (13)	90 (47)
Govt. School For Disabled	0 (0)	203 (100)	0 (0)	6 (5)	197 (95)
Private School For Disabled	0 (0)	203 (100)	0 (0)	0 (0)	0 (0)
Government Others	0 (0)	203 (100)	0 (0)	0 (0)	0 (0)
Private Others	0 (0)	203 (100)	0 (0)	0 (0)	0 (0)

Note : Distance A : Less than 5 km; B : Between 5-10 km; C : 10+ km.; Source : Data Analysis is based on 2011 Census.

DISCLAIMER

The Terms of Use and Disclaimer of Datanet India Private Limited (hereinafter referred to as "Datanet") for use of this analysis report of **Rajakhera Assembly Constituency (Rajakhera Vidhan Sabha)** :-

1. **Assembly Factbook™** is a Registered Trade Mark owned by Datanet.
2. All the maps are sketched and graphical representation only and have not been drawn to the scale and also not to represent the actual geographical area or boundary of the unit.
3. The data for the aforesaid analysis is based on authentic sources and has been culled from the various publications of Census, CSO and NSSO for district and block level data, various central and state government departments, Central & State Elections Commissions and the concerned Returning Officers' releases, Electoral Rolls, Election results and allied publications, internal assessment, surveys, estimates and analysis. Therefore, certain adjustment of data at micro level may have been done to arrive closer to the macro data.
4. Data have been provided on an "As Is" and "As AVAILABLE" basis
5. The colours shown in the maps or diagram and charts of a particular party, alliance or AC are indicative and do not represent them.
6. This publication which includes maps, sheets, graphs and data would be the property under copyright of Datanet only. The user may use these for its internal study, analysis and research purposes. It's public display, re-selling or any commercial uses by the user are not allowed.
7. Datanet has taken due care and caution in compilation and processing of data and allied information, but does not guarantee the accuracy, adequacy or completeness of any information/analysis and will be not responsible for any errors or omissions or for the results obtained from the use of such information/analysis.
8. All the contents for the publication have been culled from various authentic sources and Datanet reasonably believes such sources to be reliable, but does not make any representations, express or implied as to the accuracy or fitness of use of such information. The information or contents of the information/analysis do not constitute advice and should not be relied upon in making (or refraining from making) any decision. Any reliance placed upon the information provided by Datanet is the sole responsibility and strictly at the user's risk.
9. In no event will Datanet be liable for any damages (including, without limitation, damages for loss of business projects, or loss of profits) arising in contract, tort or otherwise from the use of or inability to use any of its contents, or from any action taken (or refrained from being taken) as a result of using the analysis or any of its contents. Datanet its directors, owners, editors, officials, employees, distributor and agents or any associate will not be liable for any errors in the information contained or any consequences arising from the use of the contents of the provided information/analysis.
10. If any provision of these terms and conditions is held invalid or illegal or unenforceable for any reason by any court of competent jurisdiction, such provision shall be severed and the remainder of provisions of the terms and conditions shall continue in full force and effect as if the Term of Use had been executed with the invalid, illegal or unenforceable provision eliminated.
11. If there are any discrepancies in the information provided, please bring it to attention of Datanet for suitable rectification measures.

**Buy Online This Complete Book At
Datanet India eBooks Store**

www.indiastatpublications.com

or go directly at

[http://www.indiastatpublications.com/
Assembly_factbook/Rajasthan/Karauli-Dholpur/ Rajakhera](http://www.indiastatpublications.com/Assembly_factbook/Rajasthan/Karauli-Dholpur/Rajakhera)

 **india**stat**elections**

ISBN : 978-93-87293-66-3



9 789387 293663