



Rajasthan

Assembly Factbook™

Sapotra Assembly Constituency



Key Electoral Data of Sapotra
Assembly Constituency (Vidhan Sabha)

Rajasthan
Assembly FactbookTM
Sapotra Assembly Constituency



Sapotra Vidhan Sabha

Editor & Director

Dr. R.K. Thukral

Research Editor

Dr. Shafeeq Rahman

Compiled, Researched and Published by Datanet India Pvt. Ltd.

D-100, 1st Floor,

Okhla Industrial Area, Phase-I,
New Delhi- 110020.

Ph.: 91-11- 43580781-84

Email : support@indiastatpublications.com

Website : www.indiastatelections.com

Online Book Store :

www.indiastatpublications.com

Report No. : AFB/RJ-084-0125

ISBN : 978-93-87293-83-0

First Edition : January, 2018

Eighth Updated Edition : January, 2025

Price : Rs. 11500/-

US\$ 310

© Datanet India Pvt. Ltd.

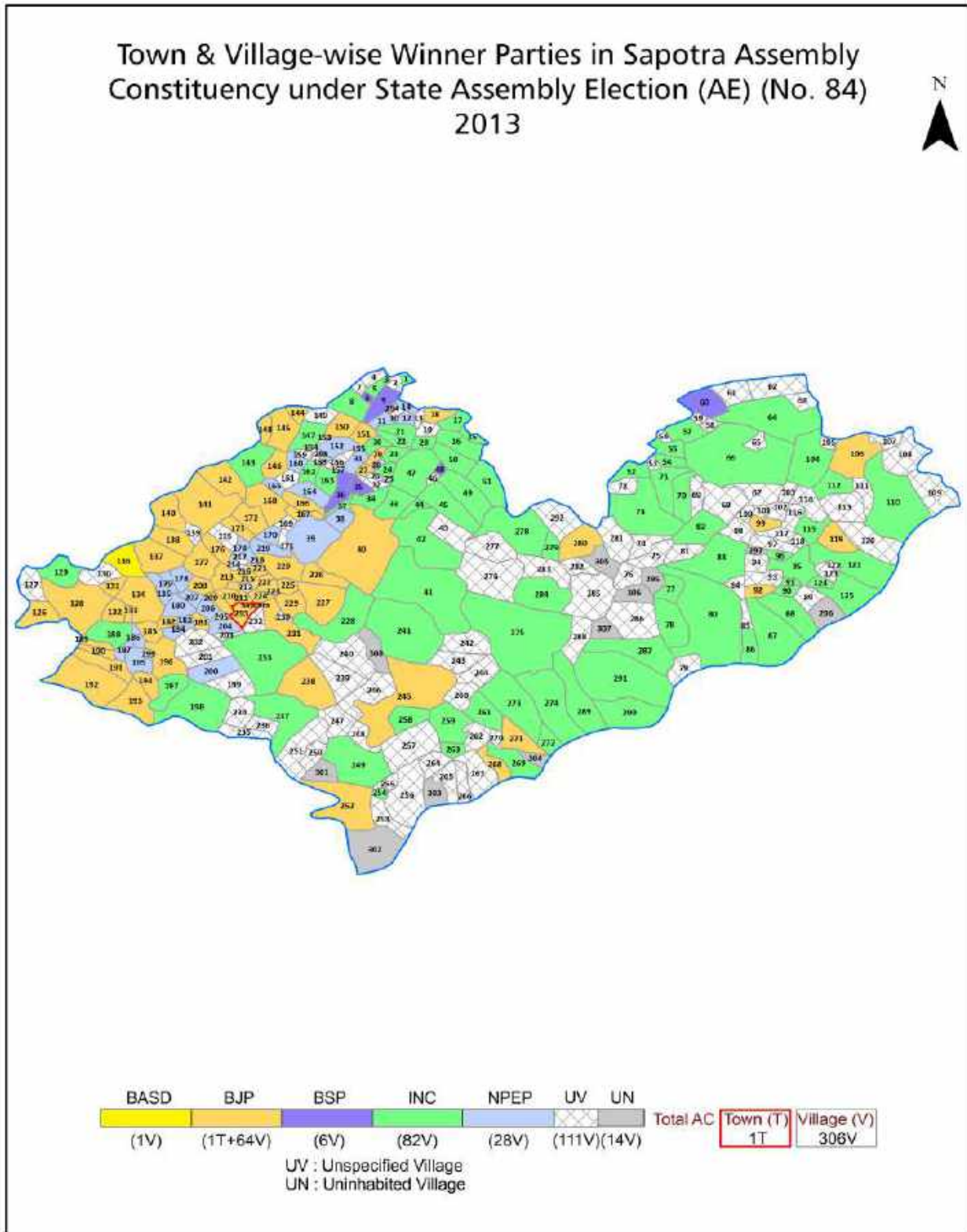
All rights reserved. No part of this book may be reproduced, stored in a retrieval system or transmitted in any form or by any means, mechanical photocopying, photographing, scanning, recording or otherwise without the prior written permission of the publisher. Please refer to Disclaimer at page no. 229 for the use of this publication.

Printed in India

Contents

No.	Particulars	Page No.
	Introduction	
1	Assembly Constituency - (Vidhan Sabha) at a Glance Features of Assembly as per Delimitation Commission of India (2008)	1-2
	Location and Political Maps	
2	Location Map Boundaries of Assembly Constituency - (Vidhan Sabha in District Boundaries of Assembly Constituency under Parliamentary Constituency - (Lok Sabha) Town & Village-wise Winner Parties- 2024, 2023, 2019, 2018, 2014, 2013, 2009 and 2008	3-11
	Administrative Setup (2011)	
3	District Sub-district Towns Villages Inhabited Villages Uninhabited Villages Village Panchayat Intermediate Panchayat	12-27
	Demographics (2011)	
4	Population Households Rural/Urban Population Towns and Villages by Population Size Sex Ratio (Total & 0-6 Years) Religious Population Social Population Literacy Rate	28-29
	Electoral Features	
5	Important Dates of Last Elections Held Electors by Gender Service Electors Voters Voters Turnout Polling Stations & Average Number of Electors per Polling Station Electors by Age Group Present Elected Representatives	30-35
	Historical Summary Election Results	
6	Vote Share of Major Parties Winning Margin (Number & Percentage Polarity of Parties Summary Result of Assembly Segment of Parliamentary Elections 2024, 2019, 2014, 2009, 2004 and 1999 Summary Result of Assembly Elections 2023, 2018, 2013, 2008, 2003, 1998, 1993, 1990, 1985, 1980, 1977, 1972, 1967 and 1952	36-57
	Polling Station Level Election Results	
7	Name and Number of Polling Station 2024, 2023, 2019, 2018, 2014, 2013, 2009 and 2008 Polling Station-wise Electors, Voters & Voters Turnout 2024, 2023, 2019, 2018, 2014, 2013, 2009 and 2008 Polling Station wise Elections Results 2024, 2023, 2019, 2018, 2014, 2013, 2009 and 2008	58-209
	Share of Assembly Constituency	
8	Share of Assembly Constituency - (Vidhan Sabha) in State, District and Parliamentary Constituency - (Lok Sabha)	210
	Socio-Economic Amenities (2011)	
9	Access to Administrative Units Agricultural, Manufacturing and Industrial Commodities Demographic Indicators Education Health & Manpower Drinking Water Supply Sanitation Entertainment and Recreations Infrastructure Power Food Allocation Distribution and Marketing of Agriculture Commodities Infrastructure Transport and Road Infrastructure Communication Banking and Financial Services Land Use Irrigation Source	212-226
10	Abbreviation & Sources	227-228
11	Disclaimer	229

Location & Political Map



Administrative Setup

List of Village Panchayat & Intermediate Panchayat (Block) Name - 2011

Village Name	Village Panchayat Name	Intermediate Panchayat Name
Aantripura	Bugdar	Sapotra
Ada Doongar	Amarwar	Sapotra
Adooda	Baroda	Sapotra
Alampur	Maholi	Karauli
Alwat Ki Guwari	Rahir	Sapotra
Amarapur	Nanpur	Sapotra
Amargarh	Amargarh	Sapotra
Amarwar	Amarwar	Sapotra
Amre Ki Guwari	Rahir	Sapotra
Arab Ka Pura	Atewa	Karauli
Arora	Kased	Sapotra
Asha Ki Guwari	Nibhaira	Sapotra
Atewa	Atewa	Karauli
Aurach	Aurach	Sapotra
Badh Bhoodhar	Mahmadpur	Sapotra
Badh Jeewansingh	Mahmadpur	Sapotra
Badh Kothimundha	Mahmadpur	Sapotra
Badh Pratapsingh	Mahmadpur	Sapotra
Badh Salempur	Salempur	Sapotra
Badh Sariya	Mahmadpur	Sapotra
Bagida	Bagida	Sapotra
Bagpur	Dhoreta	Sapotra
Baguriyapura	Dhoreta	Sapotra
Bahadarpur	Bahadarpur	Sapotra
Baharda	Batda	Sapotra
Baharda	Daulatpura	Sapotra
Bairunda	Jakhoda	Sapotra
Bajna	Bajna	Sapotra
Baloti	Baloti	Sapotra

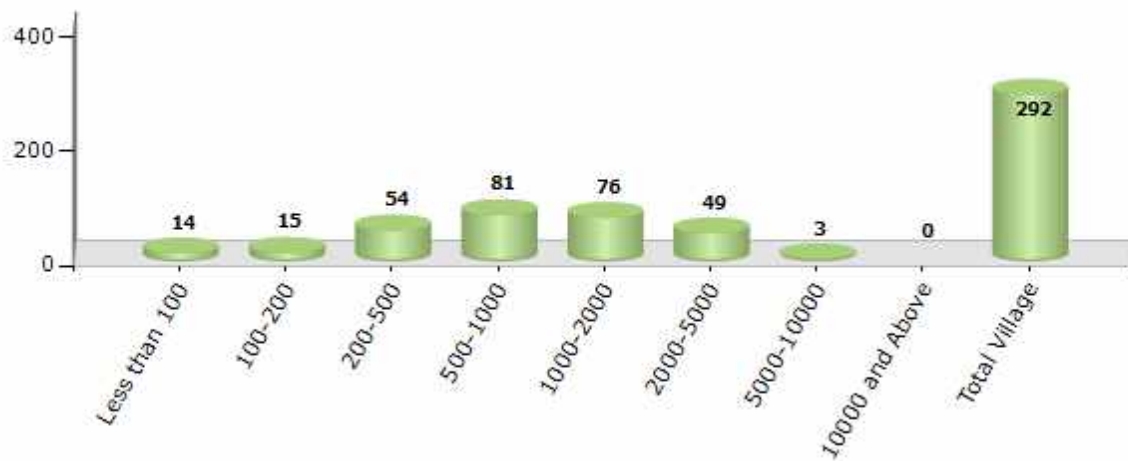
Contd....

Demographic

Number of Villages by Population Size - 2011

Less than 100	100-200	200-500	500-1000	1000-2000	2000-5000	5000-10000	10000 and Above	Total Village
14	15	54	81	76	49	3	0	292

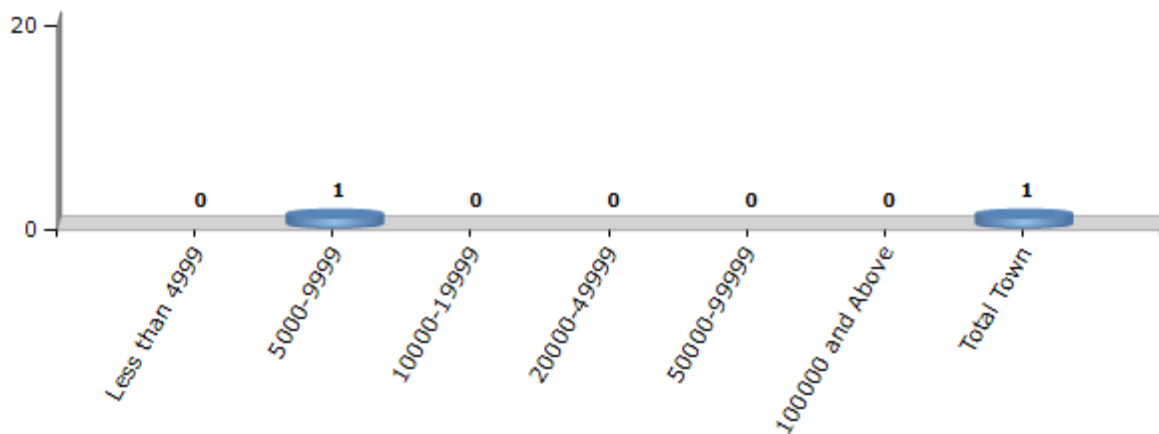
Number of Villages by Population Size - 2011



Number of Towns by Population Size - 2011

Less than 4999	5000-9999	10000-19999	20000-49999	50000-99999	100000 and Above	Total Town
0	1	0	0	0	0	1

Number of Towns by Population Size - 2011

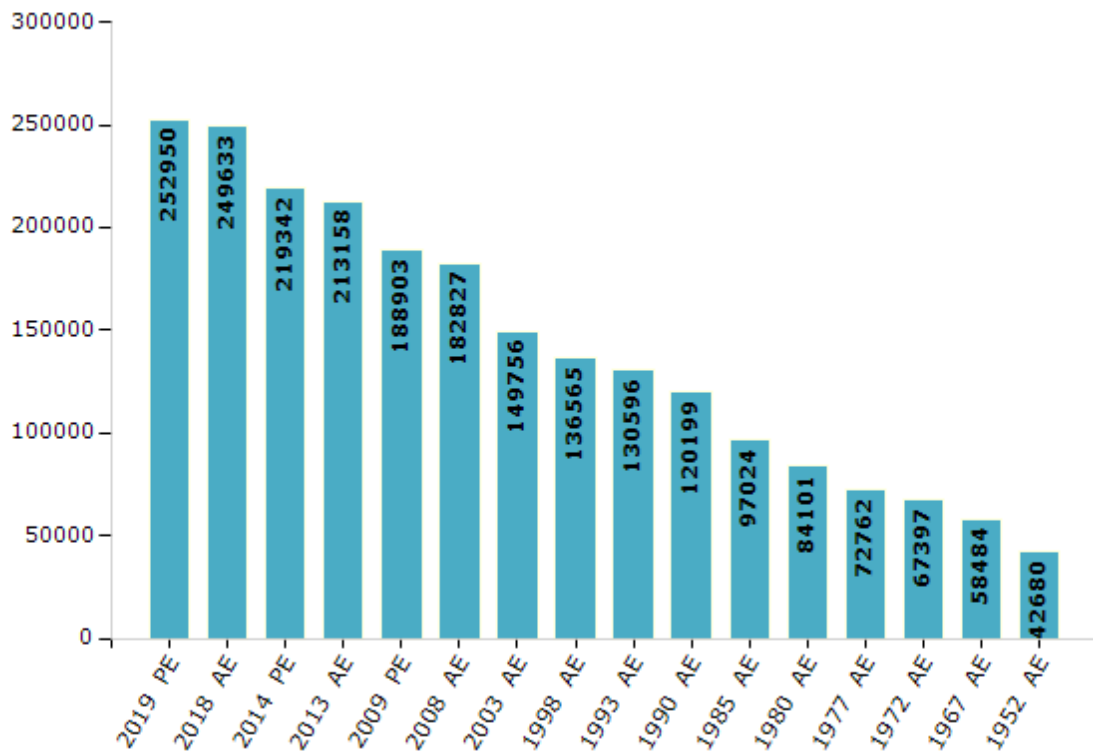


Electoral Features

Electors by Male & Female

Year	Male	Female	Others	Total	Year	Male	Female	Others	Total
2019 PE	137426	115524	0	252950	1993 AE	72243	58353	-	130596
2018 AE	135479	114154	0	249633	1990 AE	66249	53950	-	120199
2014 PE	120786	98556	0	219342	1985 AE	52605	44419	-	97024
2013 AE	117294	95864	0	213158	1980 AE	44988	39113	-	84101
2009 PE	104327	84576	-	188903	1977 AE	39766	32996	-	72762
2008 AE	100499	82328	-	182827	1972 AE	36838	30559	-	67397
2004 PE	-	-	-	-	1967 AE	-	-	-	58484
2003 AE	82328	67428	-	149756	1962 AE	-	-	-	-
1999 PE	-	-	-	-	1957 AE	-	-	-	-
1998 AE	75432	61133	-	136565	1952 AE	-	-	-	42680

Number of Electors

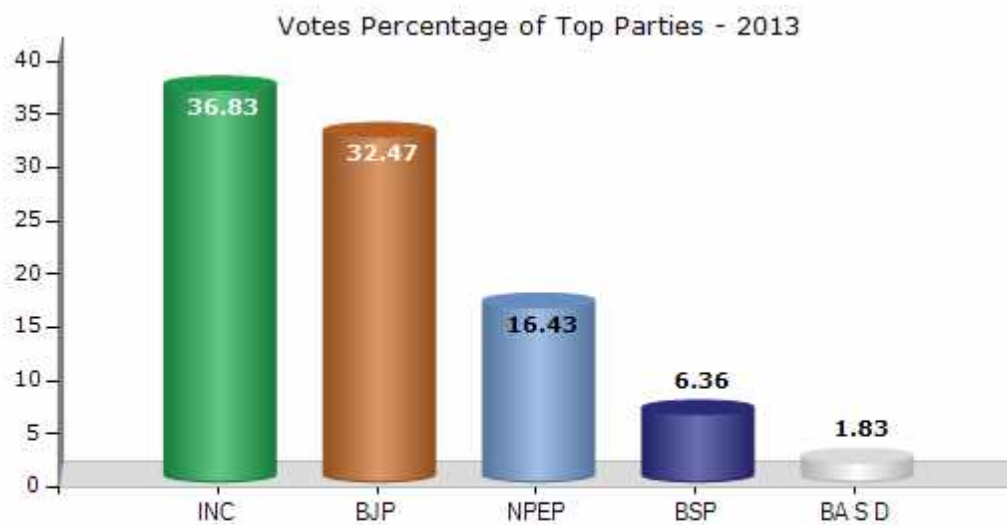


Note : AE : Assembly Election, PE : Assembly Segment of Parliamentary Election

Historical Summary Election Results

Summary Result of Assembly Election - 2013

Candidate Name	Party	Votes	Votes %
Ramesh	INC	52555	36.83
Rishikesh	BJP	46323	32.47
Vijaylaxmi Meena	NPEP	23447	16.43
Jaldhari	BSP	9079	6.36
Rani Meena	BA S D	2617	1.83
Ranjeet Meena	BYS	1854	1.3
Roop Singh	IPGP	1564	1.1
Ramesh Chand Bheel	SP	609	0.43
	NOTA	4633	3.25



Polling Station Level Election Results

Number and Name of Polling Stations (PS) (2018)

Number of Polling Stations	Name of Polling Stations	Number of Polling Stations	Name of Polling Stations
1	Govt. Primary School, Rattipura	22	Govt. P.S. Alampur
2	Govt. U.P.S. Bindapura	23	Govt. Senior Secondary School Maholi Left Side
3	Govt. Secondary School Makanpur	24	Govt. Senior Secondary School Maholi Right Side
4	Govt. Sr. Sec. School Jahangirpur	25	Govt. Senior Secondary School (Primary Bhawan) Maholi
5	Govt. Upper Primary School, Dafalpur	26	Govt. Secondary School Kachipura
6	Govt. P.S. Hanuman Mandir, Chainpur	27	Govt. P.S. Babli
7	Govt. U.P.S. (Bhootan Ki Jhopdi) Bholupura	28	Govt. Secondary School Barriya
8	Govt. Upper Primary School Mandhai	29	Govt. U.P.S. Khirkhira
9	Govt. Primary School Manch	30	Govt. U.P.S. Richauti
10	Govt. P.S. Tarauli	31	Govt. Secondary School Kashipura
11	Govt. Upper Primary School Kalyani	32	Govt. U.P.S. Manoharpura (Left Block)
12	Govt. Sr. Secondary School Mamchari Left Block	33	Govt. Upper Primary School, Manoharpura (Right Block)
13	Govt. Sr. Sec. School Mamchari Right Block	34	Govt. Upper Primary School Ghurakar (Left Side)
14	Govt. Senior Secondary School East Block Kota Mamchari	35	Govt. Upper Primary School Ghurakar (Right Side)
15	Govt. Senior Secondary School West Block Kota Mamchari	36	Govt. U.P.S. Basai Dalapura
16	Govt. Senior Secondary School (Primary Bhawan) Kota Mamchari	37	Govt. Sr. Sec. School, Ateva (North Block)
17	Govt. P.S. Gopalghar	38	Govt. Senior Secondary School Ateva (South Block)
18	Govt. Sr. Secondary School Beejalpur	39	Govt. Senior Secondary School Rajour (Left Block)
19	Govt. P.S. Bhadkya	40	Govt. Senior Secondary School (Primary Bhawan) Rajour
20	Govt. P.S. Barreef	41	Govt. Senior Secondary School Rajour (Right Block)
21	Govt. P.S. Bajidpur	42	Govt. Ser. Secondary School Karsai (Right Side)

Contd....

Polling Station Level Election Results

Polling Station-wise Votes Secured by Overall Top Five Parties in Sapotra Assembly in Assembly Election (AE) under Karauli-Dholpur Parliamentary Constituency in Rajasthan (2018)

Number of Polling Station	Winner - Ramesh Chand Meena (INC)	Runner-up - Golma (BJP)	3rd - Hansraj Meena (BSP)	4th - Jagdish (APOI)	5th - Shivraj Meena (IND)	NOTA	Other	Total Votes Secured
36	307	290	86	10	5	7	25	730
37	387	61	105	13	20	9	29	624
38	326	123	83	9	7	6	12	566
39	208	112	197	5	2	8	10	542
40	308	115	3	8	11	10	12	467
41	189	357	6	4	2	14	12	584
42	218	255	210	8	5	10	13	719
43	315	318	7	5	8	11	11	675
44	518	83	105	18	10	5	26	765
45	540	46	6	15	7	3	10	627
46	438	317	28	14	5	10	18	830
47	234	175	111	5	5	9	19	558
48	419	398	12	5	9	12	16	871
49	250	463	27	3	2	13	39	797
50	149	630	33	4	1	10	7	834
51	260	276	170	11	16	19	32	784
52	166	274	98	6	3	12	8	567
53	226	235	79	13	10	15	12	590
54	191	200	67	12	1	3	7	481
55	185	351	8	5	3	5	5	562
56	151	319	9	3	1	6	8	497
57	150	173	173	5	1	3	3	508
58	439	155	58	9	8	7	15	691
59	234	196	39	7	4	15	15	510
60	189	282	20	6	5	4	2	508
61	109	365	204	1	2	9	14	704
62	344	283	28	7	4	12	12	690
63	525	174	19	2	3	3	8	734
64	239	81	75	4	4	1	3	407
65	125	290	12	1	1	3	1	433
66	209	159	18	8	1	12	6	413
67	279	121	103	10	5	11	11	540
68	203	171	109	4	6	18	16	527
69	271	286	45	9	7	7	17	642
70	395	210	15	4	3	4	6	637

Contd....

Polling Station Level Election Results

Winner, Runner-up and 3rd Party Position & Winning Margin According to Polling Stations in Sapotra Assembly in Assembly Election (AE) under Karauli-Dholpur Parliamentary Constituency in Rajasthan (2018)

Polling Station Number	Winner Party	Winner Votes (%)	Runner-up Party	Runner-up Votes (%)	Winning Margin Votes (%)	Third Party	Third Party Votes (%)	Other Votes (%)
71	INC	493 (64.7)	BJP	127 (16.67)	366 (48.03)	BSP	95 (12.47)	47 (6.17)
72	INC	449 (56.98)	BJP	279 (35.41)	170 (21.57)	BSP	16 (2.03)	44 (5.58)
73	BSP	323 (57.68)	INC	107 (19.11)	216 (38.57)	BJP	100 (17.86)	30 (5.36)
74	BJP	363 (84.03)	BSP	41 (9.49)	322 (74.54)	INC	15 (3.47)	13 (3.01)
75	BSP	461 (63.5)	INC	174 (23.97)	287 (39.53)	BJP	58 (7.99)	33 (4.55)
76	INC	389 (47.38)	BSP	360 (43.85)	29 (3.53)	BJP	18 (2.19)	54 (6.58)
77	BJP	147 (43.49)	BSP	103 (30.47)	44 (13.02)	INC	81 (23.96)	7 (2.07)
78	BSP	236 (48.07)	INC	144 (29.33)	92 (18.74)	BJP	87 (17.72)	24 (4.89)
79	INC	357 (43.01)	BJP	349 (42.05)	8 (0.96)	BSP	88 (10.6)	36 (4.34)
80	BJP	392 (48.16)	INC	249 (30.59)	143 (17.57)	BSP	158 (19.41)	15 (1.84)
81	BJP	312 (46.57)	INC	296 (44.18)	16 (2.39)	BSP	53 (7.91)	9 (1.34)
82	BJP	426 (59.66)	INC	240 (33.61)	186 (26.05)	BSP	32 (4.48)	16 (2.24)
83	INC	255 (43.97)	BJP	243 (41.9)	12 (2.07)	BSP	59 (10.17)	23 (3.97)
84	BJP	288 (36.23)	INC	274 (34.47)	14 (1.76)	BSP	204 (25.66)	29 (3.65)
85	BJP	329 (42.84)	INC	281 (36.59)	48 (6.25)	BSP	130 (16.93)	28 (3.65)
86	BJP	427 (45.77)	INC	387 (41.48)	40 (4.29)	BSP	66 (7.07)	53 (5.68)
87	BJP	340 (59.13)	INC	185 (32.17)	155 (26.96)	BSP	27 (4.7)	23 (4)
88	BJP	370 (58.45)	INC	222 (35.07)	148 (23.38)	BSP	30 (4.74)	11 (1.74)
89	INC	427 (61)	BJP	174 (24.86)	253 (36.14)	BSP	67 (9.57)	32 (4.57)
90	BJP	219 (36.44)	INC	217 (36.11)	2 (0.33)	BSP	144 (23.96)	21 (3.49)
91	BSP	283 (48.79)	INC	206 (35.52)	77 (13.27)	BJP	38 (6.55)	53 (9.14)
92	INC	266 (51.25)	BJP	194 (37.38)	72 (13.87)	BSP	33 (6.36)	26 (5.01)
93	BSP	277 (38.05)	BJP	246 (33.79)	31 (4.26)	INC	178 (24.45)	27 (3.71)
94	BJP	394 (53.83)	INC	304 (41.53)	90 (12.3)	BSP	24 (3.28)	10 (1.37)
95	INC	325 (45.45)	BSP	213 (29.79)	112 (15.66)	BJP	137 (19.16)	40 (5.59)
96	INC	299 (46.07)	BJP	268 (41.29)	31 (4.78)	BSP	61 (9.4)	21 (3.24)
97	INC	368 (48.87)	BJP	310 (41.17)	58 (7.7)	BSP	39 (5.18)	36 (4.78)
98	BJP	527 (58.82)	INC	285 (31.81)	242 (27.01)	BSP	38 (4.24)	46 (5.13)
99	INC	384 (46.32)	BJP	321 (38.72)	63 (7.6)	BSP	95 (11.46)	29 (3.5)
100	BJP	286 (47.83)	INC	151 (25.25)	135 (22.58)	BSP	135 (22.58)	26 (4.35)
101	BJP	236 (51.53)	BSP	123 (26.86)	113 (24.67)	INC	79 (17.25)	20 (4.37)
102	BJP	600 (62.83)	INC	227 (23.77)	373 (39.06)	BSP	74 (7.75)	54 (5.65)
103	INC	251 (44.66)	BJP	225 (40.04)	26 (4.62)	BSP	65 (11.57)	21 (3.74)
104	BJP	370 (59.77)	INC	173 (27.95)	197 (31.82)	BSP	32 (5.17)	44 (7.11)
105	BJP	249 (48.92)	INC	197 (38.7)	52 (10.22)	BSP	25 (4.91)	38 (7.47)

Contd....

Socio-Economic Amenities - Rural

Access to Education Facilities

Particulars	Number of Village (% of Population)				
	Available	Not Available	If Not Available (Distance of Nearest Facility)		
			A	B	C
Govt. Primary School	211 (94)	81 (6)	16 (1)	2 (0)	1 (0)
Private Primary School	120 (68)	172 (32)	46 (4)	13 (1)	3 (0)
Govt. Middle School	122 (74)	170 (26)	80 (11)	24 (3)	3 (0)
Private Middle School	96 (56)	196 (44)	17 (2)	13 (1)	7 (1)
Govt. Secondary School	69 (52)	223 (48)	93 (21)	70 (11)	15 (1)
Private Secondary School	50 (35)	242 (65)	12 (3)	3 (1)	10 (2)
Govt. Senior Secondary School	18 (21)	274 (79)	71 (23)	102 (30)	78 (18)
Private Senior Secondary School	15 (13)	277 (87)	1 (0)	4 (2)	9 (2)
Govt. Arts and Science Degree College	0 (0)	292 (100)	11 (5)	47 (18)	163 (56)
Private Arts and Science Degree College	0 (0)	292 (100)	10 (2)	15 (6)	46 (13)
Govt. Engineering College	0 (0)	292 (100)	0 (0)	0 (0)	224 (75)
Private Engineering College	0 (0)	292 (100)	0 (0)	1 (0)	59 (24)
Govt. Medicine College	0 (0)	292 (100)	0 (0)	0 (0)	290 (100)
Private Medicine College	0 (0)	292 (100)	0 (0)	0 (0)	2 (0)
Govt. Management Institute	0 (0)	292 (100)	0 (0)	0 (0)	230 (82)
Private Management Institute	0 (0)	292 (100)	0 (0)	0 (0)	62 (18)
Govt. Polytechnic	0 (0)	292 (100)	0 (0)	0 (0)	137 (49)
Private Polytechnic	0 (0)	292 (100)	0 (0)	2 (1)	153 (51)
Govt. Vocational Training School/ITI	0 (0)	292 (100)	5 (1)	16 (6)	92 (35)
Private Vocational Training School/ITI	1 (0)	291 (100)	22 (8)	54 (21)	93 (26)
Govt. Non Formal Training Centre	0 (0)	292 (100)	13 (3)	45 (14)	175 (54)
Private Non Formal Training Centre	0 (0)	292 (100)	7 (4)	14 (8)	37 (16)
Govt. School For Disabled	0 (0)	292 (100)	0 (0)	0 (0)	96 (32)
Private School For Disabled	0 (0)	292 (100)	0 (0)	2 (1)	194 (67)
Government Others	0 (0)	292 (100)	0 (0)	0 (0)	0 (0)
Private Others	0 (0)	292 (100)	0 (0)	0 (0)	0 (0)

Note : Distance A : Less than 5 km; B : Between 5-10 km; C : 10+ km.; Source : Data Analysis is based on 2011 Census.

DISCLAIMER

The Terms of Use and Disclaimer of Datanet India Private Limited (hereinafter referred to as "Datanet") for use of this analysis report of **Sapotra Assembly Constituency (Sapotra Vidhan Sabha)** :-

1. **Assembly Factbook™** is a Registered Trade Mark owned by Datanet.
2. All the maps are sketched and graphical representation only and have not been drawn to the scale and also not to represent the actual geographical area or boundary of the unit.
3. The data for the aforesaid analysis is based on authentic sources and has been culled from the various publications of Census, CSO and NSSO for district and block level data, various central and state government departments, Central & State Elections Commissions and the concerned Returning Officers' releases, Electoral Rolls, Election results and allied publications, internal assessment, surveys, estimates and analysis. Therefore, certain adjustment of data at micro level may have been done to arrive closer to the macro data.
4. Data have been provided on an "As Is" and "As AVAILABLE" basis
5. The colours shown in the maps or diagram and charts of a particular party, alliance or AC are indicative and do not represent them.
6. This publication which includes maps, sheets, graphs and data would be the property under copyright of Datanet only. The user may use these for its internal study, analysis and research purposes. It's public display, re-selling or any commercial uses by the user are not allowed.
7. Datanet has taken due care and caution in compilation and processing of data and allied information, but does not guarantee the accuracy, adequacy or completeness of any information/analysis and will be not responsible for any errors or omissions or for the results obtained from the use of such information/analysis.
8. All the contents for the publication have been culled from various authentic sources and Datanet reasonably believes such sources to be reliable, but does not make any representations, express or implied as to the accuracy or fitness of use of such information. The information or contents of the information/analysis do not constitute advice and should not be relied upon in making (or refraining from making) any decision. Any reliance placed upon the information provided by Datanet is the sole responsibility and strictly at the user's risk.
9. In no event will Datanet be liable for any damages (including, without limitation, damages for loss of business projects, or loss of profits) arising in contract, tort or otherwise from the use of or inability to use any of its contents, or from any action taken (or refrained from being taken) as a result of using the analysis or any of its contents. Datanet its directors, owners, editors, officials, employees, distributor and agents or any associate will not be liable for any errors in the information contained or any consequences arising from the use of the contents of the provided information/analysis.
10. If any provision of these terms and conditions is held invalid or illegal or unenforceable for any reason by any court of competent jurisdiction, such provision shall be severed and the remainder of provisions of the terms and conditions shall continue in full force and effect as if the Term of Use had been executed with the invalid, illegal or unenforceable provision eliminated.
11. If there are any discrepancies in the information provided, please bring it to attention of Datanet for suitable rectification measures.

Buy Online This Complete Book At
Datanet India eBooks Store

www.indiastatpublications.com

or go directly at

[http://www.indiastatpublications.com/
Assembly_factbook/Rajasthan/Karauli-Dholpur/ Sapotra](http://www.indiastatpublications.com/Assembly_factbook/Rajasthan/Karauli-Dholpur/Sapotra)

 **india**stat**elections**

ISBN : 978-93-87293-83-0

