



Rajasthan

Assembly Factbook™

Todabhim Assembly Constituency



Key Electoral Data of Todabhim
Assembly Constituency (Vidhan Sabha)

Rajasthan

Assembly Factbook™

Todabhim Assembly Constituency



Todabhim Vidhan Sabha

Editor & Director

Dr. R.K. Thukral

Research Editor

Dr. Shafeeq Rahman

Compiled, Researched and Published by Datanet India Pvt. Ltd.

D-100, 1st Floor,

Okhla Industrial Area, Phase-I,
New Delhi- 110020.

Ph.: 91-11- 43580781-84

Email : support@indiastatpublications.com

Website : www.indiastatelections.com

Online Book Store :

www.indiastatpublications.com

Report No. : AFB/RJ-081-0125

ISBN : 978-93-87312-04-3

First Edition : January, 2018

Eighth Updated Edition : January, 2025

Price : Rs. 11500/-

US\$ 310

© Datanet India Pvt. Ltd.

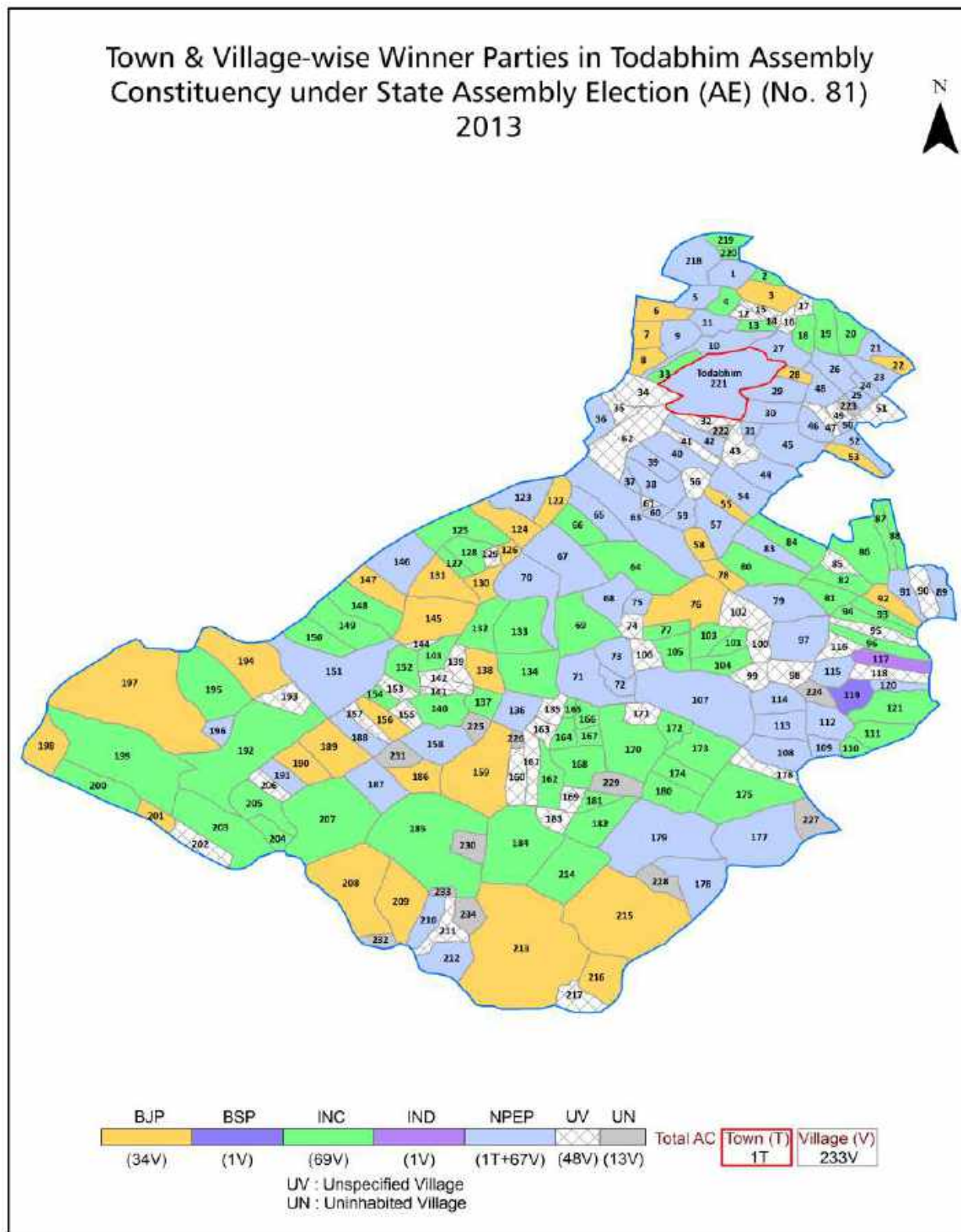
All rights reserved. No part of this book may be reproduced, stored in a retrieval system or transmitted in any form or by any means, mechanical photocopying, photographing, scanning, recording or otherwise without the prior written permission of the publisher. Please refer to Disclaimer at page no. 230 for the use of this publication.

Printed in India

Contents

No.	Particulars	Page No.
	Introduction	
1	Assembly Constituency - (Vidhan Sabha) at a Glance Features of Assembly as per Delimitation Commission of India (2008)	1-2
	Location and Political Maps	
2	Location Map Boundaries of Assembly Constituency - (Vidhan Sabha) in District Boundaries of Assembly Constituency under Parliamentary Constituency - (Lok Sabha) Town & Village-wise Winner Parties- 2024, 2023, 2019, 2018, 2014, 2013, 2009 and 2008	3-11
	Administrative Setup (2011)	
3	District Sub-district Towns Villages Inhabited Villages Uninhabited Villages Village Panchayat Intermediate Panchayat	12-23
	Demographics (2011)	
4	Population Households Rural/Urban Population Towns and Villages by Population Size Sex Ratio (Total & 0-6 Years) Religious Population Social Population Literacy Rate	24-25
	Electoral Features	
5	Important Dates of Last Elections Held Electors by Gender Service Electors Voters Voters Turnout Polling Stations & Average Number of Electors per Polling Station Electors by Age Group Present Elected Representatives	26-31
	Historical Summary Election Results	
6	Vote Share of Major Parties Winning Margin (Number & Percentage) Polarity of Parties Summary Result of Assembly Segment of Parliamentary Elections 2024, 2019, 2014, 2009, 2004 and 1999 Summary Result of Assembly Elections 2023, 2018, 2013, 2008, 2003, 1998, 1993, 1990, 1985, 1980, 1977, 1972 and 1967	32-52
	Polling Station Level Election Results	
7	Name and Number of Polling Station 2024, 2023, 2019, 2018, 2014, 2013, 2009 and 2008 Polling Station-wise Electors, Voters & Voters Turnout 2024, 2023, 2019, 2018, 2014, 2013, 2009 and 2008 Polling Station wise Elections Results 2024, 2023, 2019, 2018, 2014, 2013, 2009 and 2008	53-210
	Share of Assembly Constituency	
8	Share of Assembly Constituency - (Vidhan Sabha) in State, District and Parliamentary Constituency - (Lok Sabha)	211
	Socio-Economic Amenities (2011)	
9	Access to Administrative Units Agricultural, Manufacturing and Industrial Commodities Demographic Indicators Education Health & Manpower Drinking Water Supply Sanitation Entertainment and Recreations Infrastructure Power Food Allocation Distribution and Marketing of Agriculture Commodities Infrastructure Transport and Road Infrastructure Communication Banking and Financial Services Land Use Irrigation Source	213-227
10	Abbreviation & Sources	228-229
11	Disclaimer	230

Location & Political Map



Administrative Setup

List of Village Panchayat & Intermediate Panchayat (Block) Name - 2011

Village Name	Village Panchayat Name	Intermediate Panchayat Name
Akhawara	Shekh Pura	Todabhim
Allooda	Salawad	Nadoti
Amli Ka Pura	Gurha Chandraji	Nadoti
Anatpura	Bhajera	Todabhim
Andhiya Khera	Dholeta	Nadoti
Antarhera	Patoli	Mahwa
Arej	Kirwara	Todabhim
Asro	Sankarwara	Todabhim
Ayyapur	Kirwara	Todabhim
Azizpur	Azizpur	Todabhim
Badleta Bujrg	Balghat	Todabhim
Bagor	Bagor	Nadoti
Bahadurpur	Kanjoli	Todabhim
Bairoj	Padampura	Todabhim
Balakhera	Bheelapara	Nadoti
Baledi	Katara Aziz	Todabhim
Balghat	Balghat	Todabhim
Bamori	Bagor	Nadoti
Bara	Bara	Nadoti
Bara Pichanot	Shahar	Nadoti
Bara Pura	Ronsi	Nadoti
Bara Wajidpur	Kaimri	Nadoti
Baragaon	Baragaon	Nadoti
Bardala	Bardala	Nadoti
Barh Kemri	Bheelapara	Nadoti
Barh Mahasinghpura	Urdain	Todabhim
Barh Naya Bas	Raisana	Nadoti
Beejalwara	Bhandari Androoni	Todabhim
Bhadoli	Singhniya	Todabhim

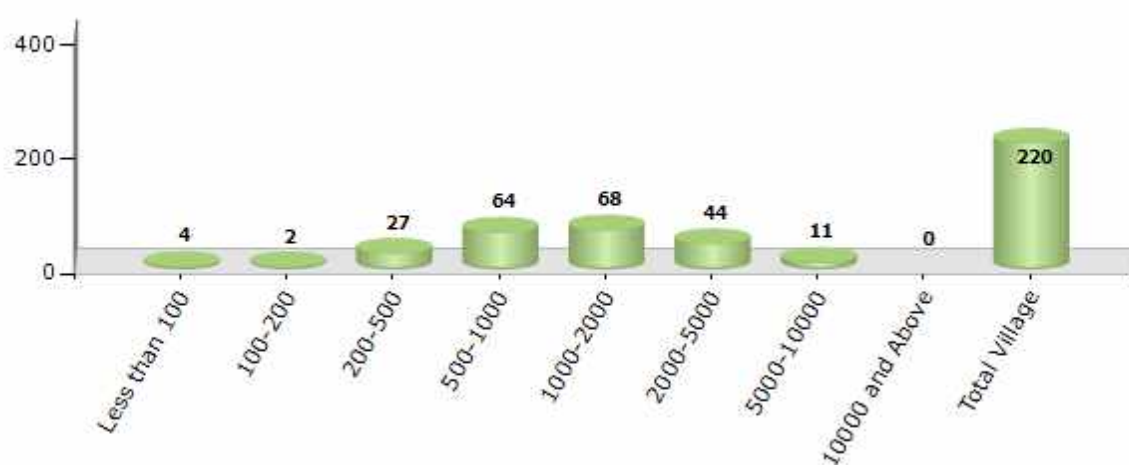
Contd....

Demographic

Number of Villages by Population Size - 2011

Less than 100	100-200	200-500	500-1000	1000-2000	2000-5000	5000-10000	10000 and Above	Total Village
4	2	27	64	68	44	11	0	220

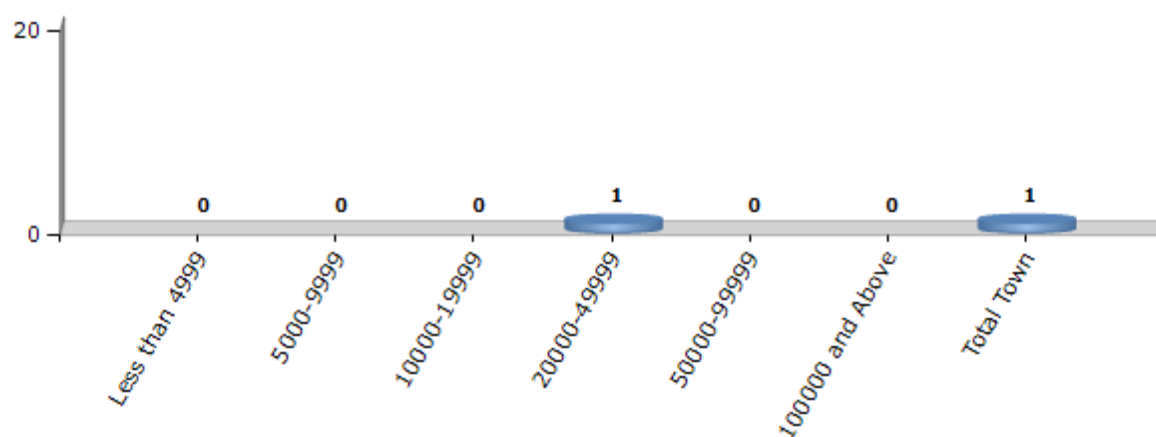
Number of Villages by Population Size - 2011



Number of Towns by Population Size - 2011

Less than 4999	5000-9999	10000-19999	20000-49999	50000-99999	100000 and Above	Total Town
0	0	0	1	0	0	1

Number of Towns by Population Size - 2011

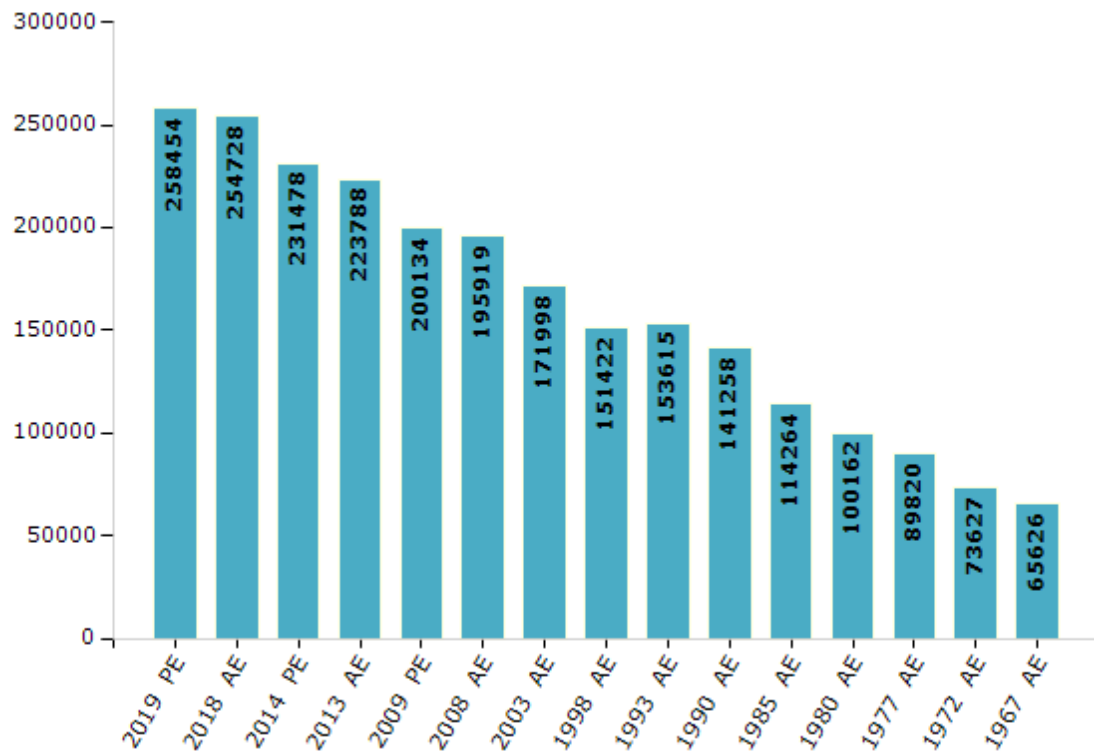


Electoral Features

Electors by Male & Female

Year	Male	Female	Others	Total	Year	Male	Female	Others	Total
2019 PE	140044	118410	0	258454	1993 AE	82598	71017	-	153615
2018 AE	137762	116966	0	254728	1990 AE	75379	65879	-	141258
2014 PE	125709	105769	0	231478	1985 AE	60430	53834	-	114264
2013 AE	121455	102333	0	223788	1980 AE	52569	47593	-	100162
2009 PE	107770	92364	-	200134	1977 AE	47679	42141	-	89820
2008 AE	105412	90507	-	195919	1972 AE	38949	34678	-	73627
2004 PE	-	-	-	-	1967 AE	-	-	-	65626
2003 AE	91298	80700	-	171998	1962 AE	-	-	-	-
1999 PE	-	-	-	-	1957 AE	-	-	-	-
1998 AE	81051	70371	-	151422	1952 AE	-	-	-	-

Number of Electors

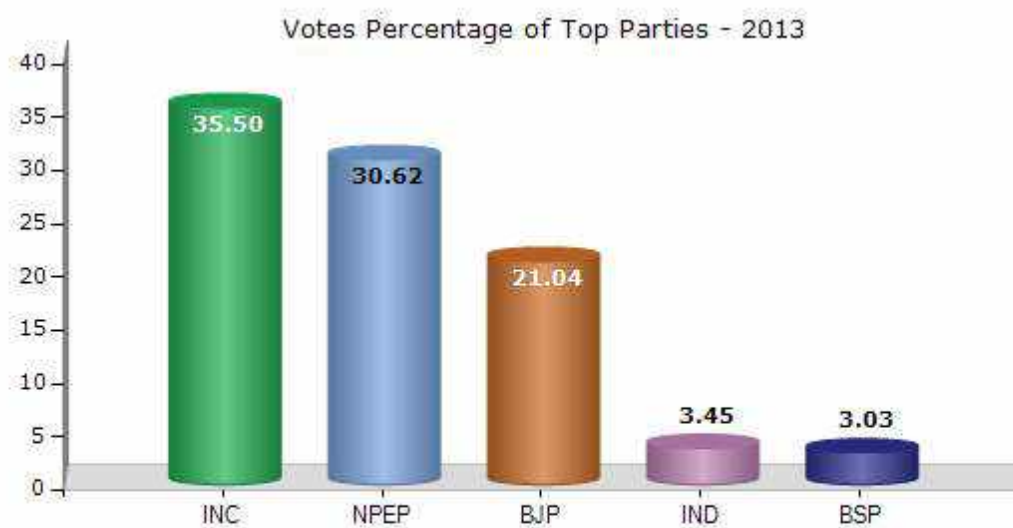


Note : AE : Assembly Election, PE : Assembly Segment of Parliamentary Election

Historical Summary Election Results

Summary Result of Assembly Election - 2013

Candidate Name	Party	Votes	Votes %
Ghanshyam	INC	50955	35.5
Prathviraj Meena	NPEP	43946	30.62
Ramraj Meena	BJP	30207	21.04
Kamla Meena	IND	4948	3.45
Hariom	BSP	4356	3.03
Nahar Singh	BHJD	4014	2.8
Matadeen Dhanka	SP	781	0.54
Lakhan Bai	BHBP	740	0.52
Mohan Lal	BYS	676	0.47
Chatarbhuj	RJVP	454	0.32
	NOTA	2459	1.71



Polling Station Level Election Results

Number and Name of Polling Stations (PS) (2018)

Number of Polling Stations	Name of Polling Stations	Number of Polling Stations	Name of Polling Stations
1	Govt. Adarsh Sr. Sec. School Patoli Right Side	22	Govt. Girls Adarsh Senior Secondary School Jhadisa Right Side
2	Govt. Adarsh Sr. Sec. School Left Side Patoli	23	Govt. Secondary School Left Side Bhainsa
3	Govt. Primary School Karanpur	24	Govt. Secondary School Center Side Bhainsa
4	Govt. Upper Primary School Aantarheda	25	Govt. Secondary School Right Side Bhainsa
5	Govt. Upper Primary School Dantali	26	Govt. Adarsh Senior Secondary School Left Side Nangal Laat
6	Govt. Adarsh Sr. Secondary School Bhajera Left Side	27	Govt. Adarsh Senior Secondary School Right Side Nangal Laat
7	Govt. Adarsh Sr. Secondary School Bhajera Right Side	28	Govt. Utkrisht Upper Primary School Dorka
8	Govt. Utkrisht Upper Primary School Anantpura	29	Govt. Utkrisht Upper Primary School Leftside Khirkhidi
9	Govt. Primary School Tudawali Purana Bhawan	30	Govt. Utkrisht Upper Primary School Padli Khurd
10	Govt. Adarsh Sr. Secondary School Left Side Sankarwada	31	Govt. Upper Primary School Jodhpura
11	Govt. Adarsh Sr. Secondary School Right Side Sankarwada	32	Govt. Adarsh Sr. Secondary School Left Side Matasula
12	Govt. Primary School Bhuda	33	Govt. Adarsh Sr. Secondary School Right Side Matasula
13	Govt. Primary School Mehandipur Old Building	34	Govt. Upper Primary School Madhopura
14	Govt. Primary School Gehroli Old Building	35	Govt. Adarsh Sr. Secondary School Left Side Manderu
15	Govt. Adarsh Sr. Secondary School Left Side Padlakhalsa	36	Govt. Adarsh Sr. Secondary School Right Side Manderu
16	Govt. Adarsh Sr. Secondary School Right Side Padlakhalsa	37	Govt. Upper Primary School Vishanpura
17	Govt. Adarsh Sr. Secondary School Left Side Bhanakpura	38	Govt. Adarsh Sr. Secondary School Right Side Kariri
18	Govt. Adarsh Sr. Secondary School Right Side Bhanakpura	39	Govt. Adarsh Sr. Secondary School Left Side Kariri
19	Govt. Upper Primary School Bhaishina Left Side	40	Govt. Utkrisht Upper Primary School Khanpur
20	Govt. Upper Primary School Bhaishina Right Side	41	Govt. Upper Primary School Mereda
21	Govt. Girls Adarsh Senior Secondary School Jhadisa Left Side	42	Govt. Primary School Chak Gazipur

Contd....

Polling Station Level Election Results

Polling Station-wise Votes Secured by Overall Top Five Parties in Todabhim Assembly in Assembly Election (AE) under Karauli-Dholpur Parliamentary Constituency in Rajasthan (2018)

Number of Polling Station	Winner - Prithviraj (INC)	Runner-up - Ramesh Chand (BJP)	3rd - Shiv Dayal (BSP)	4th - Kamla Meena (IND)	5th - Mahendra Singh (BVHP)	NOTA	Other	Total Votes Secured
36	633	27	2	0	0	4	6	672
37	400	146	14	0	1	6	7	574
38	456	90	191	11	3	4	21	776
39	811	67	6	4	0	1	3	892
40	182	313	272	1	4	13	35	820
41	712	57	14	3	13	4	3	806
42	347	109	4	4	1	2	0	467
43	657	46	2	2	4	3	1	715
44	714	1	3	0	2	0	0	720
45	707	16	0	5	0	0	0	728
46	528	38	9	2	1	5	9	592
47	489	31	0	3	0	1	0	524
48	628	33	9	0	0	8	4	682
49	411	46	1	3	0	0	2	463
50	913	5	2	0	0	5	0	925
51	678	106	4	0	1	10	3	802
52	719	127	9	1	3	13	9	881
53	868	52	4	1	0	3	2	930
54	482	130	4	4	0	13	6	639
55	668	51	1	2	1	4	1	728
56	1077	40	9	0	0	0	0	1126
57	1032	46	2	0	0	0	2	1082
58	767	6	9	4	4	5	29	824
59	1161	7	2	0	0	0	1	1171
60	765	61	0	0	1	1	0	828
61	1004	21	8	1	0	2	8	1044
62	581	23	4	1	0	11	5	625
63	467	117	41	3	0	12	12	652
64	375	36	1	0	0	5	4	421
65	554	26	4	1	0	12	12	609
66	638	25	1	1	0	0	2	667
67	686	18	4	0	1	5	0	714
68	469	29	234	2	1	3	7	745
69	475	38	4	0	4	0	0	521
70	658	44	148	1	10	2	10	873

Contd....

Polling Station Level Election Results

Winner, Runner-up and 3rd Party Position & Winning Margin According to Polling Stations in Todabhim Assembly in Assembly Election (AE) under Karauli-Dholpur Parliamentary Constituency in Rajasthan (2018)

Polling Station Number	Winner Party	Winner Votes (%)	Runner-up Party	Runner-up Votes (%)	Winning Margin Votes (%)	Third Party	Third Party Votes (%)	Other Votes (%)
71	INC	436 (75.56)	BJP	115 (19.93)	321 (55.63)	BSP	9 (1.56)	17 (2.95)
72	INC	644 (82.04)	BJP	69 (8.79)	575 (73.25)	BSP	50 (6.37)	22 (2.8)
73	INC	289 (49.07)	BJP	202 (34.3)	87 (14.77)	BSP	62 (10.53)	36 (6.11)
74	INC	532 (75.78)	BJP	140 (19.94)	392 (55.84)	BSP	9 (1.28)	21 (2.99)
75	INC	377 (79.7)	BJP	84 (17.76)	293 (61.94)	BSP	5 (1.06)	7 (1.48)
76	INC	435 (91.58)	BJP	32 (6.74)	403 (84.84)	BSP	2 (0.42)	6 (1.26)
77	INC	408 (84.12)	BJP	33 (6.8)	375 (77.32)	BSP	29 (5.98)	15 (3.09)
78	INC	487 (69.47)	BJP	137 (19.54)	350 (49.93)	BSP	60 (8.56)	17 (2.43)
79	INC	438 (86.56)	BJP	30 (5.93)	408 (80.63)	BSP	27 (5.34)	11 (2.17)
80	INC	285 (55.23)	BJP	171 (33.14)	114 (22.09)	BSP	50 (9.69)	10 (1.94)
81	INC	588 (85.84)	BJP	67 (9.78)	521 (76.06)	BSP	18 (2.63)	12 (1.75)
82	INC	319 (65.37)	BJP	142 (29.1)	177 (36.27)	BSP	7 (1.43)	20 (4.1)
83	INC	623 (84.3)	BJP	81 (10.96)	542 (73.34)	BSP	17 (2.3)	18 (2.44)
84	INC	349 (82.12)	BSP	64 (15.06)	285 (67.06)	BJP	9 (2.12)	3 (0.71)
85	INC	183 (48.03)	BJP	169 (44.36)	14 (3.67)	BSP	14 (3.67)	15 (3.94)
86	INC	236 (57.99)	BSP	104 (25.55)	132 (32.44)	BJP	58 (14.25)	9 (2.21)
87	INC	213 (60.86)	BJP	120 (34.29)	93 (26.57)	BSP	8 (2.29)	9 (2.57)
88	INC	350 (78.13)	BJP	69 (15.4)	281 (62.73)	BSP	12 (2.68)	17 (3.79)
89	INC	348 (82.66)	BSP	37 (8.79)	311 (73.87)	BJP	30 (7.13)	6 (1.43)
90	INC	566 (90.85)	BJP	36 (5.78)	530 (85.07)	BSP	14 (2.25)	7 (1.12)
91	BSP	275 (45.91)	BJP	181 (30.22)	94 (15.69)	INC	126 (21.04)	17 (2.84)
92	BJP	99 (49.5)	INC	64 (32)	35 (17.5)	BSP	33 (16.5)	4 (2)
93	BSP	615 (86.62)	BJP	60 (8.45)	555 (78.17)	INC	23 (3.24)	12 (1.69)
94	BSP	619 (88.68)	INC	43 (6.16)	576 (82.52)	IND (RM)	7 (1)	29 (4.15)
95	BSP	760 (81.63)	BJP	63 (6.77)	697 (74.86)	INC	60 (6.44)	48 (5.16)
96	BSP	795 (87.75)	INC	75 (8.28)	720 (79.47)	BJP	15 (1.66)	21 (2.32)
97	INC	285 (52.88)	BSP	174 (32.28)	111 (20.6)	BJP	67 (12.43)	13 (2.41)
98	BSP	264 (44.37)	INC	232 (38.99)	32 (5.38)	BJP	52 (8.74)	47 (7.9)
99	INC	265 (73.61)	BSP	68 (18.89)	197 (54.72)	BJP	24 (6.67)	3 (0.83)
100	INC	315 (44.49)	BJP	305 (43.08)	10 (1.41)	BSP	52 (7.34)	36 (5.08)
101	INC	419 (72.74)	BSP	109 (18.92)	310 (53.82)	BJP	37 (6.42)	11 (1.91)
102	INC	706 (91.69)	BSP	37 (4.81)	669 (86.88)	BJP	26 (3.38)	1 (0.13)
103	INC	706 (93.39)	BJP	25 (3.31)	681 (90.08)	BSP	13 (1.72)	12 (1.59)
104	INC	440 (75.09)	BSP	76 (12.97)	364 (62.12)	BJP	52 (8.87)	18 (3.07)
105	INC	350 (53.6)	BSP	199 (30.47)	151 (23.13)	BJP	88 (13.48)	16 (2.45)

Contd....

Socio-Economic Amenities - Rural

Access to Education Facilities

Particulars	Number of Village (% of Population)				
	Available	Not Available	If Not Available (Distance of Nearest Facility)		
			A	B	C
Govt. Primary School	187 (97)	33 (3)	4 (0)	1 (0)	0 (0)
Private Primary School	111 (74)	109 (26)	25 (3)	3 (0)	0 (0)
Govt. Middle School	117 (80)	103 (20)	44 (8)	4 (1)	0 (0)
Private Middle School	95 (66)	125 (34)	23 (4)	9 (1)	0 (0)
Govt. Secondary School	68 (60)	152 (40)	108 (29)	16 (3)	1 (0)
Private Secondary School	52 (45)	168 (55)	9 (2)	6 (1)	0 (0)
Govt. Senior Secondary School	20 (23)	200 (77)	95 (30)	71 (31)	13 (5)
Private Senior Secondary School	18 (17)	202 (83)	4 (1)	6 (2)	2 (0)
Govt. Arts and Science Degree College	0 (0)	220 (100)	15 (5)	66 (30)	115 (53)
Private Arts and Science Degree College	0 (0)	220 (100)	0 (0)	7 (4)	17 (9)
Govt. Engineering College	0 (0)	220 (100)	0 (0)	0 (0)	143 (66)
Private Engineering College	0 (0)	220 (100)	0 (0)	1 (0)	76 (34)
Govt. Medicine College	0 (0)	220 (100)	0 (0)	0 (0)	217 (99)
Private Medicine College	0 (0)	220 (100)	0 (0)	0 (0)	3 (1)
Govt. Management Institute	0 (0)	220 (100)	0 (0)	0 (0)	203 (93)
Private Management Institute	0 (0)	220 (100)	0 (0)	0 (0)	17 (7)
Govt. Polytechnic	0 (0)	220 (100)	0 (0)	0 (0)	185 (82)
Private Polytechnic	0 (0)	220 (100)	0 (0)	0 (0)	34 (18)
Govt. Vocational Training School/ITI	0 (0)	220 (100)	11 (3)	32 (17)	45 (22)
Private Vocational Training School/ITI	0 (0)	220 (100)	8 (2)	48 (22)	74 (33)
Govt. Non Formal Training Centre	0 (0)	220 (100)	11 (3)	47 (22)	99 (48)
Private Non Formal Training Centre	0 (0)	220 (100)	3 (1)	23 (11)	36 (14)
Govt. School For Disabled	0 (0)	220 (100)	0 (0)	0 (0)	132 (61)
Private School For Disabled	0 (0)	220 (100)	0 (0)	0 (0)	88 (39)
Government Others	0 (0)	220 (100)	0 (0)	0 (0)	0 (0)
Private Others	0 (0)	220 (100)	0 (0)	0 (0)	0 (0)

Note : Distance A : Less than 5 km; B : Between 5-10 km; C : 10+ km.; Source : Data Analysis is based on 2011 Census.

DISCLAIMER

The Terms of Use and Disclaimer of Datanet India Private Limited (hereinafter referred to as "Datanet") for use of this analysis report of **Todabhim Assembly Constituency (Todabhim Vidhan Sabha)** :-

1. **Assembly Factbook™** is a Registered Trade Mark owned by Datanet.
2. All the maps are sketched and graphical representation only and have not been drawn to the scale and also not to represent the actual geographical area or boundary of the unit.
3. The data for the aforesaid analysis is based on authentic sources and has been culled from the various publications of Census, CSO and NSSO for district and block level data, various central and state government departments, Central & State Elections Commissions and the concerned Returning Officers' releases, Electoral Rolls, Election results and allied publications, internal assessment, surveys, estimates and analysis. Therefore, certain adjustment of data at micro level may have been done to arrive closer to the macro data.
4. Data have been provided on an "As Is" and "As AVAILABLE" basis
5. The colours shown in the maps or diagram and charts of a particular party, alliance or AC are indicative and do not represent them.
6. This publication which includes maps, sheets, graphs and data would be the property under copyright of Datanet only. The user may use these for its internal study, analysis and research purposes. It's public display, re-selling or any commercial uses by the user are not allowed.
7. Datanet has taken due care and caution in compilation and processing of data and allied information, but does not guarantee the accuracy, adequacy or completeness of any information/analysis and will be not responsible for any errors or omissions or for the results obtained from the use of such information/analysis.
8. All the contents for the publication have been culled from various authentic sources and Datanet reasonably believes such sources to be reliable, but does not make any representations, express or implied as to the accuracy or fitness of use of such information. The information or contents of the information/analysis do not constitute advice and should not be relied upon in making (or refraining from making) any decision. Any reliance placed upon the information provided by Datanet is the sole responsibility and strictly at the user's risk.
9. In no event will Datanet be liable for any damages (including, without limitation, damages for loss of business projects, or loss of profits) arising in contract, tort or otherwise from the use of or inability to use any of its contents, or from any action taken (or refrained from being taken) as a result of using the analysis or any of its contents. Datanet its directors, owners, editors, officials, employees, distributor and agents or any associate will not be liable for any errors in the information contained or any consequences arising from the use of the contents of the provided information/analysis.
10. If any provision of these terms and conditions is held invalid or illegal or unenforceable for any reason by any court of competent jurisdiction, such provision shall be severed and the remainder of provisions of the terms and conditions shall continue in full force and effect as if the Term of Use had been executed with the invalid, illegal or unenforceable provision eliminated.
11. If there are any discrepancies in the information provided, please bring it to attention of Datanet for suitable rectification measures.

Buy Online This Complete Book At
Datanet India eBooks Store

www.indiastatpublications.com

or go directly at

[http://www.indiastatpublications.com/
Assembly_factbook/Rajasthan/Karauli-Dholpur/ Todabhim](http://www.indiastatpublications.com/Assembly_factbook/Rajasthan/Karauli-Dholpur/Todabhim)

 **indiastat**elections

ISBN : 978-93-87312-04-3



9 789387 312043