



Rajasthan

Assembly Factbook™

Bundi Assembly Constituency



Key Electoral Data of Bundi
Assembly Constituency (Vidhan Sabha)

Rajasthan

Assembly Factbook™

Bundi Assembly Constituency



Bundi Vidhan Sabha

Editor & Director

Dr. R.K. Thukral

Research Editor

Dr. Shafeeq Rahman

Compiled, Researched and Published by Datanet India Pvt. Ltd.

D-100, 1st Floor,

Okhla Industrial Area, Phase-I,
New Delhi- 110020.

Ph.: 91-11- 43580781-84

Email : support@indiastatpublications.com

Website : www.indiastatelections.com

Online Book Store :

www.indiastatpublications.com

Report No. : AFB/RJ-186-0125

ISBN : 978-93-87267-52-7

First Edition : January, 2018

Eighth Updated Edition : January, 2025

Price : Rs. 11500/-

US\$ 310

© Datanet India Pvt. Ltd.

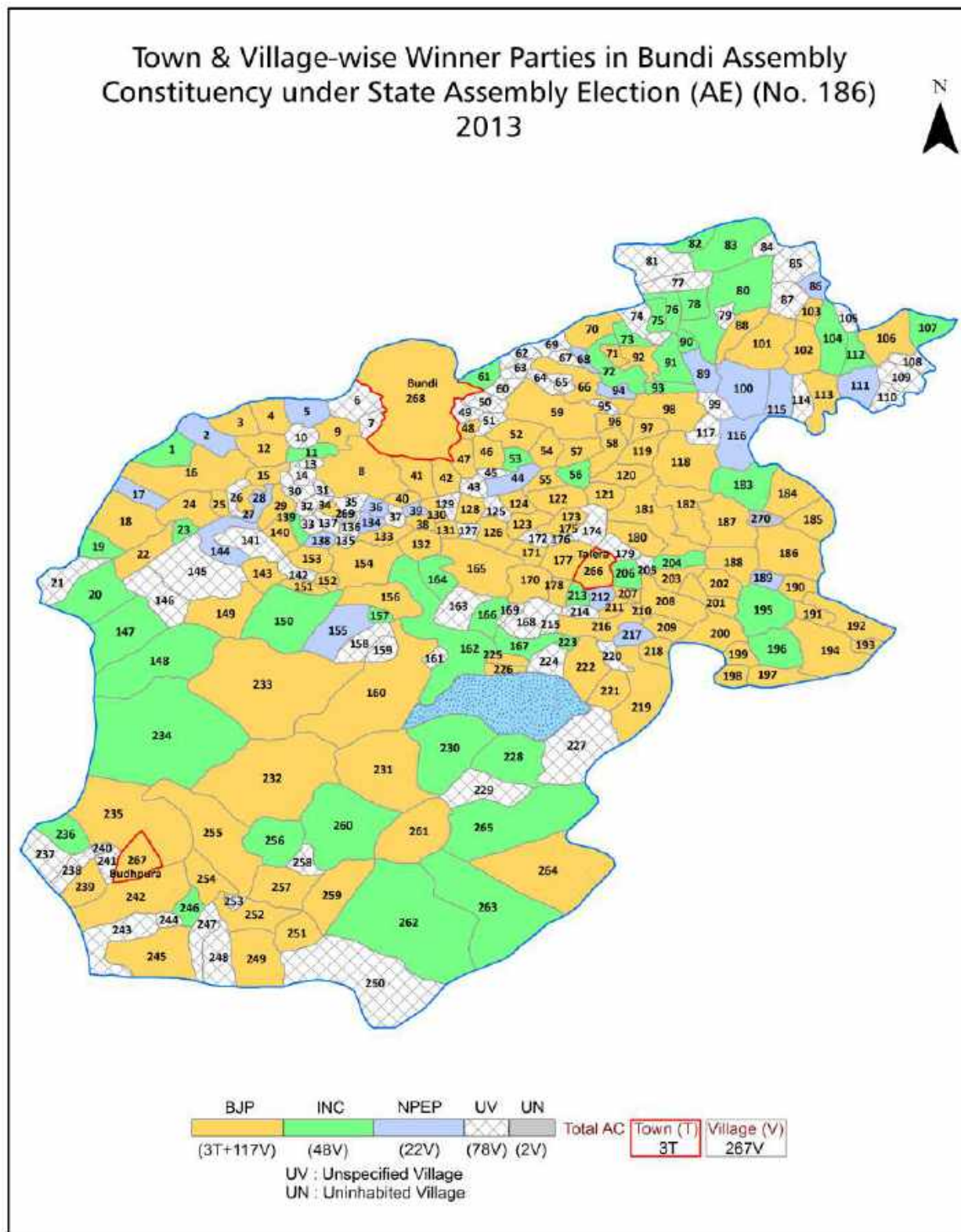
All rights reserved. No part of this book may be reproduced, stored in a retrieval system or transmitted in any form or by any means, mechanical photocopying, photographing, scanning, recording or otherwise without the prior written permission of the publisher. Please refer to Disclaimer at page no. 262 for the use of this publication.

Printed in India

Contents

No.	Particulars	Page No.
	Introduction	
1	Assembly Constituency - (Vidhan Sabha) at a Glance Features of Assembly as per Delimitation Commission of India (2008)	1-2
	Location and Political Maps	
2	Location Map Boundaries of Assembly Constituency - (Vidhan Sabha) in District Boundaries of Assembly Constituency under Parliamentary Constituency - (Lok Sabha) Town & Village-wise Winner Parties- 2024, 2023, 2019, 2018, 2014, 2013, 2009 and 2008	3-11
	Administrative Setup (2011)	
3	District Sub-district Towns Villages Inhabited Villages Uninhabited Villages Village Panchayat Intermediate Panchayat	12-26
	Demographics (2011)	
4	Population Households Rural/Urban Population Towns and Villages by Population Size Sex Ratio (Total & 0-6 Years) Religious Population Social Population Literacy Rate	27-28
	Electoral Features	
5	Important Dates of Last Elections Held Electors by Gender Service Electors Voters Voters Turnout Polling Stations & Average Number of Electors per Polling Station Electors by Age Group Present Elected Representatives	29-34
	Historical Summary Election Results	
6	Vote Share of Major Parties Winning Margin (Number & Percentage) Polarity of Parties Summary Result of Assembly Segment of Parliamentary Elections 2024, 2019, 2014, 2009, 2004 and 1999 Summary Result of Assembly Elections 2023, 2018, 2013, 2008, 2003, 1998, 1993, 1990, 1985, 1980, 1977, 1972, 1967, 1962, 1957 and 1952	35-58
	Polling Station Level Election Results	
7	Name and Number of Polling Station 2024, 2023, 2019, 2018, 2014, 2013, 2009 and 2008 Polling Station-wise Electors, Voters & Voters Turnout 2024, 2023, 2019, 2018, 2014, 2013, 2009 and 2008 Polling Station wise Elections Results 2024, 2023, 2019, 2018, 2014, 2013, 2009 and 2008	59-242
	Share of Assembly Constituency	
8	Share of Assembly Constituency - (Vidhan Sabha) in State, District and Parliamentary Constituency - (Lok Sabha)	243
	Socio-Economic Amenities (2011)	
9	Access to Administrative Units Agricultural, Manufacturing and Industrial Commodities Demographic Indicators Education Health & Manpower Drinking Water Supply Sanitation Entertainment and Recreations Infrastructure Power Food Allocation Distribution and Marketing of Agriculture Commodities Infrastructure Transport and Road Infrastructure Communication Banking and Financial Services Land Use Irrigation Source	245-259
10	Abbreviation & Sources	260-261
11	Disclaimer	262

Location & Political Map



Administrative Setup

List of Village Panchayat & Intermediate Panchayat (Block) Name - 2011

Village Name	Village Panchayat Name	Intermediate Panchayat Name
Ajeta	Ajeta	Bundi
Akher	Bhairoopura Ojha	Bundi
Aktasa	Aktasa	Talera
Alfanagar	Alfanagar	Talera
Alkodiya	Gumampura	Bundi
Amli	Amli	Bundi
Amthoon	Laxmi Pura	Talera
Andher	Dhanatari	Bundi
Anoppura	Bhairoopura Barad	Bundi
Anthara	Anthara	Bundi
Astoli	Hattipura	Bundi
Badoonda	Badoonda	Talera
Bagda	Lalpura	Bundi
Bagli	Rihana	Bundi
Bahadurpura	Hattipura	Bundi
Bajar	Bajar	Talera
Bakchanch	Dhaneshwar	Talera
Bakshpura	Notara	Talera
Balapura	Dolara	Bundi
Balapura	Kethooda	Talera
Baldeopura	Dolara	Bundi
Baldeopura	Khatkar	Bundi
Ballop	Ballop	Talera
Bambori	Bambori	Bundi
Banka Khera	Bambori	Bundi
Banki	Bhairoopura Barad	Bundi
Baradhudhala	Khatkar	Bundi
Barfoo	Ganeshpura	Talera
Barkhera	Gadegal	Bundi

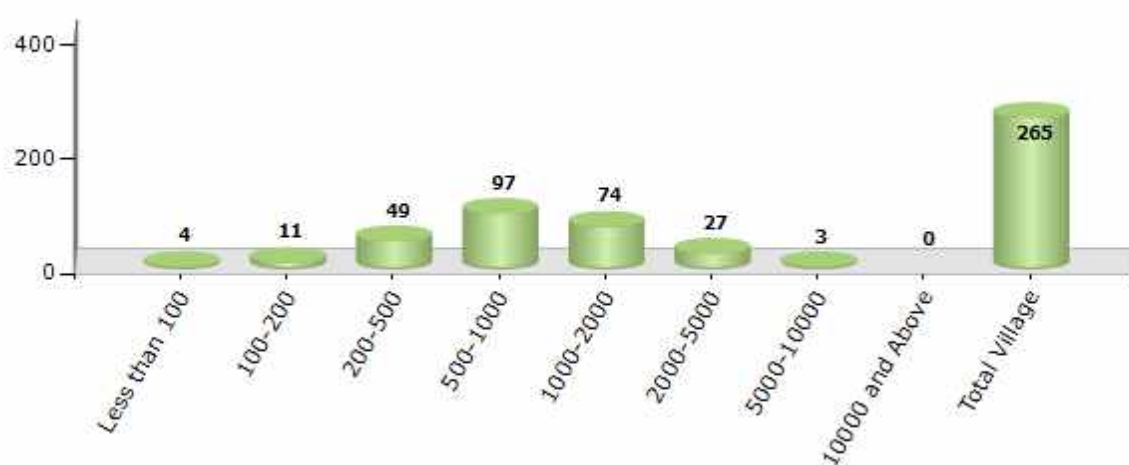
Contd....

Demographic

Number of Villages by Population Size - 2011

Less than 100	100-200	200-500	500-1000	1000-2000	2000-5000	5000-10000	10000 and Above	Total Village
4	11	49	97	74	27	3	0	265

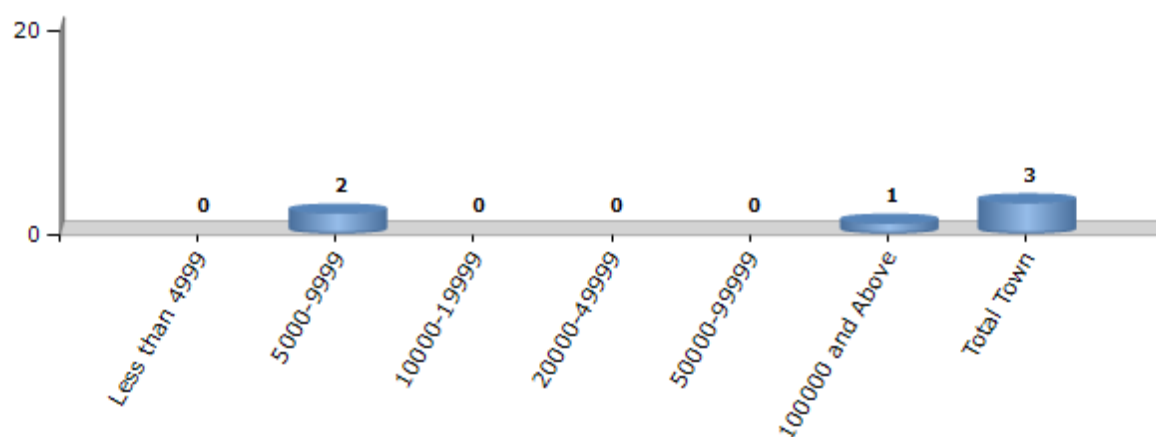
Number of Villages by Population Size - 2011



Number of Towns by Population Size - 2011

Less than 4999	5000-9999	10000-19999	20000-49999	50000-99999	100000 and Above	Total Town
0	2	0	0	0	1	3

Number of Towns by Population Size - 2011



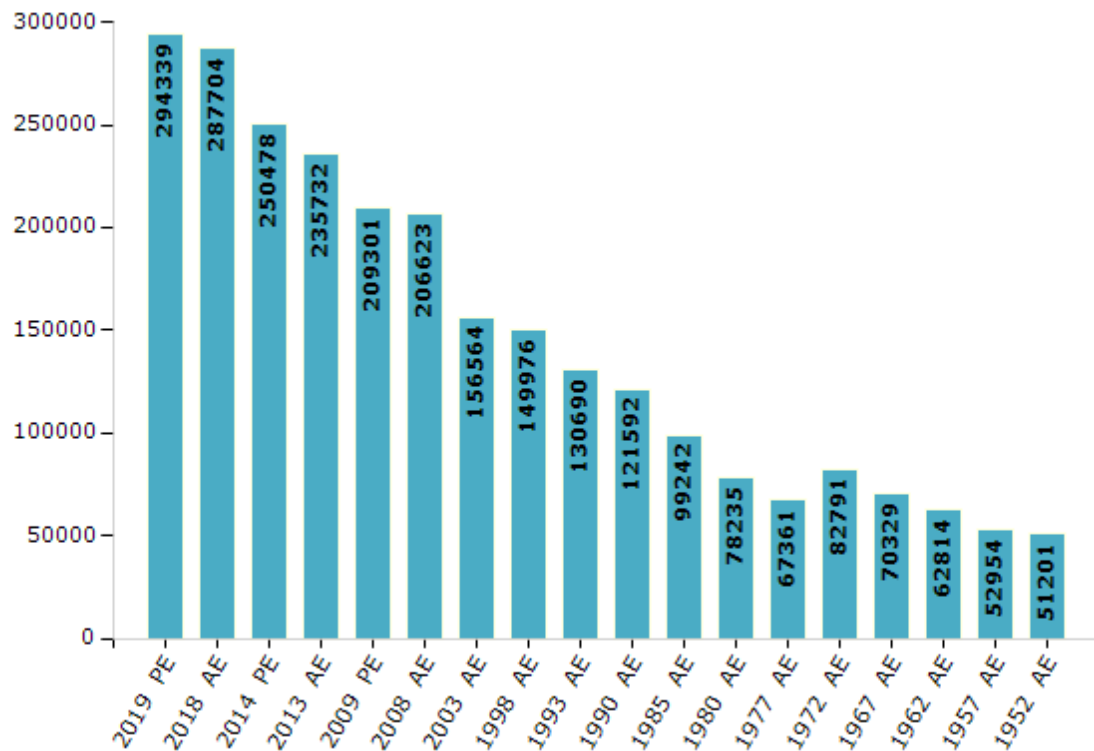
Electoral Features

Electors by Male & Female

Year	Male	Female	Others	Total
2019 PE	150255	144081	3	294339
2018 AE	147057	140644	3	287704
2014 PE	129805	120673	0	250478
2013 AE	122250	113482	0	235732
2009 PE	109742	99559	-	209301
2008 AE	108113	98510	-	206623
2004 PE	-	-	-	-
2003 AE	80812	75752	-	156564
1999 PE	-	-	-	-
1998 AE	78014	71962	-	149976

Year	Male	Female	Others	Total
1993 AE	67829	62861	-	130690
1990 AE	63622	57970	-	121592
1985 AE	51755	47487	-	99242
1980 AE	40514	37721	-	78235
1977 AE	34810	32551	-	67361
1972 AE	42824	39967	-	82791
1967 AE	-	-	-	70329
1962 AE	-	-	-	62814
1957 AE	-	-	-	52954
1952 AE	-	-	-	51201

Number of Electors

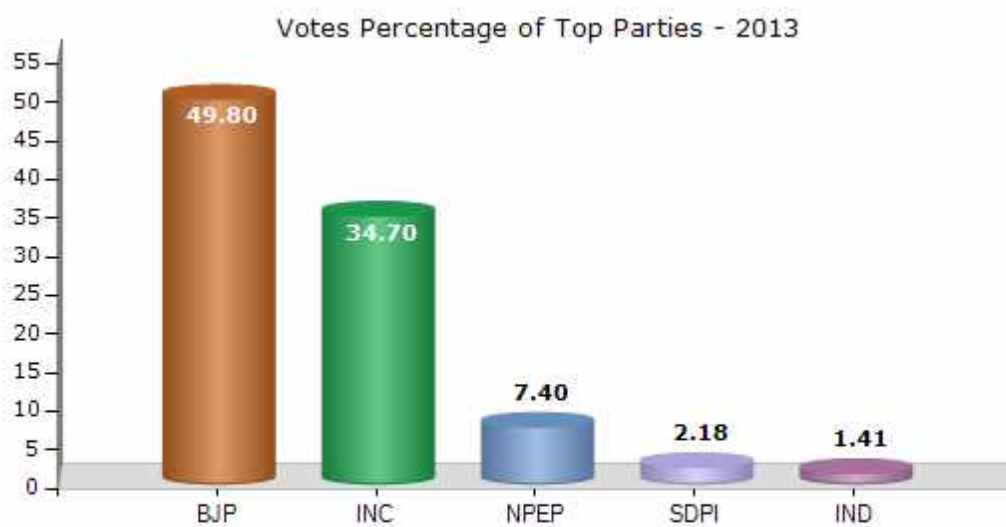


Note : AE : Assembly Election, PE : Assembly Segment of Parliamentary Election

Historical Summary Election Results

Summary Result of Assembly Election - 2013

Candidate Name	Party	Votes	Votes %
Ashok Dogra	BJP	91142	49.8
Mamta Sharma	INC	63506	34.7
Bharat Kumar	NPEP	13552	7.4
Moinudeen	SDPI	3984	2.18
Premshankar	IND	2577	1.41
Ranjeet	BSP	1964	1.07
Mukesh	BYS	886	0.48
Jaiprakash	JD(U)	692	0.38
	NOTA	4716	2.58



Polling Station Level Election Results

Number and Name of Polling Stations (PS) (2018)

Number of Polling Stations	Name of Polling Stations	Number of Polling Stations	Name of Polling Stations
1	Govt. Utkrast Primary School Bishanpura	22	Govt. Senior Secondary School Building Balchand Pada, Bundi Ka Sabha Bhawan
2	Govt. Senior Secondary School Building East Part Gudhanathawathan	23	Govt. Senior Secondary School Building Balchand Pada, Bundi Room No. 4 West Part
3	Govt. Senior Secondary School Building West Part Gudhanathawathan	24	Office Of The District Ayurvedik Officer Bundi
4	Govt. Primary School Building Neem Talai	25	Govt. Senior Secondary School Building Balchand Para Bundi Room No.1
5	Govt. Primary School Building Umarthuna	26	Govt. Girls Secondary School Building Bhawani Singh Ji Ki Haweli, Nahar Ka Chohatta, Right Part Bundi
6	Govt. Utkrast Upper Primary School Kheruna	27	Govt. Girls Secondary School Building Bhawani Singh Ji Ki Haweli, Nahar Ka Chohatta, Left Part Bundi
7	Govt. Primary School Kanti	28	Vishva Bharti Sec. School, Surya Narayan Dharmshala Bundi Right Part
8	Govt. Utkrast Upper Primary School Astoli Room No.1	29	Vishva Bharti Sec. School, Surya Narayan Dharmshala Bundi Front Part
9	Govt. Utkrast Upper Primary School Building Astoli Room No. 2	30	Govt. Nutun Sec. School Building Chogan Gate Bundi Room No. 21
10	Govt. Senior Secondary School Building Hattipura	31	Govt. Primary School Building Dhabaiyon Ka Choak (Brahampuri) Bundi Right Part
11	Govt. District Transport Officer Bundi Nourth Part	32	Govt. Upper Primary School Building Kagdi Devra Bundi Right Part
12	Office Of Distt. Transport Officer Building Bundi South Part	32A	Govt. Upper Primary School Building Kagdi Devra Bundi Right Part
13	Govt. Primary School Harijan Bastishiv Colony Undaliya Ki Dungri Bundi Room No. 2	33	Govt. Upper Primary School Building Kagdi Devra Left Part, Bundi
14	Office Of The Krishi Upaj Mandi Samiti Bundi Room No. 1	34	Office Of The Assistant Engineer Water Works Office Shukl Bawari, Bundi South Part
15	Office Of The Krishi Upaj Mandi Samiti Sabha Bhawan Bundi Right Part	35	Govt. Upper Primary School Building Topkhana, Bundi Room No. 3
16	Krishak Vishram Grah Building Krishi Upaj Mandi Samiti Bundi Room No. 2	36	Govt. Upper Primary School Building Topkhana, Bundi Room No. 8
17	Office Of The Assistant Engineer P.W.D. Bundi	37	Govt. Primary School Building, Bhanwar Ji Ke Haveli (Badi Bagar) Bundi
18	Office Of The Supertendent Engineer P.W.D. Estt. Branch Room Bundi	38	Balvidhya Mandir Chaugan Gate, Bundi Right Part
19	Office Of The Marketing Society Bundi	39	Govt. Nutun Sec. School Building Chogan Gate Bundi Room No. 12
20	Govt. Girls College Bundi East Part Room No. 7	40	Govt. Nutun Sec. School Building Chogan Gate Bundi Room No. 14
21	Govt. Girl Upper Primary School Building Gurunanak Colony Bundi Room No. 1	41	Nagar Parishad Saraya, Bundi Room No. 4

Contd....

Polling Station Level Election Results

Polling Station-wise Votes Secured by Overall Top Five Parties in Bundi Assembly in Assembly Election (AE) under Kota Parliamentary Constituency in Rajasthan (2018)

Number of Polling Station	Winner - Ashok Dogra (BJP)	Runner-up - Harimohan Sharma (INC)	3rd - Sita (BSP)	4th - Abdul Anis Ansari (SDPI)	5th - Santosh Kumari (IND)	NOTA	Other	Total Votes Secured
35	164	574	2	69	3	1	11	824
36	63	775	2	99	2	3	4	948
37	399	164	0	3	1	10	7	584
38	551	211	2	10	1	12	11	798
39	174	533	6	95	4	4	30	846
40	316	282	2	84	4	0	11	699
41	424	279	4	90	2	3	52	854
42	272	312	3	127	5	1	24	744
43	234	709	3	79	1	7	15	1048
44	344	503	0	62	3	9	15	936
45	436	323	1	24	3	4	10	801
46	343	405	4	33	10	5	25	825
47	384	255	1	10	1	2	7	660
48	35	696	1	174	5	4	24	939
49	71	754	3	87	5	2	14	936
50	390	418	7	97	7	1	14	934
51	401	166	5	12	5	4	57	650
52	446	269	2	7	2	16	8	750
53	521	277	6	4	2	6	8	824
54	379	414	5	36	7	6	24	871
55	468	288	12	4	1	16	14	803
56	519	318	30	3	6	12	8	896
57	502	315	23	4	3	7	12	866
58	544	391	23	4	6	9	35	1012
59	566	281	23	12	3	3	20	908
60	507	176	3	3	0	20	6	715
61	411	226	5	10	3	10	8	673
62	687	179	8	9	18	12	26	939
63	500	266	7	3	13	6	32	827
64	692	288	8	2	15	11	30	1046
65	487	332	15	5	19	9	90	957
66	522	271	9	1	8	6	17	834
67	506	285	10	11	11	11	46	880
68	595	219	4	4	12	6	21	861
69	751	149	9	1	8	2	20	940

Contd....

Polling Station Level Election Results

Winner, Runner-up and 3rd Party Position & Winning Margin According to Polling Stations in Bundi Assembly in Assembly Election (AE) under Kota Parliamentary Constituency in Rajasthan (2018)

Polling Station Number	Winner Party	Winner Votes (%)	Runner-up Party	Runner-up Votes (%)	Winning Margin Votes (%)	Third Party	Third Party Votes (%)	Other Votes (%)
70	INC	362 (51.06)	BJP	275 (38.79)	87 (12.27)	IND (MK)	22 (3.1)	50 (7.05)
71	BJP	558 (61.52)	INC	298 (32.86)	260 (28.66)	BSP	12 (1.32)	39 (4.3)
72	INC	335 (60.14)	BJP	150 (26.93)	185 (33.21)	IND (SK)	13 (2.33)	59 (10.59)
72A	INC	204 (52.85)	BJP	164 (42.49)	40 (10.36)	IND (H)	5 (1.3)	13 (3.37)
73	INC	494 (63.82)	BJP	151 (19.51)	343 (44.31)	BSP	40 (5.17)	89 (11.5)
74	INC	384 (49.23)	BJP	316 (40.51)	68 (8.72)	IND (SK)	21 (2.69)	59 (7.56)
75	INC	320 (60.04)	BJP	164 (30.77)	156 (29.27)	IND (SK)	6 (1.13)	43 (8.07)
76	INC	390 (55.95)	BJP	249 (35.72)	141 (20.23)	IND (SK)	11 (1.58)	47 (6.74)
77	BJP	174 (53.37)	INC	134 (41.1)	40 (12.27)	SDPI	3 (0.92)	15 (4.6)
78	INC	441 (81.52)	BJP	53 (9.8)	388 (71.72)	IND (SK)	10 (1.85)	37 (6.84)
79	INC	477 (62.76)	BJP	198 (26.05)	279 (36.71)	BSP	13 (1.71)	72 (9.47)
80	INC	310 (82.45)	BJP	39 (10.37)	271 (72.08)	BSP	11 (2.93)	16 (4.26)
81	INC	340 (72.03)	BJP	90 (19.07)	250 (52.96)	BKNP	8 (1.69)	34 (7.2)
82	INC	370 (51.25)	BJP	292 (40.44)	78 (10.81)	BSP	10 (1.39)	50 (6.93)
83	INC	304 (51.26)	BJP	128 (21.59)	176 (29.67)	BKNP	83 (14)	78 (13.15)
84	BJP	429 (51.56)	INC	334 (40.14)	95 (11.42)	IND (SK)	19 (2.28)	50 (6.01)
85	INC	482 (53.26)	BJP	379 (41.88)	103 (11.38)	IND (SK)	8 (0.88)	36 (3.98)
86	INC	362 (75.57)	BJP	91 (19)	271 (56.57)	IND (SK)	5 (1.04)	21 (4.38)
87	INC	245 (65.33)	BJP	82 (21.87)	163 (43.46)	IND (MB)	19 (5.07)	29 (7.73)
88	INC	234 (52.7)	BJP	137 (30.86)	97 (21.84)	IND (SK)	12 (2.7)	61 (13.74)
89	INC	411 (55.77)	BJP	206 (27.95)	205 (27.82)	IND (MB)	38 (5.16)	82 (11.13)
90	INC	384 (58.63)	BJP	209 (31.91)	175 (26.72)	IND (H)	13 (1.98)	49 (7.48)
91	INC	485 (53.18)	BJP	318 (34.87)	167 (18.31)	IND (SK)	15 (1.64)	94 (10.31)
92	INC	303 (70.96)	BJP	84 (19.67)	219 (51.29)	BSP	15 (3.51)	25 (5.85)
93	INC	284 (64.69)	BJP	106 (24.15)	178 (40.54)	BSP	15 (3.42)	34 (7.74)
94	INC	294 (48.04)	BJP	280 (45.75)	14 (2.29)	BSP	5 (0.82)	33 (5.39)
95	BJP	387 (49.87)	INC	305 (39.3)	82 (10.57)	BSP	17 (2.19)	67 (8.63)
96	INC	338 (77.88)	BJP	44 (10.14)	294 (67.74)	BSP	20 (4.61)	32 (7.37)
97	BJP	338 (45.74)	INC	317 (42.9)	21 (2.84)	BSP	21 (2.84)	63 (8.53)
98	INC	440 (67.59)	BJP	162 (24.88)	278 (42.71)	IND (SK)	10 (1.54)	39 (5.99)
99	BJP	370 (50.34)	INC	317 (43.13)	53 (7.21)	IND (SK)	14 (1.9)	34 (4.63)
100	BJP	344 (55.84)	INC	224 (36.36)	120 (19.48)	IND (SK)	10 (1.62)	38 (6.17)
101	BJP	364 (45.84)	INC	357 (44.96)	7 (0.88)	IND (L)	18 (2.27)	55 (6.93)
102	INC	475 (60.2)	BJP	212 (26.87)	263 (33.33)	IND (SK)	20 (2.53)	82 (10.39)
103	BJP	402 (64.53)	INC	170 (27.29)	232 (37.24)	IND (L)	13 (2.09)	38 (6.1)

Contd....

Socio-Economic Amenities - Rural

Access to Education Facilities

Particulars	Number of Village (% of Population)				
	Available	Not Available	If Not Available (Distance of Nearest Facility)		
			A	B	C
Govt. Primary School	200 (93)	65 (7)	5 (0)	1 (0)	0 (0)
Private Primary School	87 (56)	178 (44)	44 (5)	11 (1)	4 (1)
Govt. Middle School	102 (66)	163 (34)	79 (14)	24 (6)	6 (1)
Private Middle School	67 (45)	198 (55)	24 (5)	8 (2)	2 (0)
Govt. Secondary School	58 (45)	207 (55)	112 (28)	60 (16)	11 (3)
Private Secondary School	33 (27)	232 (73)	9 (2)	3 (1)	2 (1)
Govt. Senior Secondary School	14 (18)	251 (82)	64 (21)	111 (37)	56 (14)
Private Senior Secondary School	4 (5)	261 (95)	6 (2)	2 (0)	9 (4)
Govt. Arts and Science Degree College	0 (0)	265 (100)	4 (1)	30 (12)	218 (79)
Private Arts and Science Degree College	0 (0)	265 (100)	1 (0)	2 (0)	10 (7)
Govt. Engineering College	0 (0)	265 (100)	0 (0)	4 (2)	220 (80)
Private Engineering College	1 (0)	264 (100)	0 (0)	4 (2)	36 (16)
Govt. Medicine College	0 (0)	265 (100)	0 (0)	4 (2)	251 (91)
Private Medicine College	0 (0)	265 (100)	0 (0)	0 (0)	10 (7)
Govt. Management Institute	0 (0)	265 (100)	0 (0)	11 (5)	230 (83)
Private Management Institute	0 (0)	265 (100)	0 (0)	0 (0)	24 (11)
Govt. Polytechnic	0 (0)	265 (100)	4 (1)	26 (10)	219 (81)
Private Polytechnic	0 (0)	265 (100)	1 (0)	2 (0)	13 (7)
Govt. Vocational Training School/ITI	0 (0)	265 (100)	4 (1)	26 (11)	218 (79)
Private Vocational Training School/ITI	1 (0)	264 (100)	3 (1)	0 (0)	1 (0)
Govt. Non Formal Training Centre	0 (0)	265 (100)	3 (0)	21 (9)	177 (66)
Private Non Formal Training Centre	0 (0)	265 (100)	2 (0)	7 (2)	55 (23)
Govt. School For Disabled	0 (0)	265 (100)	0 (0)	5 (3)	154 (61)
Private School For Disabled	0 (0)	265 (100)	1 (0)	12 (5)	93 (32)
Government Others	0 (0)	265 (100)	0 (0)	0 (0)	0 (0)
Private Others	0 (0)	265 (100)	0 (0)	0 (0)	0 (0)

Note : Distance A : Less than 5 km; B : Between 5-10 km; C : 10+ km.; Source : Data Analysis is based on 2011 Census.

DISCLAIMER

The Terms of Use and Disclaimer of Datanet India Private Limited (hereinafter referred to as "Datanet") for use of this analysis report of **Bundi Assembly Constituency (Bundi Vidhan Sabha)** :-

1. **Assembly Factbook™** is a Registered Trade Mark owned by Datanet.
2. All the maps are sketched and graphical representation only and have not been drawn to the scale and also not to represent the actual geographical area or boundary of the unit.
3. The data for the aforesaid analysis is based on authentic sources and has been culled from the various publications of Census, CSO and NSSO for district and block level data, various central and state government departments, Central & State Elections Commissions and the concerned Returning Officers' releases, Electoral Rolls, Election results and allied publications, internal assessment, surveys, estimates and analysis. Therefore, certain adjustment of data at micro level may have been done to arrive closer to the macro data.
4. Data have been provided on an "As Is" and "As AVAILABLE" basis
5. The colours shown in the maps or diagram and charts of a particular party, alliance or AC are indicative and do not represent them.
6. This publication which includes maps, sheets, graphs and data would be the property under copyright of Datanet only. The user may use these for its internal study, analysis and research purposes. It's public display, re-selling or any commercial uses by the user are not allowed.
7. Datanet has taken due care and caution in compilation and processing of data and allied information, but does not guarantee the accuracy, adequacy or completeness of any information/analysis and will be not responsible for any errors or omissions or for the results obtained from the use of such information/analysis.
8. All the contents for the publication have been culled from various authentic sources and Datanet reasonably believes such sources to be reliable, but does not make any representations, express or implied as to the accuracy or fitness of use of such information. The information or contents of the information/analysis do not constitute advice and should not be relied upon in making (or refraining from making) any decision. Any reliance placed upon the information provided by Datanet is the sole responsibility and strictly at the user's risk.
9. In no event will Datanet be liable for any damages (including, without limitation, damages for loss of business projects, or loss of profits) arising in contract, tort or otherwise from the use of or inability to use any of its contents, or from any action taken (or refrained from being taken) as a result of using the analysis or any of its contents. Datanet its directors, owners, editors, officials, employees, distributor and agents or any associate will not be liable for any errors in the information contained or any consequences arising from the use of the contents of the provided information/analysis.
10. If any provision of these terms and conditions is held invalid or illegal or unenforceable for any reason by any court of competent jurisdiction, such provision shall be severed and the remainder of provisions of the terms and conditions shall continue in full force and effect as if the Term of Use had been executed with the invalid, illegal or unenforceable provision eliminated.
11. If there are any discrepancies in the information provided, please bring it to attention of Datanet for suitable rectification measures.

Buy Online This Complete Book At
Datanet India eBooks Store

www.indiastatpublications.com

or go directly at

[http://www.indiastatpublications.com/
Assembly_factbook/Rajasthan/Kota/ Bundi](http://www.indiastatpublications.com/Assembly_factbook/Rajasthan/Kota/Bundi)

 **indiaSTAT**elections

ISBN : 978-93-87267-52-7



9 789387 267527