



Rajasthan

Assembly Factbook™

Keshoraipatan Assembly Constituency



Key Electoral Data of Keshoraipatan
Assembly Constituency (Vidhan Sabha)

Rajasthan
Assembly FactbookTM
Keshoraipatan Assembly Constituency



Keshoraipatan Vidhan Sabha

Editor & Director

Dr. R.K. Thukral

Research Editor

Dr. Shafeeq Rahman

Compiled, Researched and Published by Datanet India Pvt. Ltd.

D-100, 1st Floor,

Okhla Industrial Area, Phase-I,
New Delhi- 110020.

Ph.: 91-11- 43580781-84

Email : support@indiastatpublications.com

Website : www.indiastatelections.com

Online Book Store :

www.indiastatpublications.com

Report No. : AFB/RJ-185-0125

ISBN : 978-93-87293-03-8

First Edition : January, 2018

Eighth Updated Edition : January, 2025

Price : Rs. 11500/-

US\$ 310

© Datanet India Pvt. Ltd.

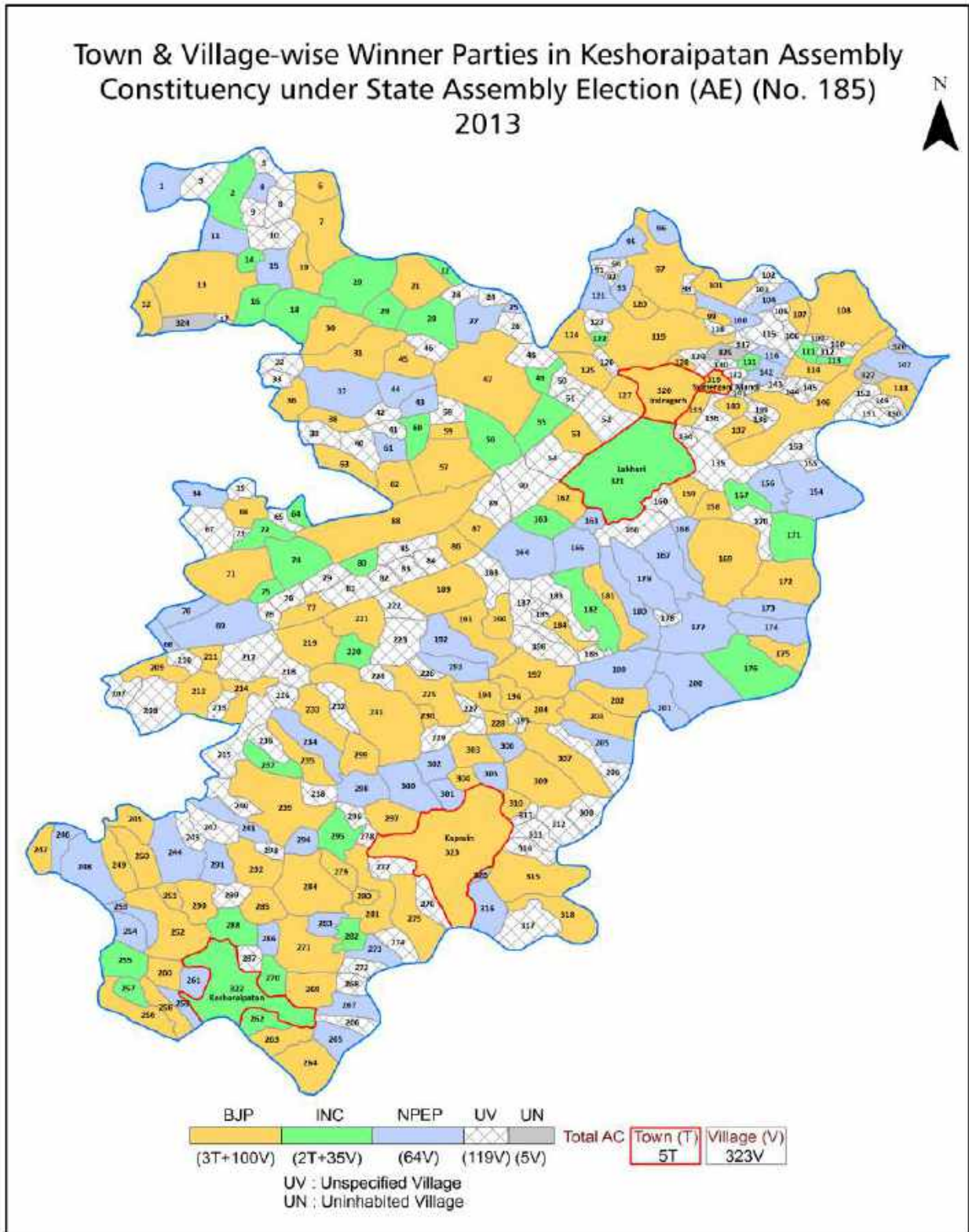
All rights reserved. No part of this book may be reproduced, stored in a retrieval system or transmitted in any form or by any means, mechanical photocopying, photographing, scanning, recording or otherwise without the prior written permission of the publisher. Please refer to Disclaimer at page no. 243 for the use of this publication.

Printed in India

Contents

No.	Particulars	Page No.
	Introduction	
1	Assembly Constituency - (Vidhan Sabha) at a Glance Features of Assembly as per Delimitation Commission of India (2008)	1-2
	Location and Political Maps	
2	Location Map Boundaries of Assembly Constituency - (Vidhan Sabha) in District Boundaries of Assembly Constituency under Parliamentary Constituency - (Lok Sabha) Town & Village-wise Winner Parties- 2024, 2023, 2019, 2018, 2014, 2013, 2009 and 2008	3-11
	Administrative Setup (2011)	
3	District Sub-district Towns Villages Inhabited Villages Uninhabited Villages Village Panchayat Intermediate Panchayat	12-27
	Demographics (2011)	
4	Population Households Rural/Urban Population Towns and Villages by Population Size Sex Ratio (Total & 0-6 Years) Religious Population Social Population Literacy Rate	28-29
	Electoral Features	
5	Important Dates of Last Elections Held Electors by Gender Service Electors Voters Voters Turnout Polling Stations & Average Number of Electors per Polling Station Electors by Age Group Present Elected Representatives	30-35
	Historical Summary Election Results	
6	Vote Share of Major Parties Winning Margin (Number & Percentage) Polarity of Parties Summary Result of Assembly Segment of Parliamentary Elections 2024, 2019, 2014 and 2009 Summary Result of Assembly Elections 2023, 2018, 2013 and 2008	36-45
	Polling Station Level Election Results	
7	Name and Number of Polling Station 2024, 2023, 2019, 2018, 2014, 2013, 2009 and 2008 Polling Station-wise Electors, Voters & Voters Turnout 2024, 2023, 2019, 2018, 2014, 2013, 2009 and 2008 Polling Station wise Elections Results 2024, 2023, 2019, 2018, 2014, 2013, 2009 and 2008	46-223
	Share of Assembly Constituency	
8	Share of Assembly Constituency - (Vidhan Sabha) in State, District and Parliamentary Constituency - (Lok Sabha)	224
	Socio-Economic Amenities (2011)	
9	Access to Administrative Units Agricultural, Manufacturing and Industrial Commodities Demographic Indicators Education Health & Manpower Drinking Water Supply Sanitation Entertainment and Recreations Infrastructure Power Food Allocation Distribution and Marketing of Agriculture Commodities Infrastructure Transport and Road Infrastructure Communication Banking and Financial Services Land Use Irrigation Source	226-240
10	Abbreviation & Sources	241-242
11	Disclaimer	243

Location & Political Map



Administrative Setup

List of Village Panchayat & Intermediate Panchayat (Block) Name - 2011

Village Name	Village Panchayat Name	Intermediate Panchayat Name
Abhaipur	Nawalpura	Keshorai Patan
Ajanda	Ajanda	Keshorai Patan
Amarpura	Balwan	Keshorai Patan
Amarpura	Borda Kachhiyan	Keshorai Patan
Amli Khera	Balwan	Keshorai Patan
Anatpura	Sarsala	Keshorai Patan
Anghora	Sumerganj Mandi	Keshorai Patan
Antarda	Antarda	Nainwa
Ardana	Chardana	Keshorai Patan
Ariyali	Karwar	Nainwa
Arjunpura	Khajoori	Nainwa
Arnetha	Antarda	Nainwa
Arnetha	Arnetha	Keshorai Patan
Arniya	Chardana	Keshorai Patan
Arnya	Balwan	Keshorai Patan
Babai	Babai	Keshorai Patan
Bagli	Makheeda	Keshorai Patan
Bahrawali	Makheeda	Keshorai Patan
Bala Pura	Sakhawada	Keshorai Patan
Balapura	Balapura	Nainwa
Balapura	Mohanpura	Keshorai Patan
Baldara	Karwala	Keshorai Patan
Baldeopura	Ghat Ka Barana	Keshorai Patan
Baleetha	Madhorajpura	Keshorai Patan
Balkasa	Balkasa	Keshorai Patan
Balod	Balod	Keshorai Patan
Balwan	Balwan	Keshorai Patan
Bamangaon	Bamangaon	Nainwa
Baniyani	Karwala	Keshorai Patan

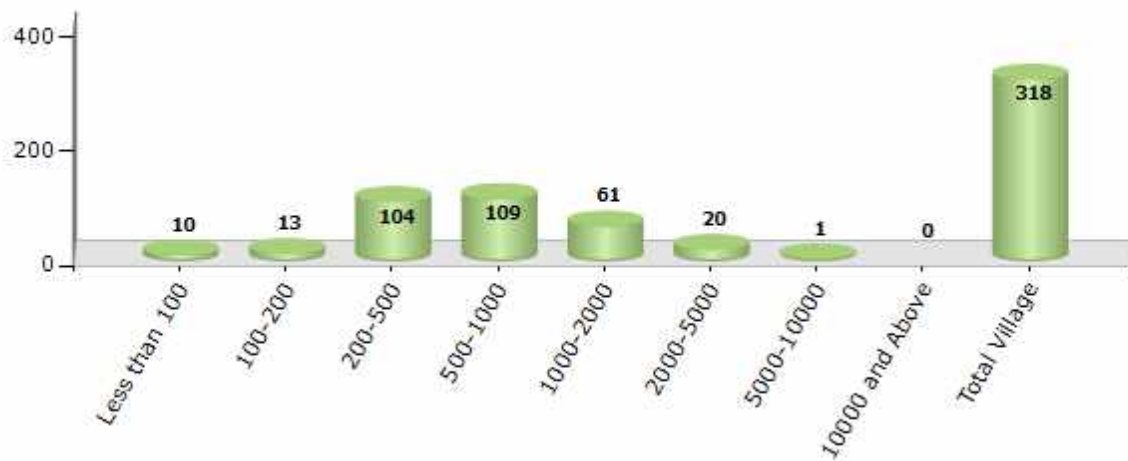
Contd....

Demographic

Number of Villages by Population Size - 2011

Less than 100	100-200	200-500	500-1000	1000-2000	2000-5000	5000-10000	10000 and Above	Total Village
10	13	104	109	61	20	1	0	318

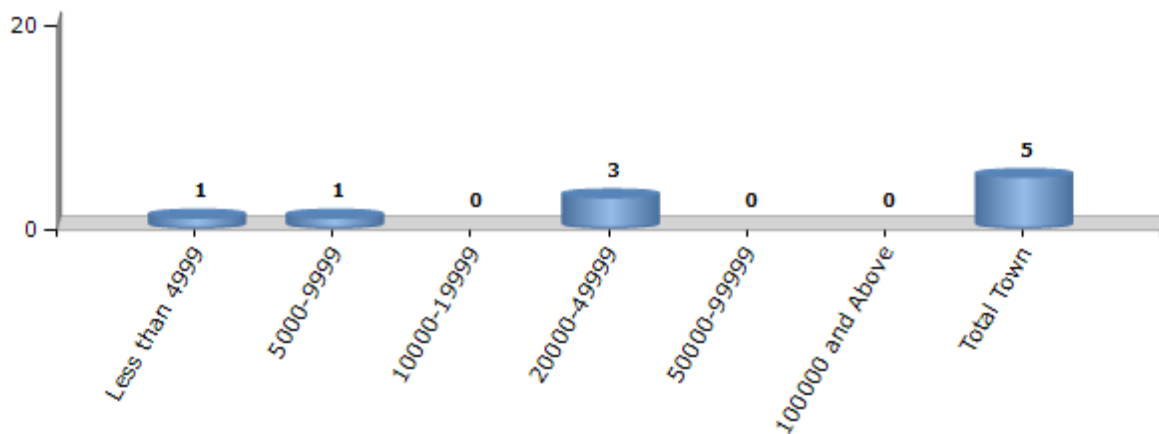
Number of Villages by Population Size - 2011



Number of Towns by Population Size - 2011

Less than 4999	5000-9999	10000-19999	20000-49999	50000-99999	100000 and Above	Total Town
1	1	0	3	0	0	5

Number of Towns by Population Size - 2011

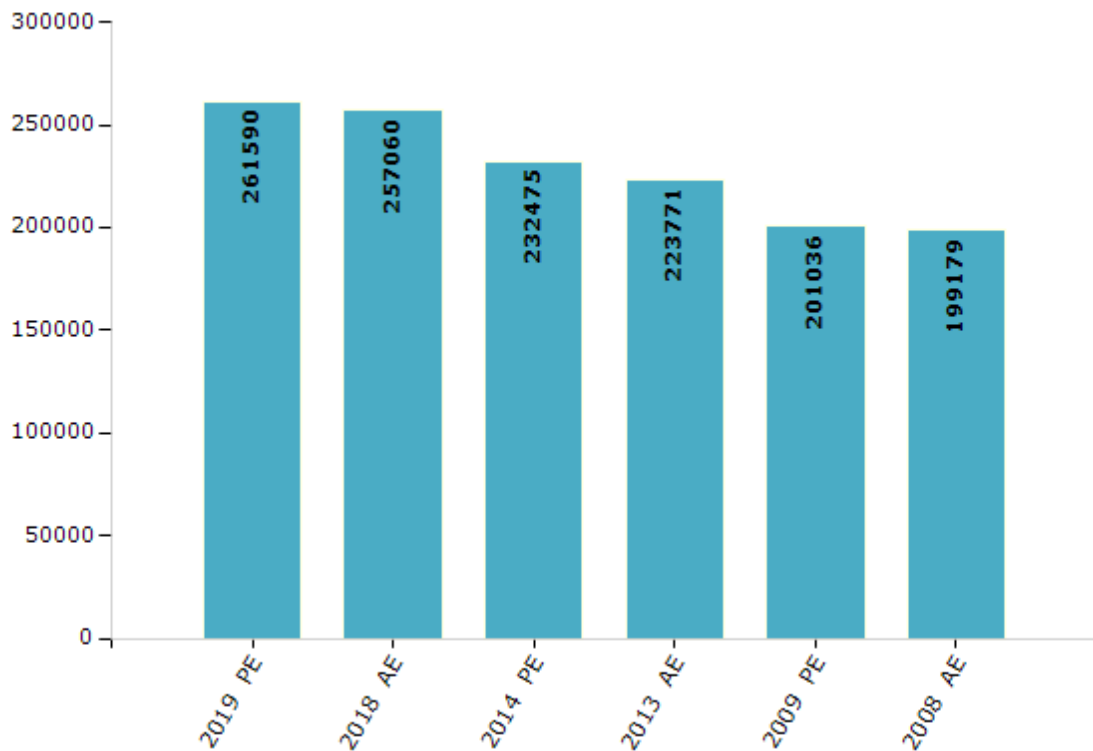


Electoral Features

Electors by Male & Female

Year	Male	Female	Others	Total	Year	Male	Female	Others	Total
2019 PE	135741	125848	1	261590	1993 AE	-	-	-	-
2018 AE	133287	123772	1	257060	1990 AE	-	-	-	-
2014 PE	122423	110052	0	232475	1985 AE	-	-	-	-
2013 AE	117720	106051	0	223771	1980 AE	-	-	-	-
2009 PE	106013	95023	-	201036	1977 AE	-	-	-	-
2008 AE	104807	94372	-	199179	1972 AE	-	-	-	-
2004 PE	-	-	-	-	1967 AE	-	-	-	-
2003 AE	-	-	-	-	1962 AE	-	-	-	-
1999 PE	-	-	-	-	1957 AE	-	-	-	-
1998 AE	-	-	-	-	1952 AE	-	-	-	-

Number of Electors

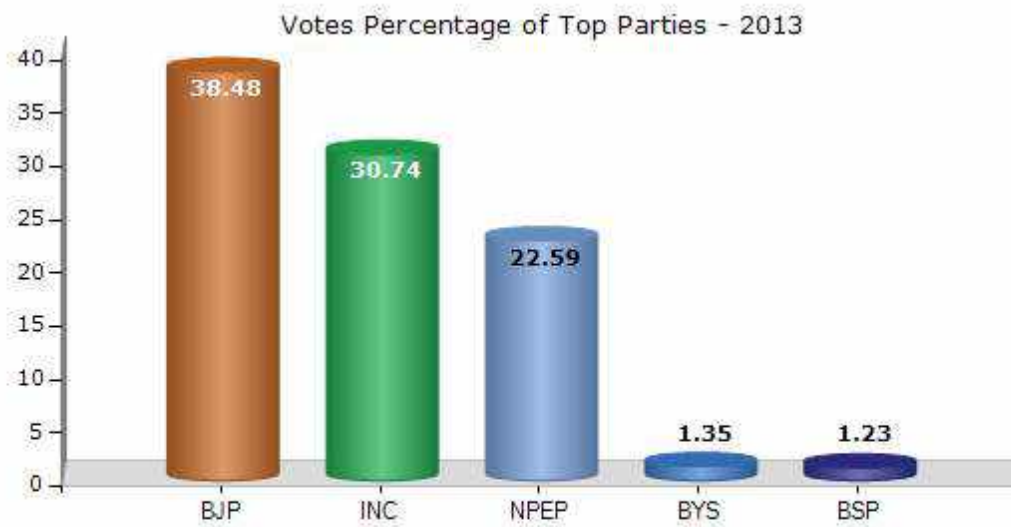


Note : AE : Assembly Election, PE : Assembly Segment of Parliamentary Election

Historical Summary Election Results

Summary Result of Assembly Election - 2013

Candidate Name	Party	Votes	Votes %
Baboo Lal Verma	BJP	63293	38.48
Chunni Lal Urf C.L. Premi	INC	50562	30.74
Ghasi Lal	NPEP	37155	22.59
Sunita Kumari Merotha	BYS	2220	1.35
Jamna Lal	BSP	2029	1.23
Suresh	BA S D	1984	1.21
	NOTA	7230	4.4



Polling Station Level Election Results

Number and Name of Polling Stations (PS) (2018)

Number of Polling Stations	Name of Polling Stations	Number of Polling Stations	Name of Polling Stations
1	Govt. Upper Primary School Building Khaspuriya	22	Govt. Adarsh High Secondary School Building Mani
2	Govt. Adarsh High Secondary School Building Gambheera	23	Govt. Primary School Building Bishanpura
3	Govt. Upper Primary School Building Sandeela	24	Govt. Upper Primary School Building Ariyali
4	Govt. Primary School Building Rampuriya	25	Govt. Girls Secondary School Building Karwar
5	Govt. Upper Primary School Building Chawandpura	26	Govt. Adarsh High Secondary School Building Room No. 6 Karwar
6	Govt. Adarsh High Secondary School Building Right Part Room No. 01 Sameedhi	27	Govt. Adarsh High Secondary School Building Room No. 5 Karwar
7	Govt. Adarsh High Secondary School Building Left Part Room No. 11 Sameedhi	28	Govt. Adarsh High Secondary School Building Room No. 4 Karwar
8	Govt. Adarsh High Secondary School Building Room No. 09 Sameedhi	29	Govt. Upper Primary School Building Kalmiya
9	Govt. Adarsh High Secondary School Building Balapura	30	Govt. Adarsh High Secondary School Building Right Part Jarkhoda
10	Govt. Upper Primary School Building Heerapur	31	Govt. Adarsh High Secondary School Building Left Part Jarkhoda
11	Govt. Adarsh High Secondary School Building East Part Bamangaon	32	Govt. Upper Primary School Building Khajoori
12	Govt. Adarsh High Secondary School Building West Part Bamangaon	33	Govt. Upper Primary School Building Peeparwala
13	Govt. Primary School Building Lalganj	34	Govt. Adarsh High Secondary School Building Room No. 1 Khajoori
14	Govt. Upper Primary School Building Kareeri	35	Govt. Adarsh High Secondary School Building Room No. 2 Khajoori
15	Govt. Upper Primary School Building Room No. 1 Nahar Ganj	36	Govt. Upper Primary School Building Bawari
16	Govt. Upper Primary School Building Fateh Ganj	37	Govt. Adarsh High Secondary School Building Shahan
17	Govt. Upper Primary School Building Batawati	38	Govt. Upper Primary School Building Shivpura
18	Govt. Upper Primary School Building Sakatpura	39	Govt. Upper Primary School Building Khuri
19	Govt. Adarsh High Secondary School Building Soonsa	40	Govt. Upper Primary School Building Kheri
20	Govt. Primary School Building Shreepura	41	Govt. Adarsh High Secondary School Building Antarda
21	Govt. High Secondary School Building Kethooda	42	Govt. Primary School Building Deopura

Contd....

Polling Station Level Election Results

Polling Station-wise Votes Secured by Overall Top Five Parties in Keshoraipatan Assembly in Assembly Election (AE) under Kota Parliamentary Constituency in Rajasthan (2018)

Number of Polling Station	Winner - Chandrakanta Meghwal (BJP)	Runner-up - Rakesh Boyat (INC)	3rd - Chunnihal Premi (IND)	4th - Shankar Bairwa (IND)	5th - Sharwan Kumar (BSP)	NOTA	Other	Total Votes Secured
36	244	112	134	6	4	9	19	528
37	277	240	152	11	9	20	20	729
38	233	205	190	15	11	19	14	687
39	49	261	14	1	5	4	3	337
40	80	266	205	21	5	11	15	603
41	354	188	99	7	4	20	16	688
42	168	144	43	5	9	13	15	397
43	64	103	114	10	6	9	18	324
44	357	70	234	17	10	23	22	733
45	208	167	138	9	4	17	11	554
46	331	54	141	4	3	15	6	554
47	56	124	142	13	5	8	16	364
48	105	235	251	18	16	17	30	672
49	347	290	165	13	6	38	24	883
50	65	147	76	2	1	3	4	298
51	40	83	111	4	3	4	7	252
52	306	59	229	15	5	15	17	646
53	186	14	357	12	3	14	33	619
54	113	38	205	6	2	8	8	380
55	59	332	42	11	7	18	13	482
56	174	362	64	4	8	24	14	650
57	79	379	24	1	7	5	9	504
58	164	194	247	11	10	9	23	658
59	142	83	525	11	3	7	26	797
60	388	197	87	9	11	16	12	720
61	173	155	7	12	2	12	8	369
62	335	114	49	4	7	14	9	532
63	140	264	238	7	4	25	31	709
64	344	203	56	5	7	10	12	637
65	208	109	20	4	2	3	4	350
66	315	100	185	12	3	17	10	642
67	58	38	311	6	5	6	14	438
68	23	242	73	2	2	6	4	352
69	158	293	45	10	6	9	12	533
70	142	106	106	7	3	6	10	380

Contd....

Polling Station Level Election Results

Winner, Runner-up and 3rd Party Position & Winning Margin According to Polling Stations in Keshoraipatan Assembly in Assembly Election (AE) under Kota Parliamentary Constituency in Rajasthan (2018)

Polling Station Number	Winner Party	Winner Votes (%)	Runner-up Party	Runner-up Votes (%)	Winning Margin Votes (%)	Third Party	Third Party Votes (%)	Other Votes (%)
71	BJP	326 (51.83)	INC	186 (29.57)	140 (22.26)	IND (CP)	76 (12.08)	41 (6.52)
72	IND (CP)	398 (63.48)	INC	94 (14.99)	304 (48.49)	BJP	54 (8.61)	81 (12.92)
73	IND (CP)	287 (42.64)	BJP	220 (32.69)	67 (9.95)	INC	100 (14.86)	66 (9.81)
74	INC	95 (39.42)	IND (CP)	72 (29.88)	23 (9.54)	BJP	61 (25.31)	13 (5.39)
75	BJP	139 (66.83)	IND (CP)	35 (16.83)	104 (50)	INC	19 (9.13)	15 (7.21)
76	BJP	192 (41.38)	IND (CP)	159 (34.27)	33 (7.11)	INC	76 (16.38)	37 (7.97)
77	BJP	513 (69.14)	INC	163 (21.97)	350 (47.17)	IND (CP)	41 (5.53)	25 (3.37)
78	BJP	352 (51.69)	IND (CP)	166 (24.38)	186 (27.31)	INC	99 (14.54)	64 (9.4)
79	BJP	462 (68.75)	INC	149 (22.17)	313 (46.58)	IND (CP)	29 (4.32)	32 (4.76)
80	BJP	350 (47.3)	INC	197 (26.62)	153 (20.68)	IND (CP)	153 (20.68)	40 (5.41)
81	BJP	377 (46.37)	IND (CP)	220 (27.06)	157 (19.31)	INC	193 (23.74)	23 (2.83)
82	INC	284 (33.65)	BJP	251 (29.74)	33 (3.91)	IND (CP)	242 (28.67)	67 (7.94)
83	INC	331 (48.18)	BJP	246 (35.81)	85 (12.37)	IND (CP)	71 (10.33)	39 (5.68)
84	BJP	431 (57.31)	INC	192 (25.53)	239 (31.78)	IND (CP)	98 (13.03)	31 (4.12)
85	BJP	230 (51.11)	INC	138 (30.67)	92 (20.44)	IND (CP)	63 (14)	19 (4.22)
86	INC	317 (41.28)	BJP	262 (34.11)	55 (7.17)	IND (CP)	168 (21.88)	21 (2.73)
87	BJP	271 (46.4)	IND (CP)	166 (28.42)	105 (17.98)	INC	82 (14.04)	65 (11.13)
88	BJP	438 (88.13)	INC	41 (8.25)	397 (79.88)	IND (CP)	10 (2.01)	8 (1.61)
89	IND (CP)	359 (63.32)	BJP	96 (16.93)	263 (46.39)	INC	59 (10.41)	53 (9.35)
90	INC	317 (47.46)	BJP	204 (30.54)	113 (16.92)	IND (CP)	99 (14.82)	48 (7.19)
91	INC	509 (62.07)	BJP	197 (24.02)	312 (38.05)	IND (CP)	36 (4.39)	78 (9.51)
92	INC	345 (66.35)	BJP	104 (20)	241 (46.35)	IND (CP)	34 (6.54)	37 (7.12)
93	BJP	204 (43.5)	INC	161 (34.33)	43 (9.17)	IND (CP)	77 (16.42)	27 (5.76)
94	INC	293 (69.6)	IND (CP)	86 (20.43)	207 (49.17)	BJP	22 (5.23)	20 (4.75)
95	BJP	303 (42.74)	INC	217 (30.61)	86 (12.13)	IND (CP)	145 (20.45)	44 (6.21)
96	IND (CP)	441 (79.6)	BJP	43 (7.76)	398 (71.84)	INC	34 (6.14)	36 (6.5)
97	BJP	359 (55.23)	IND (CP)	179 (27.54)	180 (27.69)	INC	68 (10.46)	44 (6.77)
98	INC	299 (50.85)	BJP	197 (33.5)	102 (17.35)	IND (CP)	36 (6.12)	56 (9.52)
99	BJP	373 (54.37)	IND (CP)	131 (19.1)	242 (35.27)	INC	86 (12.54)	96 (13.99)
100	BJP	227 (45.58)	INC	119 (23.9)	108 (21.68)	IND (CP)	107 (21.49)	45 (9.04)
101	BJP	205 (62.5)	INC	94 (28.66)	111 (33.84)	IND (CP)	6 (1.83)	23 (7.01)
102	BJP	179 (33.65)	IND (CP)	163 (30.64)	16 (3.01)	INC	151 (28.38)	39 (7.33)
103	BJP	184 (37.78)	INC	144 (29.57)	40 (8.21)	IND (CP)	125 (25.67)	34 (6.98)
104	BJP	523 (64.65)	INC	117 (14.46)	406 (50.19)	IND (CP)	116 (14.34)	53 (6.55)
105	BJP	263 (44.28)	INC	259 (43.6)	4 (0.68)	IND (CP)	21 (3.54)	51 (8.59)

Contd....

Socio-Economic Amenities - Rural

Access to Education Facilities

Particulars	Number of Village (% of Population)				
	Available	Not Available	If Not Available (Distance of Nearest Facility)		
			A	B	C
Govt. Primary School	191 (85)	127 (15)	13 (1)	4 (0)	2 (0)
Private Primary School	95 (55)	223 (45)	69 (9)	33 (4)	6 (1)
Govt. Middle School	80 (54)	238 (46)	93 (15)	31 (4)	4 (1)
Private Middle School	76 (43)	242 (57)	32 (6)	31 (6)	11 (2)
Govt. Secondary School	37 (35)	281 (65)	125 (29)	93 (18)	19 (3)
Private Secondary School	28 (21)	290 (79)	8 (2)	14 (4)	6 (1)
Govt. Senior Secondary School	15 (19)	303 (81)	61 (16)	145 (37)	71 (20)
Private Senior Secondary School	10 (9)	308 (91)	1 (0)	12 (3)	6 (2)
Govt. Arts and Science Degree College	0 (0)	318 (100)	4 (1)	43 (16)	164 (47)
Private Arts and Science Degree College	1 (0)	317 (100)	6 (2)	30 (10)	70 (24)
Govt. Engineering College	0 (0)	318 (100)	0 (0)	0 (0)	305 (95)
Private Engineering College	0 (0)	318 (100)	0 (0)	1 (0)	12 (5)
Govt. Medicine College	0 (0)	318 (100)	0 (0)	0 (0)	313 (97)
Private Medicine College	0 (0)	318 (100)	0 (0)	0 (0)	5 (3)
Govt. Management Institute	0 (0)	318 (100)	0 (0)	1 (1)	266 (84)
Private Management Institute	0 (0)	318 (100)	0 (0)	0 (0)	51 (15)
Govt. Polytechnic	0 (0)	318 (100)	0 (0)	1 (0)	305 (97)
Private Polytechnic	0 (0)	318 (100)	0 (0)	0 (0)	12 (3)
Govt. Vocational Training School/ITI	1 (0)	317 (100)	9 (3)	42 (13)	177 (53)
Private Vocational Training School/ITI	4 (1)	314 (99)	4 (2)	18 (9)	55 (16)
Govt. Non Formal Training Centre	0 (0)	318 (100)	6 (1)	36 (12)	220 (66)
Private Non Formal Training Centre	0 (0)	318 (100)	3 (1)	9 (3)	43 (16)
Govt. School For Disabled	0 (0)	318 (100)	0 (0)	0 (0)	307 (97)
Private School For Disabled	0 (0)	318 (100)	0 (0)	0 (0)	11 (3)
Government Others	0 (0)	318 (100)	0 (0)	0 (0)	0 (0)
Private Others	0 (0)	318 (100)	0 (0)	0 (0)	0 (0)

Note : Distance A : Less than 5 km; B : Between 5-10 km; C : 10+ km.; Source : Data Analysis is based on 2011 Census.

DISCLAIMER

The Terms of Use and Disclaimer of Datanet India Private Limited (hereinafter referred to as "Datanet") for use of this analysis report of **Keshoraipatan Assembly Constituency (Keshoraipatan Vidhan Sabha)** :-

1. **Assembly Factbook™** is a Registered Trade Mark owned by Datanet.
2. All the maps are sketched and graphical representation only and have not been drawn to the scale and also not to represent the actual geographical area or boundary of the unit.
3. The data for the aforesaid analysis is based on authentic sources and has been culled from the various publications of Census, CSO and NSSO for district and block level data, various central and state government departments, Central & State Elections Commissions and the concerned Returning Officers' releases, Electoral Rolls, Election results and allied publications, internal assessment, surveys, estimates and analysis. Therefore, certain adjustment of data at micro level may have been done to arrive closer to the macro data.
4. Data have been provided on an "As Is" and "As AVAILABLE" basis
5. The colours shown in the maps or diagram and charts of a particular party, alliance or AC are indicative and do not represent them.
6. This publication which includes maps, sheets, graphs and data would be the property under copyright of Datanet only. The user may use these for its internal study, analysis and research purposes. It's public display, re-selling or any commercial uses by the user are not allowed.
7. Datanet has taken due care and caution in compilation and processing of data and allied information, but does not guarantee the accuracy, adequacy or completeness of any information/analysis and will be not responsible for any errors or omissions or for the results obtained from the use of such information/analysis.
8. All the contents for the publication have been culled from various authentic sources and Datanet reasonably believes such sources to be reliable, but does not make any representations, express or implied as to the accuracy or fitness of use of such information. The information or contents of the information/analysis do not constitute advice and should not be relied upon in making (or refraining from making) any decision. Any reliance placed upon the information provided by Datanet is the sole responsibility and strictly at the user's risk.
9. In no event will Datanet be liable for any damages (including, without limitation, damages for loss of business projects, or loss of profits) arising in contract, tort or otherwise from the use of or inability to use any of its contents, or from any action taken (or refrained from being taken) as a result of using the analysis or any of its contents. Datanet its directors, owners, editors, officials, employees, distributor and agents or any associate will not be liable for any errors in the information contained or any consequences arising from the use of the contents of the provided information/analysis.
10. If any provision of these terms and conditions is held invalid or illegal or unenforceable for any reason by any court of competent jurisdiction, such provision shall be severed and the remainder of provisions of the terms and conditions shall continue in full force and effect as if the Term of Use had been executed with the invalid, illegal or unenforceable provision eliminated.
11. If there are any discrepancies in the information provided, please bring it to attention of Datanet for suitable rectification measures.

Buy Online This Complete Book At
Datanet India eBooks Store

www.indiastatpublications.com

or go directly at

[http://www.indiastatpublications.com/
Assembly_factbook/Rajasthan/Kota/ Keshoraipatan](http://www.indiastatpublications.com/Assembly_factbook/Rajasthan/Kota/Keshoraipatan)

 **india**stat**elections**

ISBN : 978-93-87293-03-8



9 789387 293038