



Rajasthan

Assembly Factbook™

Kota North Assembly Constituency



Key Electoral Data of Kota North
Assembly Constituency (Vidhan Sabha)

Rajasthan
Assembly FactbookTM
Kota North Assembly Constituency



Kota North Vidhan Sabha

Editor & Director

Dr. R.K. Thukral

Research Editor

Dr. Shafeeq Rahman

Compiled, Researched and Published by Datanet India Pvt. Ltd.

D-100, 1st Floor,

Okhla Industrial Area, Phase-I,
New Delhi- 110020.

Ph.: 91-11- 43580781-84

Email : support@indiastatpublications.com

Website : www.indiastatelections.com

Online Book Store :

www.indiastatpublications.com

Report No. : AFB/RJ-189-0125

ISBN : 978-93-87293-16-8

First Edition : January, 2018

Eighth Updated Edition : January, 2025

Price : Rs. 11500/-

US\$ 310

© Datanet India Pvt. Ltd.

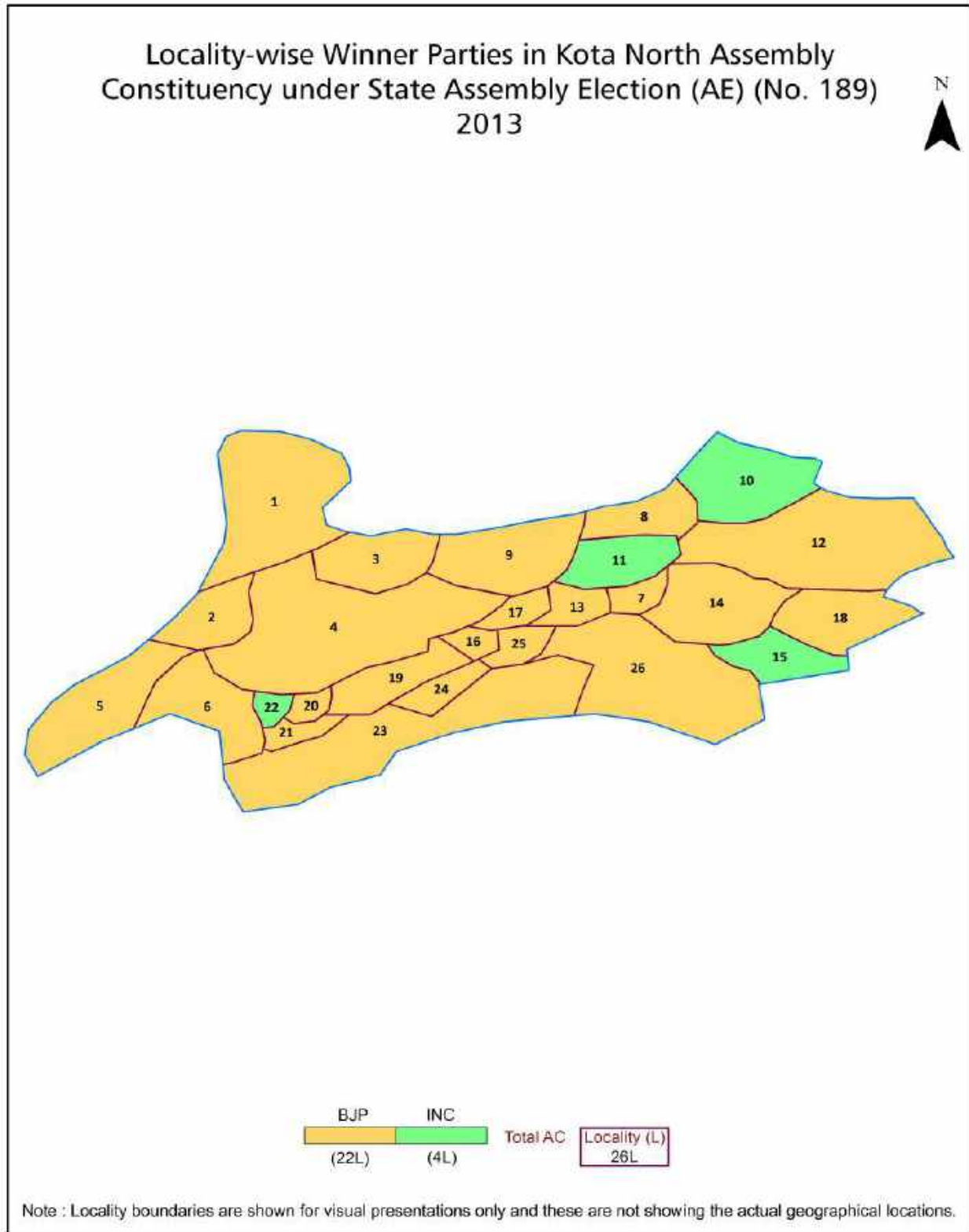
All rights reserved. No part of this book may be reproduced, stored in a retrieval system or transmitted in any form or by any means, mechanical photocopying, photographing, scanning, recording or otherwise without the prior written permission of the publisher. Please refer to Disclaimer at page no. 172 for the use of this publication.

Printed in India

Contents

No.	Particulars	Page No.
	Introduction	
1	Assembly Constituency - (Vidhan Sabha) at a Glance Features of Assembly as per Delimitation Commission of India (2008)	1-2
	Location and Political Maps	
2	Location Map Boundaries of Assembly Constituency - (Vidhan Sabha in District Boundaries of Assembly Constituency under Parliamentary Constituency - (Lok Sabha) Locality-wise Winner Parties- 2024, 2023, 2019, 2018, 2014, 2013, 2009 and 2008	3-11
	Administrative Setup (2011)	
3	District Sub-district Towns Villages Inhabited Villages Uninhabited Villages Village Panchayat Intermediate Panchayat	12-13
	Demographics (2011)	
4	Population Households Rural/Urban Population Sex Ratio (Total & 0-6 Years) Religious Population Social Population Literacy Rate	14
	Electoral Features	
5	Important Dates of Last Elections Held Electors by Gender Service Electors Voters Voters Turnout Polling Stations & Average Number of Electors per Polling Station Electors by Age Group Present Elected Representatives	15-20
	Historical Summary Election Results	
6	Vote Share of Major Parties Winning Margin (Number & Percentage Polarity of Parties Summary Result of Assembly Segment of Parliamentary Elections 2024, 2019, 2014 and 2009 Summary Result of Assembly Elections 2023, 2018, 2013 and 2008	21-30
	Polling Station Level Election Results	
7	Name and Number of Polling Station 2024, 2023, 2019, 2018, 2014, 2013, 2009 and 2008 Polling Station-wise Electors, Voters & Voters Turnout 2024, 2023, 2019, 2018, 2014, 2013, 2009 and 2008 Polling Station wise Elections Results 2024, 2023, 2019, 2018, 2014, 2013, 2009 and 2008	31-168
	Share of Assembly Constituency	
8	Share of Assembly Constituency - (Vidhan Sabha) in State, District and Parliamentary Constituency - (Lok Sabha)	169
9	Abbreviation & Sources	170-171
10	Disclaimer	172

Location & Political Map

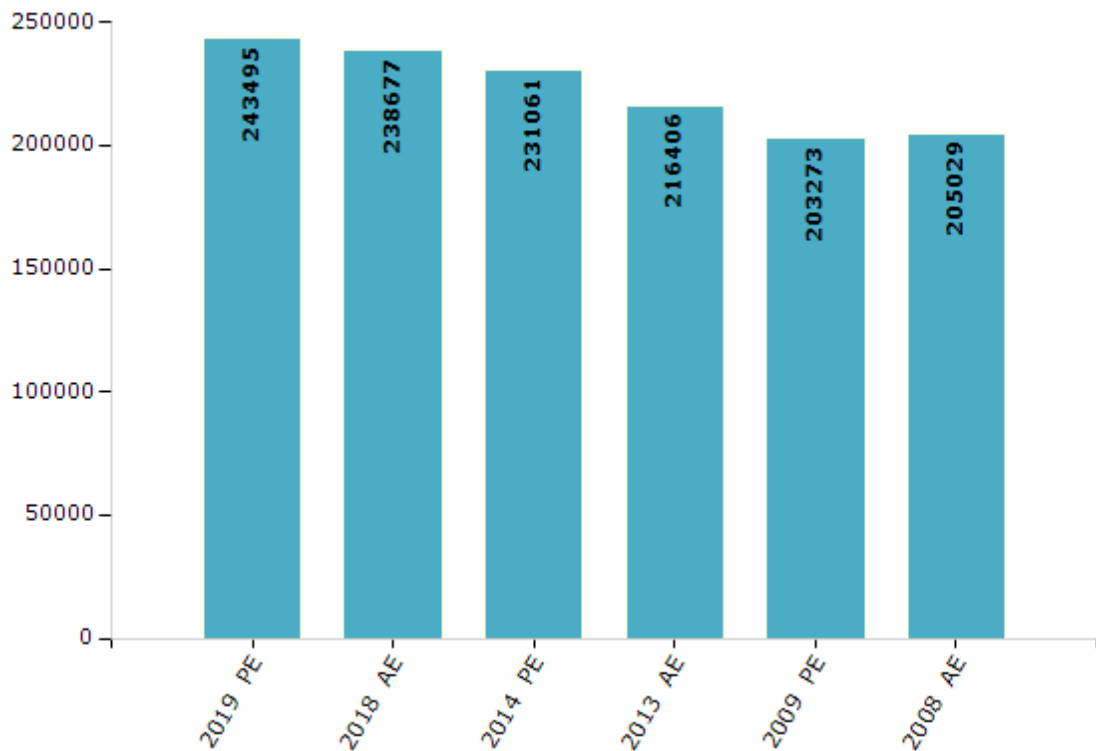


Electoral Features

Electors by Male & Female

Year	Male	Female	Others	Total	Year	Male	Female	Others	Total
2019 PE	124902	118593	0	243495	1993 AE	-	-	-	-
2018 AE	122861	115816	0	238677	1990 AE	-	-	-	-
2014 PE	120241	110820	0	231061	1985 AE	-	-	-	-
2013 AE	113285	103121	0	216406	1980 AE	-	-	-	-
2009 PE	107757	95516	-	203273	1977 AE	-	-	-	-
2008 AE	108004	97025	-	205029	1972 AE	-	-	-	-
2004 PE	-	-	-	-	1967 AE	-	-	-	-
2003 AE	-	-	-	-	1962 AE	-	-	-	-
1999 PE	-	-	-	-	1957 AE	-	-	-	-
1998 AE	-	-	-	-	1952 AE	-	-	-	-

Number of Electors

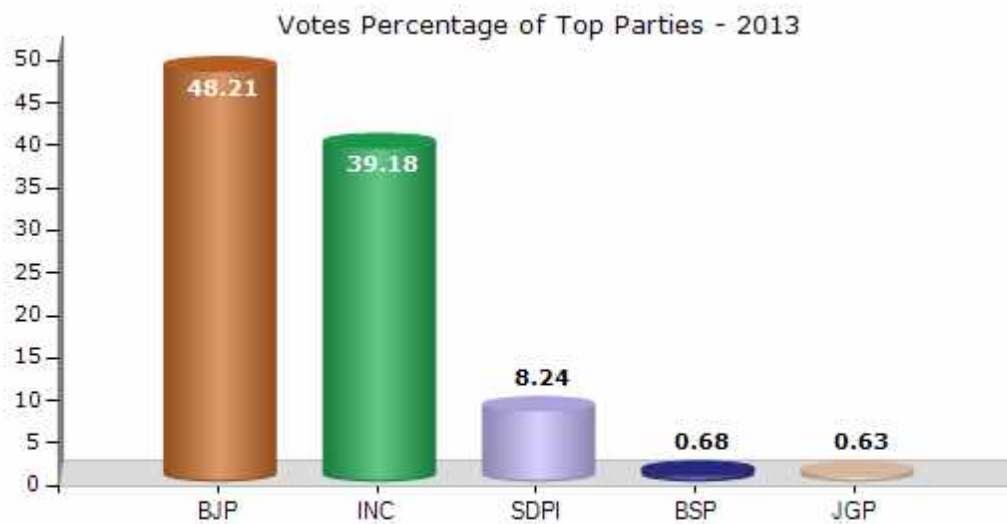


Note : AE : Assembly Election, PE : Assembly Segment of Parliamentary Election

Historical Summary Election Results

Summary Result of Assembly Election - 2013

Candidate Name	Party	Votes	Votes %
Prahlad Gunjal	BJP	79295	48.21
Shanti Kumar Dhariwal	INC	64434	39.18
Mohammad Shafi	SDPI	13545	8.24
Nathu Lal Sharma	BSP	1115	0.68
Komal Swaroop Bhatnagar	JGP	1041	0.63
Atul Srivastava	NPEP	967	0.59
Mohammad Sadish	IND	774	0.47
Sadik Ali	IND	716	0.44
Mo. Salim	RJVP	328	0.2
Abdul Hakim	BYS	256	0.16
	NOTA	2002	1.22



Polling Station Level Election Results

Number and Name of Polling Stations (PS) (2018)

Number of Polling Stations	Name of Polling Stations	Number of Polling Stations	Name of Polling Stations
1	Govt. Sr. Sec. School Badgoan Room - 5	20	Shishu Niketan, Sr. Sec. School, Krishna Vihar, Kunhadi, Room No. 21
2	Govt. Sr. Sec. School Badgaon Room - 1	21	Govt. Girls Secondary School, Sakatpura, Chambal Colony, Room No. 1
3	Govt. Sec. School Ram Nagar Banjara Basti, Room - 4	22	Govt. Girls Sr. Secondary School, Sakatpura, Chambal Colony, Room No. 3
4	Govt. Sec. School, Nayakhera, Room No. 2	23	Govt. Girls Sr. Secondary School, Sakatpura, Chambal Colony, Room No. 4
5	Govt. Sec. School, Nayakhera, Room No. 3	24	Govt. Sec. School, Sakatpura, Opp. Gate, Room No. 4
6	Govt. Upp. Primary School, Karni Nagar, Nanta, Room No. 1	25	Govt. Sec. School, Sakatpura, Opp. Gate, Room No. 5
7	Govt. Upp. Primary School, Karni Nagar, Nanta, Room No. 3	26	Govt. Sec. School, Sakatpura, Room No. 3
8	Govt. Upp. Primary School, Karni Nagar, Nanta Room No. 2	27	Jawahar Lal Nehru Shikshak Prashikshan College, Sakatpura, Tutorial - Room No. 2
9	Govt. Girls Upp. Primary School, Nanta, Left Part Room No. 2	28	Jawahar Lal Nehru Shikshak Prashikshan College, Sakatpura, Tutorial - Room No. 5
10	Govt. Girls Upp. Primary School, Nanta, Left Part, Room No. 1	29	Govt. Upp. Primary School, Tharmal Colony, Room No. 3
11	Govt. Girls Upp. Primary School, Nanta, Right Part, Room No. 3	30	Govt. Upp. Primary School, Tharmal Colony, Room No. 5
12	Govt. Sec. School, Balita, Room No. 1	31	Govt. Upp. Primary School, Tharmal Colony, Room No. 6
13	Govt. Primary School Mardiya Basti, Room No. 1	32	Lovely Diamond Sr. Sec. School Subhash Nagar Kunhadi Room No. 1
14	Govt. Primary School Mardiya Basti, Balita Room No. 2	33	Lovely Diamond Sr. Sec. School Subhash Nagar Kunhadi Room No. 2
15	Govt. Sec. School Aawasan Mandal Colony Kunhari Room No. 2 Paschim Main	34	Lovely Diamond Sr. Sec. School Subhash Nagar Kunhadi Room No. 3
16	Govt. Sec. School Aawasan Mandal Colony Kunhari Room No. 5 Paschim Main	35	Govt. Upp. Primary School, Ambedkar Nagar Room No. 2
16A	Govt. Sec. School Aawasan Mandal Colony Kunhari Room No. 3	36	Govt. Upp. Primary School, Ambedkar Nagar Room No. 1
17	Govt. Sec. School Aawasan Mandal Colony Kunhari Room No. 4	37	Navrachana Public School, Kunhadi, Lkg Room
17A	Govt. Sec. School Aawasan Mandal Colony Kunhari Room No. 2	38	Govt. Girls Sr. Sec. School Kunhari Dusre Chowk Me Jhule Ke Pass Wala Kaksh
18	BSN Academy School Laxman Vihar Second Kunhadi Room No. 1	39	Govt. Girls Sr. Sec. School Kunhari Dusre Chowk Me Computer Kaksh
19	Shishu Niketan, Sr. Sec. School, Krishna Vihar, Kunhadi, Room No. 24	40	Govt. Girls Sr. Sec. School Kunhari Dusre Chowk Main Lahar Kaksh

Contd....

Polling Station Level Election Results

Polling Station-wise Votes Secured by Overall Top Five Parties in Kota North Assembly in Assembly Election (AE) under Kota Parliamentary Constituency in Rajasthan (2018)

Number of Polling Station	Winner - Shanti Kumar Dhariwal (INC)	Runner-up - Prahlad Gunjal (BJP)	3rd - Naeem Azad (WPOI)	4th - Raj Surya Kumar Bhatt (IND)	5th - Rajendra Suman (BSP)	NOTA	Other	Total Votes Secured
34	247	401	0	1	2	6	4	661
35	382	460	3	3	2	15	5	870
36	406	593	4	4	9	11	8	1035
37	428	381	1	1	4	4	4	823
38	453	256	3	3	4	3	4	726
39	344	539	3	0	3	5	2	896
40	372	464	1	6	9	21	9	882
41	305	628	0	1	3	25	11	973
42	201	287	1	0	1	4	0	494
42A	220	420	1	2	2	10	1	656
43	411	469	1	6	1	8	4	900
44	636	271	1	14	4	19	4	949
45	408	341	1	5	4	11	8	778
46	321	308	11	3	3	18	10	674
47	338	193	5	3	3	5	2	549
47A	339	158	7	5	1	2	2	514
48	224	429	2	1	1	8	4	669
48A	211	363	1	1	1	11	2	590
49	247	218	4	1	4	11	6	491
50	267	383	1	3	8	9	10	681
51	535	319	0	4	5	4	5	872
52	403	299	2	5	2	4	1	716
53	497	419	2	12	3	18	8	959
54	269	214	1	2	1	5	6	498
55	277	206	3	1	2	7	1	497
56	373	302	1	5	2	12	2	697
57	435	470	5	5	6	9	6	936
58	466	378	3	2	5	12	7	873
59	563	251	2	5	0	8	12	841
60	883	26	15	5	1	10	13	953
61	514	335	4	4	4	13	7	881
62	702	48	2	2	0	3	9	766
63	203	428	3	0	3	8	3	648
64	342	416	1	1	2	10	6	778
65	721	10	12	10	2	8	11	774

Contd....

Polling Station Level Election Results

Winner, Runner-up and 3rd Party Position & Winning Margin According to Polling Stations in Kota North Assembly in Assembly Election (AE) under Kota Parliamentary Constituency in Rajasthan (2018)

Polling Station Number	Winner Party	Winner Votes (%)	Runner-up Party	Runner-up Votes (%)	Winning Margin Votes (%)	Third Party	Third Party Votes (%)	Other Votes (%)
66	INC	1019 (93.14)	BJP	19 (1.74)	1000 (91.4)	WPOI	14 (1.28)	42 (3.84)
67	INC	853 (92.92)	BJP	41 (4.47)	812 (88.45)	IND (RSKB)	6 (0.65)	18 (1.96)
68	INC	934 (94.15)	BJP	19 (1.92)	915 (92.23)	WPOI	17 (1.71)	22 (2.22)
69	INC	905 (93.11)	BJP	37 (3.81)	868 (89.3)	WPOI	15 (1.54)	15 (1.54)
70	INC	799 (87.51)	BJP	67 (7.34)	732 (80.17)	WPOI	27 (2.96)	20 (2.19)
71	INC	727 (90.31)	WPOI	47 (5.84)	680 (84.47)	AAP	10 (1.24)	21 (2.61)
72	INC	643 (84.61)	BJP	101 (13.29)	542 (71.32)	WPOI	4 (0.53)	12 (1.58)
73	INC	876 (94.4)	BJP	19 (2.05)	857 (92.35)	WPOI	9 (0.97)	24 (2.59)
74	BJP	399 (58.59)	INC	267 (39.21)	132 (19.38)	WPOI	2 (0.29)	13 (1.91)
75	INC	583 (76.21)	BJP	153 (20)	430 (56.21)	AAP	6 (0.78)	23 (3.01)
76	INC	660 (82.91)	BJP	126 (15.83)	534 (67.08)	AAP	3 (0.38)	7 (0.88)
77	INC	348 (49.64)	BJP	333 (47.5)	15 (2.14)	WPOI	4 (0.57)	16 (2.28)
78	BJP	427 (62.79)	INC	227 (33.38)	200 (29.41)	WPOI	2 (0.29)	24 (3.53)
79	BJP	442 (56.02)	INC	330 (41.83)	112 (14.19)	WPOI	4 (0.51)	13 (1.65)
80	BJP	390 (59.63)	INC	247 (37.77)	143 (21.86)	IND (RSKB)	4 (0.61)	13 (1.99)
81	INC	392 (53.85)	BJP	312 (42.86)	80 (10.99)	IND (RSKB)	3 (0.41)	21 (2.88)
82	INC	662 (78.25)	BJP	152 (17.97)	510 (60.28)	WPOI	16 (1.89)	16 (1.89)
83	BJP	426 (56.35)	INC	311 (41.14)	115 (15.21)	WPOI	5 (0.66)	14 (1.85)
84	INC	673 (88.44)	BJP	75 (9.86)	598 (78.58)	WPOI	6 (0.79)	7 (0.92)
85	INC	776 (92.27)	BJP	29 (3.45)	747 (88.82)	WPOI	10 (1.19)	26 (3.09)
86	INC	546 (83.61)	BJP	87 (13.32)	459 (70.29)	WPOI	3 (0.46)	17 (2.6)
87	BJP	441 (49.49)	INC	436 (48.93)	5 (0.56)	IND (RSKB)	3 (0.34)	11 (1.23)
88	INC	381 (49.35)	BJP	372 (48.19)	9 (1.16)	WPOI	4 (0.52)	15 (1.94)
89	INC	542 (54.25)	BJP	426 (42.64)	116 (11.61)	IND (RSKB)	7 (0.7)	24 (2.4)
90	BJP	377 (49.93)	INC	342 (45.3)	35 (4.63)	WPOI	18 (2.38)	18 (2.38)
91	INC	426 (58.6)	BJP	266 (36.59)	160 (22.01)	IND (RSKB)	11 (1.51)	24 (3.3)
92	INC	412 (51.12)	BJP	374 (46.4)	38 (4.72)	IND (RSKB)	6 (0.74)	14 (1.74)
93	INC	360 (53.65)	BJP	296 (44.11)	64 (9.54)	AAP	4 (0.6)	11 (1.64)
94	BJP	346 (55.54)	INC	265 (42.54)	81 (13)	IND (BMA)	2 (0.32)	10 (1.61)
95	INC	336 (50)	BJP	322 (47.92)	14 (2.08)	AAP	2 (0.3)	12 (1.79)
96	BJP	499 (52.58)	INC	421 (44.36)	78 (8.22)	IND (RSKB)	5 (0.53)	24 (2.53)
97	BJP	425 (54.7)	INC	341 (43.89)	84 (10.81)	AAP	4 (0.51)	7 (0.9)
98	BJP	435 (49.1)	INC	427 (48.19)	8 (0.91)	BSP	5 (0.56)	19 (2.14)
99	BJP	410 (48.81)	INC	401 (47.74)	9 (1.07)	IND (RSKB)	4 (0.48)	25 (2.98)
100	BJP	527 (59.55)	INC	318 (35.93)	209 (23.62)	BSP	7 (0.79)	33 (3.73)

Contd....

DISCLAIMER

The Terms of Use and Disclaimer of Datanet India Private Limited (hereinafter referred to as "Datanet") for use of this analysis report of **Kota North Assembly Constituency (Kota North Vidhan Sabha)** :-

1. **Assembly Factbook™** is a Registered Trade Mark owned by Datanet.
2. All the maps are sketched and graphical representation only and have not been drawn to the scale and also not to represent the actual geographical area or boundary of the unit.
3. The data for the aforesaid analysis is based on authentic sources and has been culled from the various publications of Census, CSO and NSSO for district and block level data, various central and state government departments, Central & State Elections Commissions and the concerned Returning Officers' releases, Electoral Rolls, Election results and allied publications, internal assessment, surveys, estimates and analysis. Therefore, certain adjustment of data at micro level may have been done to arrive closer to the macro data.
4. Data have been provided on an "As Is" and "As AVAILABLE" basis
5. The colours shown in the maps or diagram and charts of a particular party, alliance or AC are indicative and do not represent them.
6. This publication which includes maps, sheets, graphs and data would be the property under copyright of Datanet only. The user may use these for its internal study, analysis and research purposes. It's public display, re-selling or any commercial uses by the user are not allowed.
7. Datanet has taken due care and caution in compilation and processing of data and allied information, but does not guarantee the accuracy, adequacy or completeness of any information/analysis and will be not responsible for any errors or omissions or for the results obtained from the use of such information/analysis.
8. All the contents for the publication have been culled from various authentic sources and Datanet reasonably believes such sources to be reliable, but does not make any representations, express or implied as to the accuracy or fitness of use of such information. The information or contents of the information/analysis do not constitute advice and should not be relied upon in making (or refraining from making) any decision. Any reliance placed upon the information provided by Datanet is the sole responsibility and strictly at the user's risk.
9. In no event will Datanet be liable for any damages (including, without limitation, damages for loss of business projects, or loss of profits) arising in contract, tort or otherwise from the use of or inability to use any of its contents, or from any action taken (or refrained from being taken) as a result of using the analysis or any of its contents. Datanet its directors, owners, editors, officials, employees, distributor and agents or any associate will not be liable for any errors in the information contained or any consequences arising from the use of the contents of the provided information/analysis.
10. If any provision of these terms and conditions is held invalid or illegal or unenforceable for any reason by any court of competent jurisdiction, such provision shall be severed and the remainder of provisions of the terms and conditions shall continue in full force and effect as if the Term of Use had been executed with the invalid, illegal or unenforceable provision eliminated.
11. If there are any discrepancies in the information provided, please bring it to attention of Datanet for suitable rectification measures.

**Buy Online This Complete Book At
Datanet India eBooks Store**

www.indiastatpublications.com

or go directly at

[http://www.indiastatpublications.com/
Assembly_factbook/Rajasthan/Kota/ Kota_North](http://www.indiastatpublications.com/Assembly_factbook/Rajasthan/Kota/Kota_North)

 **india**stat**elections**

ISBN : 978-93-87293-16-8



9 789387 293168