



Rajasthan

Assembly Factbook™

Kota South Assembly Constituency



Key Electoral Data of Kota South
Assembly Constituency (Vidhan Sabha)

Rajasthan
Assembly FactbookTM
Kota South Assembly Constituency



Kota South Vidhan Sabha

Editor & Director

Dr. R.K. Thukral

Research Editor

Dr. Shafeeq Rahman

Compiled, Researched and Published by Datanet India Pvt. Ltd.

D-100, 1st Floor,

Okhla Industrial Area, Phase-I,
New Delhi- 110020.

Ph.: 91-11- 43580781-84

Email : support@indiastatpublications.com

Website : www.indiastatelections.com

Online Book Store :

www.indiastatpublications.com

Report No. : AFB/RJ-190-0125

ISBN : 978-93-87293-17-5

First Edition : January, 2018

Eighth Updated Edition : January, 2025

Price : Rs. 11500/-

US\$ 310

© Datanet India Pvt. Ltd.

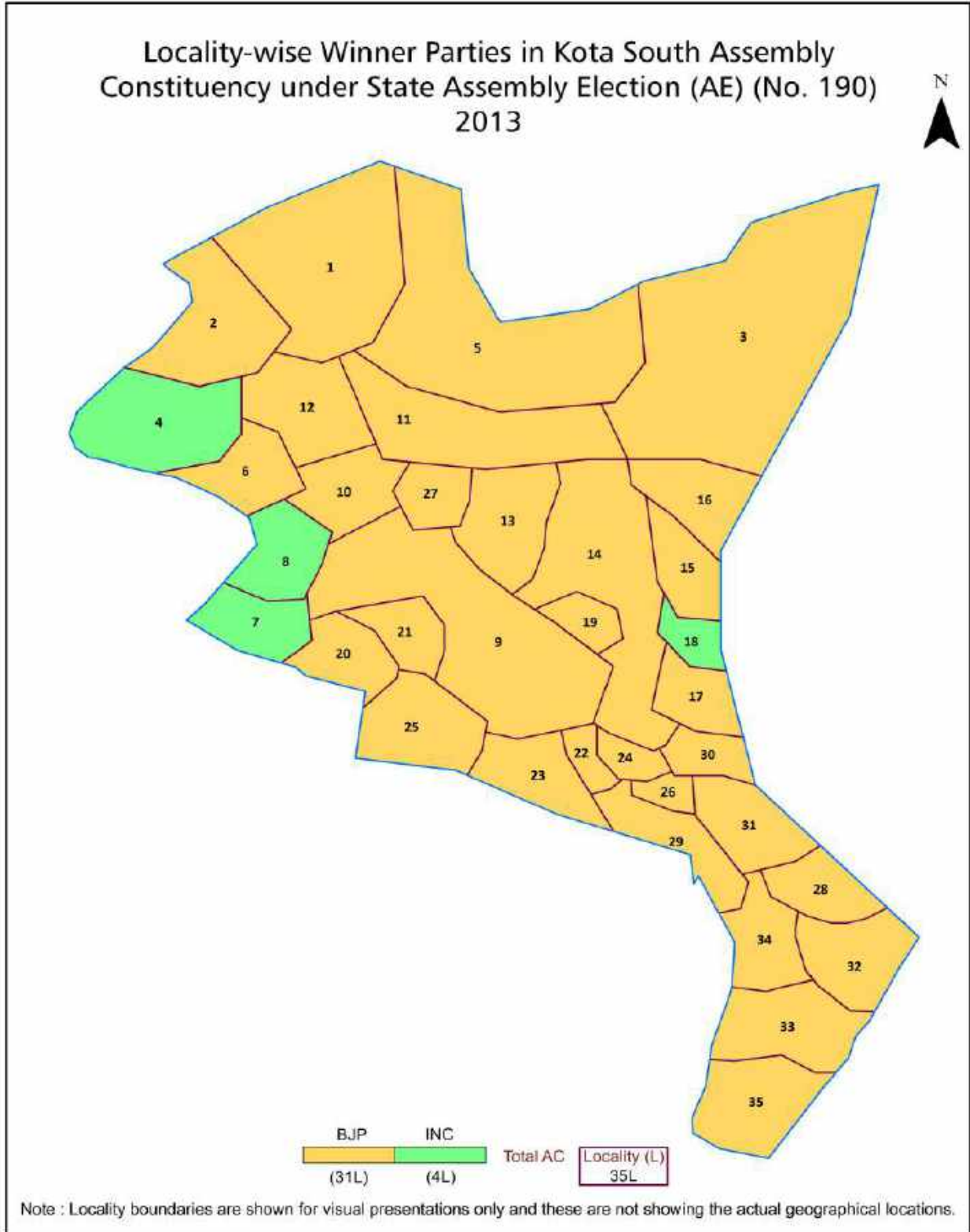
All rights reserved. No part of this book may be reproduced, stored in a retrieval system or transmitted in any form or by any means, mechanical photocopying, photographing, scanning, recording or otherwise without the prior written permission of the publisher. Please refer to Disclaimer at page no. 185 for the use of this publication.

Printed in India

Contents

No.	Particulars	Page No.
	Introduction	
1	Assembly Constituency - (Vidhan Sabha) at a Glance Features of Assembly as per Delimitation Commission of India (2008)	1-2
	Location and Political Maps	
2	Location Map Boundaries of Assembly Constituency - (Vidhan Sabha) in District Boundaries of Assembly Constituency under Parliamentary Constituency - (Lok Sabha) Locality-wise Winner Parties- 2024, 2023, 2019, 2018, 2014, 2013, 2009 and 2008	3-11
	Administrative Setup (2011)	
3	District Sub-district Towns Villages Inhabited Villages Uninhabited Villages Village Panchayat Intermediate Panchayat	12-14
	Demographics (2011)	
4	Population Households Rural/Urban Population Sex Ratio (Total & 0-6 Years) Religious Population Social Population Literacy Rate	15
	Electoral Features	
5	Important Dates of Last Elections Held Electors by Gender Service Electors Voters Voters Turnout Polling Stations & Average Number of Electors per Polling Station Electors by Age Group Present Elected Representatives	16-21
	Historical Summary Election Results	
6	Vote Share of Major Parties Winning Margin (Number & Percentage) Polarity of Parties Summary Result of Assembly Segment of Parliamentary Elections 2024, 2019, 2014 and 2009 Summary Result of Assembly Elections 2023, 2018, 2013 and 2008	22-32
	Polling Station Level Election Results	
7	Name and Number of Polling Station 2024, 2023, 2019, 2018, 2014, 2013, 2009 and 2008 Polling Station-wise Electors, Voters & Voters Turnout 2024, 2023, 2019, 2018, 2014, 2013, 2009 and 2008 Polling Station wise Elections Results 2024, 2023, 2019, 2018, 2014, 2013, 2009 and 2008	33-181
	Share of Assembly Constituency	
8	Share of Assembly Constituency - (Vidhan Sabha) in State, District and Parliamentary Constituency - (Lok Sabha)	182
9	Abbreviation & Sources	183-184
10	Disclaimer	185

Location & Political Map

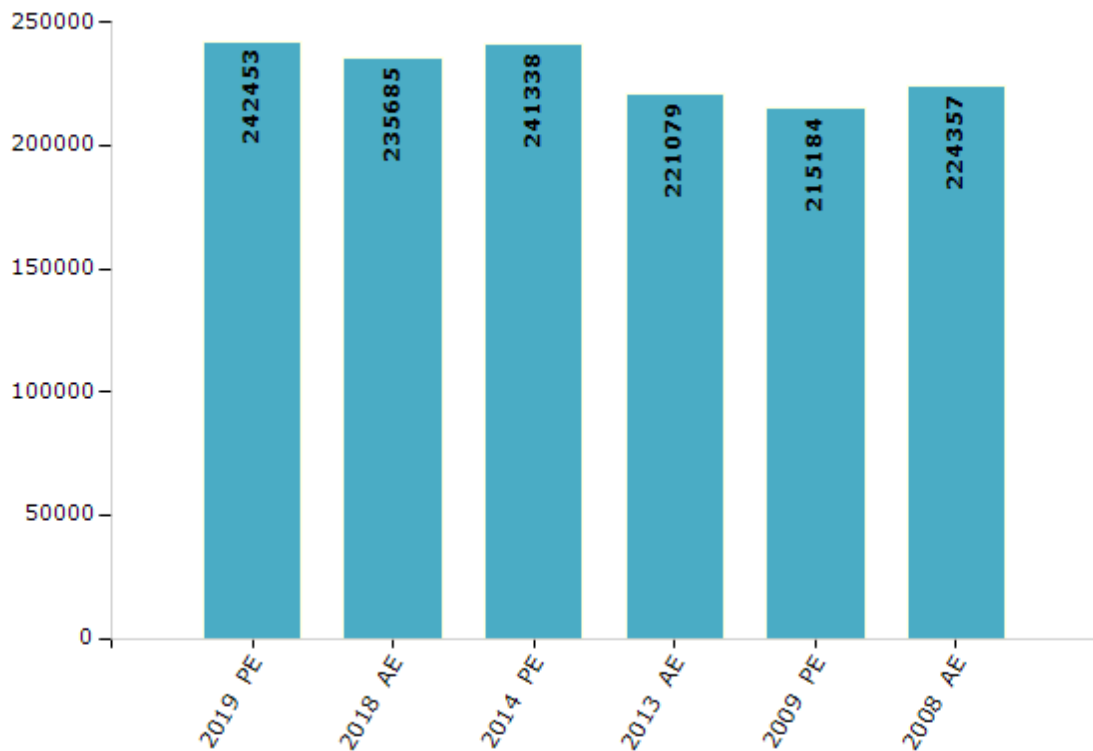


Electoral Features

Electors by Male & Female

Year	Male	Female	Others	Total	Year	Male	Female	Others	Total
2019 PE	124421	118028	4	242453	1993 AE	-	-	-	-
2018 AE	121206	114477	2	235685	1990 AE	-	-	-	-
2014 PE	125378	115960	0	241338	1985 AE	-	-	-	-
2013 AE	115069	106010	0	221079	1980 AE	-	-	-	-
2009 PE	113864	101320	-	215184	1977 AE	-	-	-	-
2008 AE	119003	105354	-	224357	1972 AE	-	-	-	-
2004 PE	-	-	-	-	1967 AE	-	-	-	-
2003 AE	-	-	-	-	1962 AE	-	-	-	-
1999 PE	-	-	-	-	1957 AE	-	-	-	-
1998 AE	-	-	-	-	1952 AE	-	-	-	-

Number of Electors

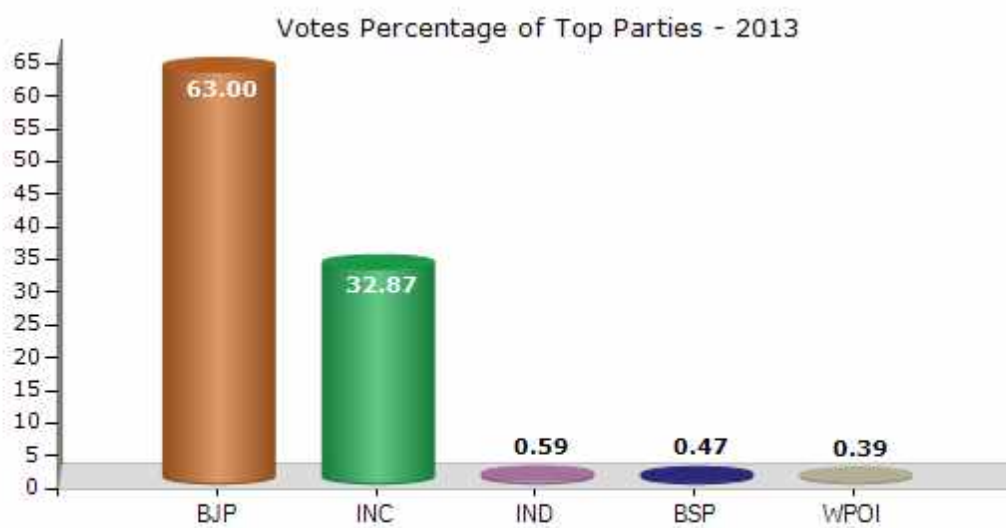


Note : AE : Assembly Election, PE : Assembly Segment of Parliamentary Election

Historical Summary Election Results

Summary Result of Assembly Election - 2013

Candidate Name	Party	Votes	Votes %
Om Birla	BJP	103369	63
Pankaj Mehta	INC	53930	32.87
Dr Rajendra Prasad Sharma	IND	968	0.59
Mo. Kadir	BSP	763	0.47
Saifullah	WPOI	636	0.39
Sanjay Shukla	NPEP	380	0.23
Tejpal	IND	225	0.14
Mahendra Kumar	IND	192	0.12
Ashfak Ali	IND	117	0.07
Manish Kumar Rohatgi	IND	116	0.07
Hemaraj	BYS	99	0.06
Abdul Sattar Raine	AKBAP	94	0.06
Rajesh Gupta	IJP	85	0.05
Ghanshyam Bharti	RJVP	81	0.05
	NOTA	3018	1.84



Polling Station Level Election Results

Number and Name of Polling Stations (PS) (2018)

Number of Polling Stations	Name of Polling Stations	Number of Polling Stations	Name of Polling Stations
1	Govt. Girls Senior Secondary School Shripura Kota Room Number 8	22	Govt. Girls Upper Primary School Retwali Aadarsh Nagar Banjara Colony Kota Room Number 1
2	Govt. Girls Senior Secondary School Shripura Kota Room Number 7	23	Govt. Girls Upper Primary School Retwali Aadarsh Nagar Banjara Colony Kota Room Number 2
3	Govt. Girls Senior Secondary School Shripura Kota Room Number 13	24	Govt. Upper Primary School Sajidehra Kota Room Number 1
4	Govt. Vithhal Nath Sadashiv Pathek Varishth Upadhayay Sanskrit School Kota Ke Niche Ka Meeting Hall Ke Pas Ka Room	24A	Govt. Upper Primary School Sajidehra Kota Room Number 1
5	Vandana Public Secondary School Tipta Kota Room Number 1	25	Govt. Upper Primary School Sajidehra Kota Room Number 2
6	Arun Rashmi Senior Secondary School Near Afeem Godam, Retwali Kota Room Number 1	26	Office of the Project Director Soil Conservation Forest Depratment Pariyojna Bhawan Kota Room Number 1 (Hall)
7	Govt. New Middle School Mokhapara Kota Room Number 1	27	Office of the Project Director Soil Conservation Forest Depratment Pariyojna Bhawan Kota Law Section Near South Channel Gate Room
8	Govt. New Middle School Mokhapara Kota Room Number 2	28	Office of the Project Director Soil Conservation Forest Depratment Pariyojna Bhawan Kota Room 2
9	Govt. New Middle School Mokhapara Kota Room Number 3	29	Springdels School B-81 Shakti Nagar Chamble Garden Road Kota Room Number 1
10	Govt. New Middle School Mokhapara Kota Room Number 4	30	Springdels School B-81 Shakti Nagar Chamble Garden Road Kota Room Number 2
11	Govt. Pashupalan School Behind of Palayatha House Kota Room Number 1	31	Ambedkar Bhawan Nagar Nigam Kota Hall (East Part)
12	Govt. Girls Senior Secondary School Gumanpura New Colony Kota Room Number 2	32	Ambedkar Bhawan Nagar Nigam Kota Room Number 1
13	Govt. Girls Senior Secondary School Gumanpura New Colony Kota Room Number 1	33	Ambedkar Bhawan Nagar Nigam Kota Room Number 3
14	Govt. Senior Secondary School Gumanpura Kota Room Number 25	34	Ambedkar Bhawan Nagar Nigam Kota West Part of Hall
15	Govt. Senior Secondary School Gumanpura Kota Room Number 22	35	Office of the Dy Housing Commissioner Rajasthan Housing Board Kota Room Number 8
16	Govt. Senior Secondary School Gumanpura Kota Room Number 27	36	Office of DY Housing Commissioner Rajasthan Housing Board Kota Room Number 7
17	Govt. Girls Senior Secondary School Ballabhnagar Kota Hall	37	Govt. Primary School Ghora Basti Kota Room Number1 Near Tilashwar Mahadev
18	Govt. Girls Senior Secondary School Ballabh Nagar Kota Room Number 11	38	Mahila Industrial Training Institute Kota Room Number 9
19	Govt. Girls Senior Secondary School Ballabh Nagar Kota Room Number 12	39	Mahila Industrial Training Institute Kota Room Number 3
20	Sophiya Girls Senior Secondary School Ballabhnagar Kota Room Number 2	40	Mahila Industrial Training Institute Kota Room Number 14
21	Sophiya Girls Senior Secondary School Ballabhnagar Kota Room Number 5	41	Industrial Training Institute (Chemical) Chhatrapura Kota Room Number 2

Contd....

Polling Station Level Election Results

Polling Station-wise Votes Secured by Overall Top Five Parties in Kota South Assembly in Assembly Election (AE) under Kota Parliamentary Constituency in Rajasthan (2018)

Number of Polling Station	Winner - Sandeep Sharma (BJP)	Runner-up - Rakhi Gautam (INC)	3rd - Manmohan Joshi (IND)	4th - Ravindra Singh (Sintu Bana) (BYS)	5th - Kunj Bihari Singhal (K.B.) (AAP)	NOTA	Other	Total Votes Secured
35	356	341	4	60	5	6	31	803
36	271	205	10	29	4	5	16	540
37	402	110	7	2	2	5	30	558
38	54	772	7	0	0	3	34	870
39	117	806	7	4	3	4	46	987
40	370	451	8	1	7	8	47	892
41	489	465	9	8	6	8	31	1016
42	443	396	6	0	6	3	21	875
43	265	626	1	3	0	3	26	924
44	521	282	6	1	8	5	25	848
45	325	534	3	0	14	4	48	928
46	384	247	2	0	4	5	10	652
47	39	892	5	1	8	0	85	1030
48	345	545	8	5	9	7	67	986
49	480	234	7	19	9	2	28	779
50	282	292	10	6	6	2	23	621
51	537	294	11	4	25	18	30	919
52	486	398	8	6	10	14	30	952
53	379	411	9	3	10	10	16	838
54	285	342	0	1	9	13	18	668
55	378	402	3	47	7	9	19	865
56	309	568	5	3	3	1	76	965
57	438	258	18	2	8	11	20	755
58	182	471	9	0	4	2	32	700
59	253	657	1	3	6	6	36	962
60	226	613	1	15	3	2	36	896
61	52	732	1	1	0	2	65	853
62	414	293	8	3	14	15	18	765
63	497	383	4	12	9	15	9	929
64	637	272	8	18	11	10	18	974
65	369	232	13	1	6	15	14	650
66	504	292	27	6	17	10	16	872
67	385	213	20	1	10	12	26	667
68	375	212	16	0	9	10	16	638
69	531	286	9	2	8	10	12	858

Contd....

Polling Station Level Election Results

Winner, Runner-up and 3rd Party Position & Winning Margin According to Polling Stations in Kota South Assembly in Assembly Election (AE) under Kota Parliamentary Constituency in Rajasthan (2018)

Polling Station Number	Winner Party	Winner Votes (%)	Runner-up Party	Runner-up Votes (%)	Winning Margin Votes (%)	Third Party	Third Party Votes (%)	Other Votes (%)
70	BJP	429 (58.85)	INC	240 (32.92)	189 (25.93)	BRSP	13 (1.78)	47 (6.45)
71	INC	548 (54.91)	BJP	375 (37.58)	173 (17.33)	SDPI	24 (2.4)	51 (5.11)
72	BJP	477 (61.87)	INC	232 (30.09)	245 (31.78)	IND (MJ)	18 (2.33)	44 (5.71)
73	INC	620 (94.66)	SDPI	17 (2.6)	603 (92.06)	BJP	4 (0.61)	14 (2.14)
74	INC	991 (92.44)	SDPI	34 (3.17)	957 (89.27)	BJP	15 (1.4)	32 (2.99)
75	INC	903 (88.97)	BJP	54 (5.32)	849 (83.65)	BYS	15 (1.48)	43 (4.24)
76	BJP	313 (62.1)	INC	152 (30.16)	161 (31.94)	IND (MJ)	10 (1.98)	29 (5.75)
77	BJP	446 (58.45)	INC	219 (28.7)	227 (29.75)	BRSP	45 (5.9)	53 (6.95)
78	BJP	549 (64.74)	INC	253 (29.83)	296 (34.91)	BYS	9 (1.06)	37 (4.36)
79	BJP	454 (60.05)	INC	253 (33.47)	201 (26.58)	BYS	19 (2.51)	30 (3.97)
80	BJP	445 (57.05)	INC	264 (33.85)	181 (23.2)	BYS	21 (2.69)	50 (6.41)
81	BJP	426 (48.74)	INC	358 (40.96)	68 (7.78)	BYS	46 (5.26)	44 (5.03)
82	BJP	418 (52.51)	INC	293 (36.81)	125 (15.7)	BYS	41 (5.15)	44 (5.53)
83	BJP	563 (59.96)	INC	317 (33.76)	246 (26.2)	BYS	24 (2.56)	35 (3.73)
84	BJP	497 (53.61)	INC	308 (33.23)	189 (20.38)	BYS	84 (9.06)	38 (4.1)
85	INC	643 (63.29)	BJP	283 (27.85)	360 (35.44)	BYS	52 (5.12)	38 (3.74)
86	BJP	564 (66.98)	INC	151 (17.93)	413 (49.05)	BYS	91 (10.81)	36 (4.28)
87	BJP	353 (41.43)	INC	334 (39.2)	19 (2.23)	BYS	131 (15.38)	34 (3.99)
88	BJP	452 (56.15)	INC	184 (22.86)	268 (33.29)	BYS	130 (16.15)	39 (4.84)
89	INC	473 (67.48)	BJP	198 (28.25)	275 (39.23)	BYS	6 (0.86)	24 (3.42)
90	BJP	386 (63.8)	INC	167 (27.6)	219 (36.2)	AAP	15 (2.48)	37 (6.12)
91	BJP	465 (66.81)	INC	185 (26.58)	280 (40.23)	IND (MJ)	16 (2.3)	30 (4.31)
92	BJP	417 (60.35)	INC	229 (33.14)	188 (27.21)	BSP	10 (1.45)	35 (5.07)
93	BJP	476 (65.75)	INC	186 (25.69)	290 (40.06)	BYS	19 (2.62)	43 (5.94)
94	BJP	401 (62.46)	INC	189 (29.44)	212 (33.02)	IND (MJ)	10 (1.56)	42 (6.54)
95	BJP	392 (56.81)	INC	268 (38.84)	124 (17.97)	IND (MJ)	6 (0.87)	24 (3.48)
96	BJP	456 (59.14)	INC	248 (32.17)	208 (26.97)	IND (MJ)	10 (1.3)	57 (7.39)
97	BJP	556 (62.75)	INC	260 (29.35)	296 (33.4)	BYS	15 (1.69)	55 (6.21)
98	BJP	397 (60.33)	INC	233 (35.41)	164 (24.92)	AAP	6 (0.91)	22 (3.34)
99	BJP	301 (59.72)	INC	176 (34.92)	125 (24.8)	BSP	6 (1.19)	21 (4.17)
100	BJP	436 (58.21)	INC	262 (34.98)	174 (23.23)	BYS	20 (2.67)	31 (4.14)
101	BJP	382 (53.73)	INC	258 (36.29)	124 (17.44)	BYS	40 (5.63)	31 (4.36)
102	BJP	428 (46.93)	INC	422 (46.27)	6 (0.66)	IND (MJ)	14 (1.54)	48 (5.26)
103	BJP	502 (50.86)	INC	399 (40.43)	103 (10.43)	IND (MJ)	21 (2.13)	65 (6.59)
104	INC	401 (45.52)	BJP	371 (42.11)	30 (3.41)	BSP	32 (3.63)	77 (8.74)

Contd....

DISCLAIMER

The Terms of Use and Disclaimer of Datanet India Private Limited (hereinafter referred to as "Datanet") for use of this analysis report of **Kota South Assembly Constituency (Kota South Vidhan Sabha)** :-

1. **Assembly Factbook™** is a Registered Trade Mark owned by Datanet.
2. All the maps are sketched and graphical representation only and have not been drawn to the scale and also not to represent the actual geographical area or boundary of the unit.
3. The data for the aforesaid analysis is based on authentic sources and has been culled from the various publications of Census, CSO and NSSO for district and block level data, various central and state government departments, Central & State Elections Commissions and the concerned Returning Officers' releases, Electoral Rolls, Election results and allied publications, internal assessment, surveys, estimates and analysis. Therefore, certain adjustment of data at micro level may have been done to arrive closer to the macro data.
4. Data have been provided on an "As Is" and "As AVAILABLE" basis
5. The colours shown in the maps or diagram and charts of a particular party, alliance or AC are indicative and do not represent them.
6. This publication which includes maps, sheets, graphs and data would be the property under copyright of Datanet only. The user may use these for its internal study, analysis and research purposes. It's public display, re-selling or any commercial uses by the user are not allowed.
7. Datanet has taken due care and caution in compilation and processing of data and allied information, but does not guarantee the accuracy, adequacy or completeness of any information/analysis and will be not responsible for any errors or omissions or for the results obtained from the use of such information/analysis.
8. All the contents for the publication have been culled from various authentic sources and Datanet reasonably believes such sources to be reliable, but does not make any representations, express or implied as to the accuracy or fitness of use of such information. The information or contents of the information/analysis do not constitute advice and should not be relied upon in making (or refraining from making) any decision. Any reliance placed upon the information provided by Datanet is the sole responsibility and strictly at the user's risk.
9. In no event will Datanet be liable for any damages (including, without limitation, damages for loss of business projects, or loss of profits) arising in contract, tort or otherwise from the use of or inability to use any of its contents, or from any action taken (or refrained from being taken) as a result of using the analysis or any of its contents. Datanet its directors, owners, editors, officials, employees, distributor and agents or any associate will not be liable for any errors in the information contained or any consequences arising from the use of the contents of the provided information/analysis.
10. If any provision of these terms and conditions is held invalid or illegal or unenforceable for any reason by any court of competent jurisdiction, such provision shall be severed and the remainder of provisions of the terms and conditions shall continue in full force and effect as if the Term of Use had been executed with the invalid, illegal or unenforceable provision eliminated.
11. If there are any discrepancies in the information provided, please bring it to attention of Datanet for suitable rectification measures.

Buy Online This Complete Book At
Datanet India eBooks Store

www.indiastatpublications.com

or go directly at

[http://www.indiastatpublications.com/
Assembly_factbook/Rajasthan/Kota/ Kota_South](http://www.indiastatpublications.com/Assembly_factbook/Rajasthan/Kota/Kota_South)

 **india**stat**elections**

ISBN : 978-93-87293-17-5



9 789387 293175