



Rajasthan

Assembly Factbook™

Ladpura Assembly Constituency



Key Electoral Data of Ladpura
Assembly Constituency (Vidhan Sabha)

Rajasthan
Assembly FactbookTM
Ladpura Assembly Constituency



Ladpura Vidhan Sabha

Editor & Director

Dr. R.K. Thukral

Research Editor

Dr. Shafeeq Rahman

Compiled, Researched and Published by Datanet India Pvt. Ltd.

D-100, 1st Floor,

Okhla Industrial Area, Phase-I,
New Delhi- 110020.

Ph.: 91-11- 43580781-84

Email : support@indiastatpublications.com

Website : www.indiastatelections.com

Online Book Store :

www.indiastatpublications.com

Report No. : AFB/RJ-191-0125

ISBN : 978-93-87293-23-6

First Edition : January, 2018

Eighth Updated Edition : January, 2025

Price : Rs. 11500/-

US\$ 310

© Datanet India Pvt. Ltd.

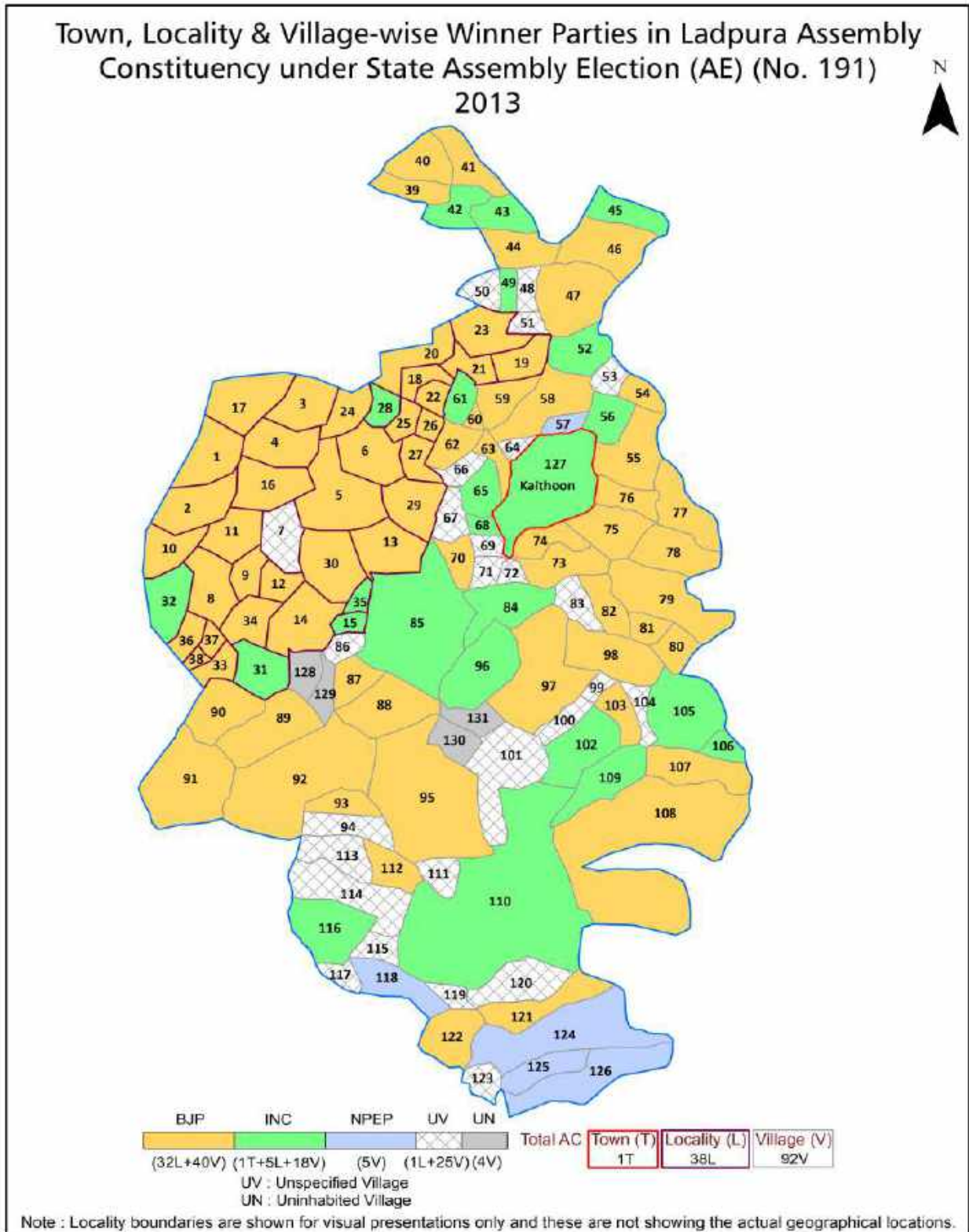
All rights reserved. No part of this book may be reproduced, stored in a retrieval system or transmitted in any form or by any means, mechanical photocopying, photographing, scanning, recording or otherwise without the prior written permission of the publisher. Please refer to Disclaimer at page no. 188 for the use of this publication.

Printed in India

Contents

No.	Particulars	Page No.
	Introduction	
1	Assembly Constituency - (Vidhan Sabha) at a Glance Features of Assembly as per Delimitation Commission of India (2008)	1-2
	Location and Political Maps	
2	Location Map Boundaries of Assembly Constituency - (Vidhan Sabha in District Boundaries of Assembly Constituency under Parliamentary Constituency - (Lok Sabha) Town, Locality & Village-wise Winner Parties- 2024, 2023, 2019, 2014, 2013, 2009 and 2008	3-11
	Administrative Setup (2011)	
3	District Sub-district Towns Villages Inhabited Villages Uninhabited Villages Village Panchayat Intermediate Panchayat	12-20
	Demographics (2011)	
4	Population Households Rural/Urban Population Towns and Villages by Population Size Sex Ratio (Total & 0-6 Years) Religious Population Social Population Literacy Rate	21-22
	Electoral Features	
5	Important Dates of Last Elections Held Electors by Gender Service Electors Voters Voters Turnout Polling Stations & Average Number of Electors per Polling Station Electors by Age Group Present Elected Representatives	23-28
	Historical Summary Election Results	
6	Vote Share of Major Parties Winning Margin (Number & Percentage) Polarity of Parties Summary Result of Assembly Segment of Parliamentary Elections 2024, 2019, 2014, 2009, 2004 & 1999 Summary Result of Assembly Elections 2023, 2018, 2013, 2008, 2003, 1998, 1993, 1990, 1985, 1980 & 1977	29-47
	Polling Station Level Election Results	
7	Name and Number of Polling Station 2024, 2023, 2019, 2014, 2013, 2009 and 2008 Polling Station-wise Electors, Voters & Voters Turnout 2024, 2023, 2019, 2014, 2013, 2009 and 2008 Polling Station wise Elections Results 2024, 2023, 2019, 2014, 2013, 2009 and 2008	48-168
	Share of Assembly Constituency	
8	Share of Assembly Constituency - (Vidhan Sabha) in State, District and Parliamentary Constituency - (Lok Sabha)	169
	Socio-Economic Amenities (2011)	
9	Access to Administrative Units Agricultural, Manufacturing and Industrial Commodities Demographic Indicators Education Health & Manpower Drinking Water Supply Sanitation Entertainment and Recreations Infrastructure Power Food Allocation Distribution and Marketing of Agriculture Commodities Infrastructure Transport and Road Infrastructure Communication Banking and Financial Services Land Use Irrigation Source	171-185
10	Abbreviation & Sources	186-187
11	Disclaimer	188

Location & Political Map



Administrative Setup

List of Village Panchayat & Intermediate Panchayat (Block) Name - 2011

Village Name	Village Panchayat Name	Intermediate Panchayat Name
Abhaipur	Jakhora	Ladpura
Alniya	Alniya	Ladpura
Arampura	Khera Rasoolpur	Ladpura
Arand Khera	Arand Khera	Ladpura
Aranya	Godalyaheri	Ladpura
Arlya Jageer	Arand Khera	Ladpura
Bakshpura	Mandalya	Ladpura
Balapura	Arand Khera	Ladpura
Baniyani	Baniyani	Ladpura
Baori Khera	Kolana	Ladpura
Barodiya	Gandi Phali	Ladpura
Beel Kheri	Kalya Kheri	Ladpura
Bhagwanpura	Gandi Phali	Ladpura
Bheenlot	Kalya Kheri	Ladpura
Bhimpura	Bhimpura	Ladpura
Bhojpura	Khera Rasoolpur	Ladpura
Boriyakheri	Mawasa	Ladpura
Brajeshpura	Tather	Ladpura
Chaipura	Khera Rasoolpur	Ladpura
Charan Heri	Arand Khera	Ladpura
Chareenda	Khera Rasoolpur	Ladpura
Chhatrapura	Bhimpura	Ladpura
Chhipan Heri	Mawasa	Ladpura
Dahra	Godalyaheri	Ladpura
Daulatpura	Mandalya	Ladpura
Deeppura	Baniyani	Ladpura
Deolimachhiyan	Kishanpura Takiya	Ladpura
Dhani	Mawasa	Ladpura
Galana	Gandi Phali	Ladpura

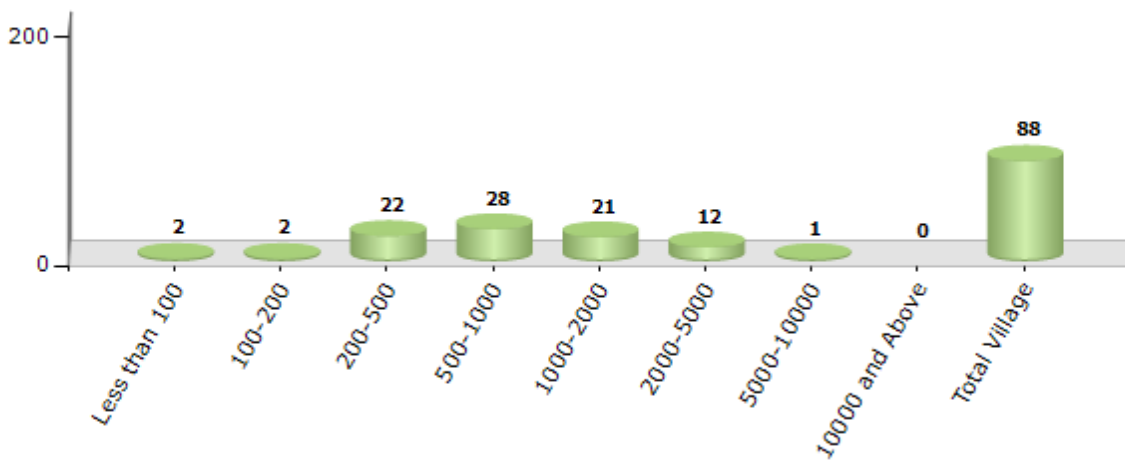
Contd....

Demographic

Number of Villages by Population Size - 2011

Less than 100	100-200	200-500	500-1000	1000-2000	2000-5000	5000-10000	10000 and Above	Total Village
2	2	22	28	21	12	1	0	88

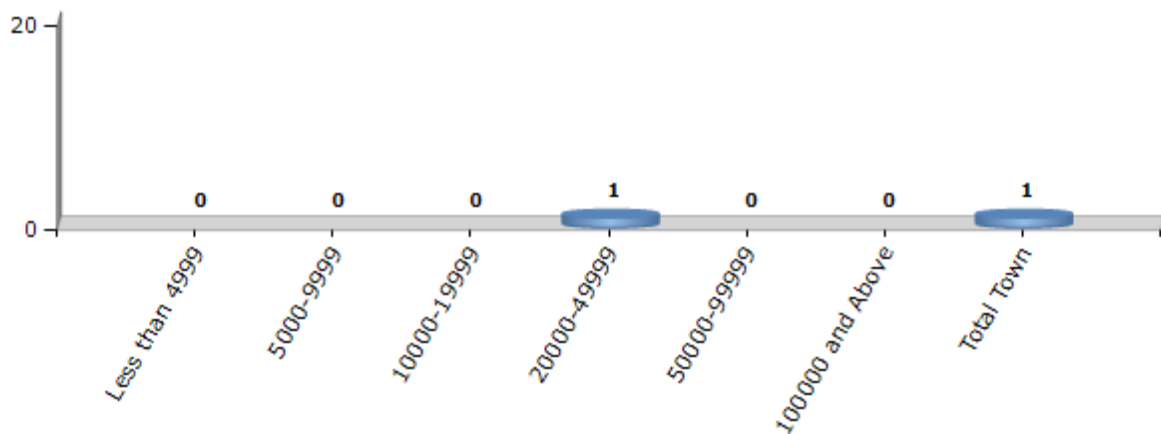
Number of Villages by Population Size - 2011



Number of Towns by Population Size - 2011

Less than 4999	5000-9999	10000-19999	20000-49999	50000-99999	100000 and Above	Total Town
0	0	0	1	0	0	1

Number of Towns by Population Size - 2011

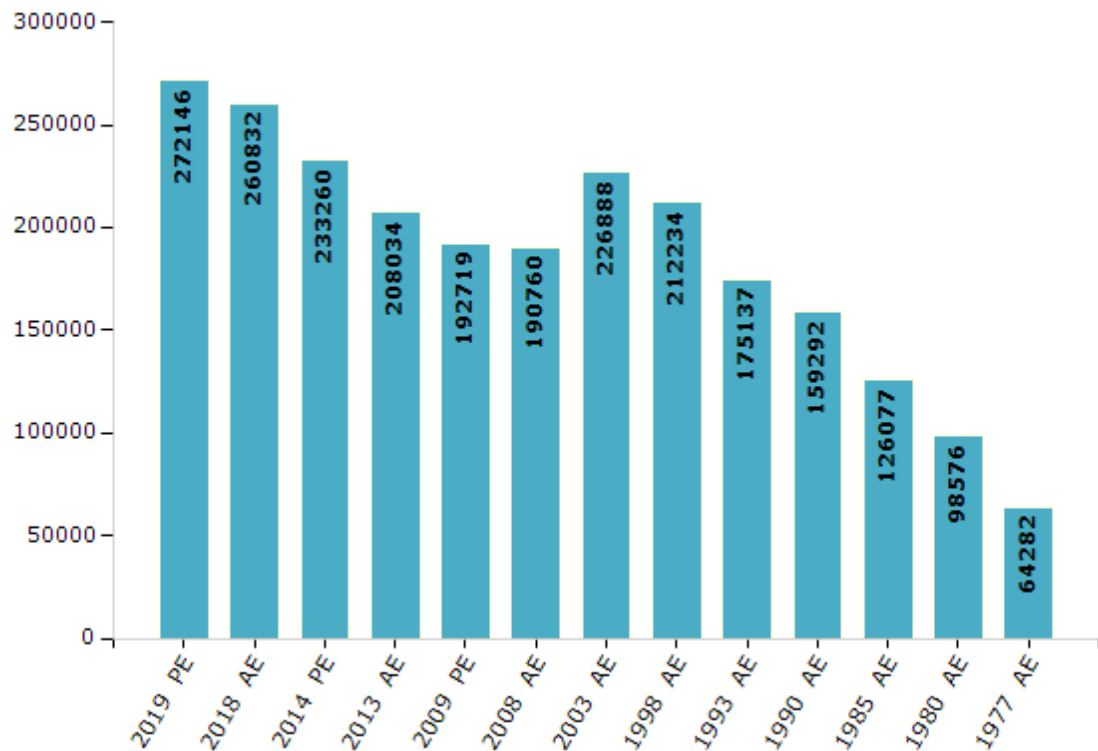


Electoral Features

Electors by Male & Female

Year	Male	Female	Others	Total	Year	Male	Female	Others	Total
2019 PE	141291	130852	3	272146	1993 AE	92612	82525	-	175137
2018 AE	134886	125946	0	260832	1990 AE	85663	73629	-	159292
2014 PE	122915	110345	0	233260	1985 AE	66773	59304	-	126077
2013 AE	110067	97967	0	208034	1980 AE	52648	45928	-	98576
2009 PE	102214	90505	-	192719	1977 AE	34207	30075	-	64282
2008 AE	101309	89451	-	190760	1972 AE	-	-	-	-
2004 PE	-	-	-	-	1967 AE	-	-	-	-
2003 AE	119634	107254	-	226888	1962 AE	-	-	-	-
1999 PE	-	-	-	-	1957 AE	-	-	-	-
1998 AE	115253	96981	-	212234	1952 AE	-	-	-	-

Number of Electors

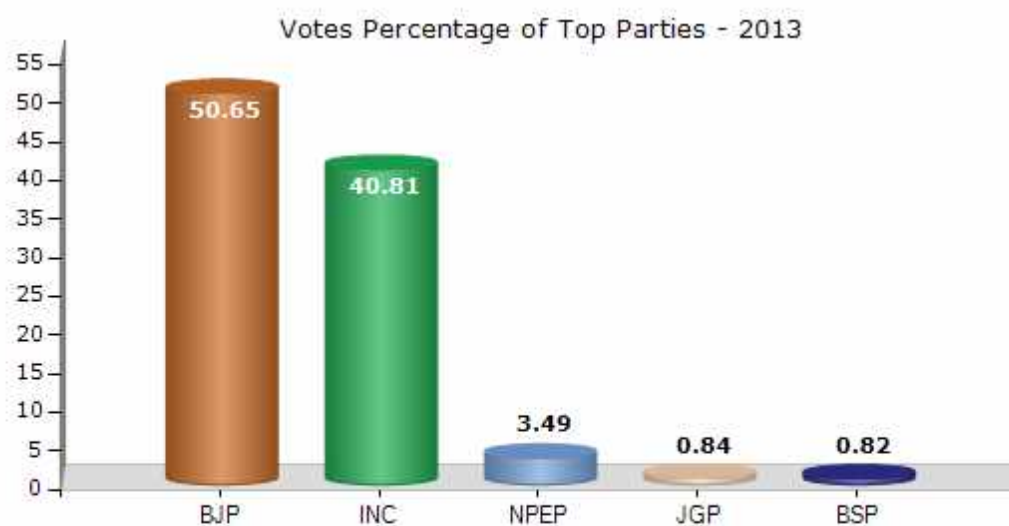


Note : AE : Assembly Election, PE : Assembly Segment of Parliamentary Election

Historical Summary Election Results

Summary Result of Assembly Election - 2013

Candidate Name	Party	Votes	Votes %
Bhawani Singh Rajawat	BJP	83396	50.65
Naimuddin(Guddu)	INC	67190	40.81
Dr. Harlal Parihar	NPEP	5751	3.49
Ghanshyam Das Gupta	JGP	1381	0.84
Dharm Chand Gupta	BSP	1346	0.82
Harish	IND	1006	0.61
Shyam Sundar	IND	931	0.57
Tabassum	IND	689	0.42
Vinod Sharma	IND	331	0.2
	NOTA	2629	1.6



Polling Station Level Election Results

Number and Name of Polling Stations (PS) (2013)

Number of Polling Stations	Name of Polling Stations	Number of Polling Stations	Name of Polling Stations
1	Kotadi Gordhanpura	22	Chawani
2	Kotadi Gordhanpura	23	Chawani
3	Kotadi Gordhanpura	24	Chawani
4	Kotadi Gordhanpura	25	Chawani
5	Kotadi Gordhanpura	26	Chawani
6	Kotadi Gordhanpura	27	Chawani
7	Kotadi Gordhanpura	28	Chawani
8	Kotadi Gordhanpura	29	Chawani
9	Kotadi Gordhanpura	30	Chawani
10	Kotadi Gordhanpura	31	Chawani
11	Kotadi Gordhanpura	32	Chawani
12	Kotadi Gordhanpura	33	Chawani
13	Kotadi Gordhanpura	34	Chawani
14	Kotadi Gordhanpura	35	Chawani
15	Kotadi Gordhanpura	36	Chawani
16	Kotadi Gordhanpura	37	Chawani
17	Chawani	38	Chawani
18	Chawani	39	Chawani
19	Chawani	40	Chawani
20	Chawani	41	Chawani
21	Chawani	42	Police Line

Contd....

Polling Station Level Election Results

Polling Station-wise Votes Secured by Overall Top Five Parties in Ladpura Assembly in Assembly Election (AE) under Kota Parliamentary Constituency in Rajasthan (2013)

Number of Polling Station	Winner - Bhawani Singh Rajawat (BJP)	Runner-up - Naimuddin (Guddu) (INC)	3rd - Dr. Harlal Parihar (NPEP)	4th - Ghanshyam Das Gupta (JGP)	5th - Dharm Chand Gupta (BSP)	NOTA	Other	Total Votes Secured
36	368	215	4	4	5	7	3	606
37	284	342	5	4	3	15	8	661
38	250	735	3	1	5	8	15	1017
39	327	443	0	3	5	6	13	797
40	242	300	3	5	3	10	8	571
41	385	127	15	7	2	6	12	554
42	304	279	6	0	1	3	2	595
43	80	603	6	1	1	3	1	695
44	204	323	37	6	5	5	7	587
45	478	116	31	8	2	14	4	653
46	386	141	20	12	2	7	4	572
47	335	131	3	14	1	14	1	499
48	416	160	37	6	0	8	5	632
49	364	95	32	6	1	5	2	505
50	386	93	26	34	2	22	2	565
51	385	169	4	16	0	26	2	602
51A	356	106	1	15	1	9	0	488
52	504	122	9	5	2	4	5	651
53	550	211	13	8	7	8	9	806
54	605	257	18	9	3	4	5	901
55	427	118	14	10	3	11	5	588
55A	566	183	13	7	6	22	2	799
56	448	152	3	3	5	18	10	639
57	382	233	5	4	6	9	7	646
58	692	187	7	7	6	12	22	933
59	622	223	17	7	5	12	5	891
60	353	218	3	1	3	9	10	597
61	225	205	3	1	1	5	3	443
62	315	273	6	6	5	5	7	617
63	324	251	2	7	3	11	11	609
64	285	263	11	2	9	12	7	589
65	233	112	10	1	4	6	3	369
66	259	202	12	4	4	8	7	496
67	329	219	2	7	4	11	5	577
68	522	348	6	12	9	14	24	935

Contd....

Polling Station Level Election Results

Winner, Runner-up and 3rd Party Position & Winning Margin According to Polling Stations in Ladpura Assembly in Assembly Election (AE) under Kota Parliamentary Constituency in Rajasthan (2013)

Polling Station Number	Winner Party	Winner Votes (%)	Runner-up Party	Runner-up Votes (%)	Winning Margin Votes (%)	Third Party	Third Party Votes (%)	Other Votes (%)
69	INC	349 (50.95)	BJP	280 (40.88)	69 (10.07)	BSP	12 (1.75)	44 (6.42)
70	BJP	420 (58.91)	INC	250 (35.06)	170 (23.84)	JGP	7 (0.98)	36 (5.05)
71	INC	667 (69.99)	BJP	247 (25.92)	420 (44.07)	IND (T)	8 (0.84)	31 (3.25)
72	INC	310 (51.07)	BJP	265 (43.66)	45 (7.41)	IND (T)	8 (1.32)	24 (3.95)
73	BJP	236 (61.94)	INC	122 (32.02)	114 (29.92)	NPEP	6 (1.57)	17 (4.46)
73A	BJP	465 (60.63)	INC	234 (30.51)	231 (30.12)	NPEP	26 (3.39)	42 (5.48)
74	INC	306 (49.68)	BJP	251 (40.75)	55 (8.93)	NPEP	28 (4.55)	31 (5.03)
75	BJP	331 (52.88)	INC	261 (41.69)	70 (11.18)	NPEP	9 (1.44)	25 (3.99)
76	BJP	482 (48.59)	INC	438 (44.15)	44 (4.44)	NPEP	15 (1.51)	57 (5.75)
77	BJP	513 (53.38)	INC	389 (40.48)	124 (12.9)	NPEP	18 (1.87)	41 (4.27)
78	BJP	517 (54.83)	INC	355 (37.65)	162 (17.18)	BSP	15 (1.59)	56 (5.94)
79	BJP	605 (63.02)	INC	284 (29.58)	321 (33.44)	NPEP	24 (2.5)	47 (4.9)
80	BJP	509 (61.1)	INC	269 (32.29)	240 (28.81)	NPEP	15 (1.8)	40 (4.8)
81	BJP	265 (49.44)	INC	222 (41.42)	43 (8.02)	NPEP	17 (3.17)	32 (5.97)
82	INC	308 (47.6)	BJP	299 (46.21)	9 (1.39)	NPEP	6 (0.93)	34 (5.26)
83	BJP	297 (62.13)	INC	137 (28.66)	160 (33.47)	JGP	17 (3.56)	27 (5.65)
84	BJP	351 (58.31)	INC	223 (37.04)	128 (21.26)	BSP	7 (1.16)	21 (3.49)
85	BJP	515 (64.86)	INC	230 (28.97)	285 (35.89)	NPEP	31 (3.9)	18 (2.27)
86	BJP	206 (47.91)	INC	196 (45.58)	10 (2.33)	NPEP	6 (1.4)	22 (5.12)
87	INC	342 (48.58)	BJP	328 (46.59)	14 (1.99)	JGP	7 (0.99)	27 (3.84)
88	BJP	563 (55.74)	INC	370 (36.63)	193 (19.11)	BSP	15 (1.49)	62 (6.14)
89	BJP	256 (55.77)	INC	153 (33.33)	103 (22.44)	NPEP	10 (2.18)	40 (8.71)
90	BJP	624 (66.24)	INC	257 (27.28)	367 (38.96)	NPEP	23 (2.44)	38 (4.03)
91	BJP	328 (46.79)	INC	297 (42.37)	31 (4.42)	NPEP	30 (4.28)	46 (6.56)
92	INC	210 (47.4)	BJP	194 (43.79)	16 (3.61)	NPEP	10 (2.26)	29 (6.55)
93	BJP	498 (49.26)	INC	450 (44.51)	48 (4.75)	NPEP	12 (1.19)	51 (5.04)
94	BJP	354 (55.66)	INC	243 (38.21)	111 (17.45)	BSP	9 (1.42)	30 (4.72)
95	INC	312 (49.84)	BJP	278 (44.41)	34 (5.43)	BSP	7 (1.12)	29 (4.63)
96	BJP	389 (54.25)	INC	277 (38.63)	112 (15.62)	IND (H)	8 (1.12)	43 (6)
97	BJP	416 (48.54)	INC	382 (44.57)	34 (3.97)	BSP	15 (1.75)	44 (5.13)
98	BJP	376 (58.84)	INC	221 (34.59)	155 (24.26)	NPEP	12 (1.88)	30 (4.69)
99	INC	518 (57.56)	BJP	318 (35.33)	200 (22.22)	BSP	16 (1.78)	48 (5.33)
100	BJP	389 (56.46)	INC	266 (38.61)	123 (17.85)	NPEP	8 (1.16)	26 (3.77)
101	BJP	298 (57.64)	INC	188 (36.36)	110 (21.28)	JGP	7 (1.35)	24 (4.64)
102	BJP	521 (50.29)	INC	424 (40.93)	97 (9.36)	NPEP	28 (2.7)	63 (6.08)

Contd....

Socio-Economic Amenities - Rural

Access to Education Facilities

Particulars	Number of Village (% of Population)				
	Available	Not Available	If Not Available (Distance of Nearest Facility)		
			A	B	C
Govt. Primary School	62 (92)	26 (8)	3 (1)	0 (0)	0 (0)
Private Primary School	36 (70)	52 (30)	20 (6)	3 (1)	0 (0)
Govt. Middle School	32 (68)	56 (32)	27 (12)	2 (1)	0 (0)
Private Middle School	32 (64)	56 (36)	10 (5)	6 (3)	1 (1)
Govt. Secondary School	19 (52)	69 (48)	48 (32)	10 (6)	0 (0)
Private Secondary School	21 (53)	67 (47)	1 (1)	3 (1)	1 (1)
Govt. Senior Secondary School	12 (40)	76 (60)	32 (28)	31 (18)	1 (0)
Private Senior Secondary School	9 (20)	79 (80)	1 (1)	2 (1)	2 (1)
Govt. Arts and Science Degree College	0 (0)	88 (100)	0 (0)	20 (23)	68 (77)
Private Arts and Science Degree College	0 (0)	88 (100)	0 (0)	0 (0)	0 (0)
Govt. Engineering College	0 (0)	88 (100)	0 (0)	3 (5)	82 (91)
Private Engineering College	0 (0)	88 (100)	0 (0)	2 (4)	1 (0)
Govt. Medicine College	0 (0)	88 (100)	0 (0)	3 (5)	84 (95)
Private Medicine College	0 (0)	88 (100)	0 (0)	0 (0)	1 (0)
Govt. Management Institute	0 (0)	88 (100)	0 (0)	2 (1)	67 (76)
Private Management Institute	0 (0)	88 (100)	0 (0)	1 (0)	18 (23)
Govt. Polytechnic	0 (0)	88 (100)	0 (0)	3 (5)	85 (95)
Private Polytechnic	0 (0)	88 (100)	0 (0)	0 (0)	0 (0)
Govt. Vocational Training School/ITI	0 (0)	88 (100)	1 (1)	3 (3)	81 (91)
Private Vocational Training School/ITI	0 (0)	88 (100)	1 (1)	2 (4)	0 (0)
Govt. Non Formal Training Centre	0 (0)	88 (100)	0 (0)	2 (1)	84 (95)
Private Non Formal Training Centre	0 (0)	88 (100)	0 (0)	1 (3)	1 (1)
Govt. School For Disabled	0 (0)	88 (100)	0 (0)	3 (5)	85 (95)
Private School For Disabled	0 (0)	88 (100)	0 (0)	0 (0)	0 (0)
Government Others	0 (0)	88 (100)	0 (0)	0 (0)	0 (0)
Private Others	0 (0)	88 (100)	0 (0)	0 (0)	0 (0)

Note : Distance A : Less than 5 km; B : Between 5-10 km; C : 10+ km.; Source : Data Analysis is based on 2011 Census.

DISCLAIMER

The Terms of Use and Disclaimer of Datanet India Private Limited (hereinafter referred to as "Datanet") for use of this analysis report of **Ladpura Assembly Constituency (Ladpura Vidhan Sabha)** :-

1. **Assembly Factbook™** is a Registered Trade Mark owned by Datanet.
2. All the maps are sketched and graphical representation only and have not been drawn to the scale and also not to represent the actual geographical area or boundary of the unit.
3. The data for the aforesaid analysis is based on authentic sources and has been culled from the various publications of Census, CSO and NSSO for district and block level data, various central and state government departments, Central & State Elections Commissions and the concerned Returning Officers' releases, Electoral Rolls, Election results and allied publications, internal assessment, surveys, estimates and analysis. Therefore, certain adjustment of data at micro level may have been done to arrive closer to the macro data.
4. Data have been provided on an "As Is" and "As AVAILABLE" basis
5. The colours shown in the maps or diagram and charts of a particular party, alliance or AC are indicative and do not represent them.
6. This publication which includes maps, sheets, graphs and data would be the property under copyright of Datanet only. The user may use these for its internal study, analysis and research purposes. It's public display, re-selling or any commercial uses by the user are not allowed.
7. Datanet has taken due care and caution in compilation and processing of data and allied information, but does not guarantee the accuracy, adequacy or completeness of any information/analysis and will be not responsible for any errors or omissions or for the results obtained from the use of such information/analysis.
8. All the contents for the publication have been culled from various authentic sources and Datanet reasonably believes such sources to be reliable, but does not make any representations, express or implied as to the accuracy or fitness of use of such information. The information or contents of the information/analysis do not constitute advice and should not be relied upon in making (or refraining from making) any decision. Any reliance placed upon the information provided by Datanet is the sole responsibility and strictly at the user's risk.
9. In no event will Datanet be liable for any damages (including, without limitation, damages for loss of business projects, or loss of profits) arising in contract, tort or otherwise from the use of or inability to use any of its contents, or from any action taken (or refrained from being taken) as a result of using the analysis or any of its contents. Datanet its directors, owners, editors, officials, employees, distributor and agents or any associate will not be liable for any errors in the information contained or any consequences arising from the use of the contents of the provided information/analysis.
10. If any provision of these terms and conditions is held invalid or illegal or unenforceable for any reason by any court of competent jurisdiction, such provision shall be severed and the remainder of provisions of the terms and conditions shall continue in full force and effect as if the Term of Use had been executed with the invalid, illegal or unenforceable provision eliminated.
11. If there are any discrepancies in the information provided, please bring it to attention of Datanet for suitable rectification measures.

Buy Online This Complete Book At
Datanet India eBooks Store

www.indiastatpublications.com

or go directly at

[http://www.indiastatpublications.com/
Assembly_factbook/Rajasthan/Kota/ Ladpura](http://www.indiastatpublications.com/Assembly_factbook/Rajasthan/Kota/Ladpura)

 **india**stat**elections**

ISBN : 978-93-87293-23-6



9 789387 293236