



Rajasthan

Assembly Factbook™

Pipalda Assembly Constituency



Key Electoral Data of Pipalda
Assembly Constituency (Vidhan Sabha)

Rajasthan
Assembly FactbookTM
Pipalda Assembly Constituency



Pipalda Vidhan Sabha

Editor & Director

Dr. R.K. Thukral

Research Editor

Dr. Shafeeq Rahman

Compiled, Researched and Published by Datanet India Pvt. Ltd.

D-100, 1st Floor,

Okhla Industrial Area, Phase-I,
New Delhi- 110020.

Ph.: 91-11- 43580781-84

Email : support@indiastatpublications.com

Website : www.indiastatelections.com

Online Book Store :

www.indiastatpublications.com

Report No. : AFB/RJ-187-0125

ISBN : 978-93-87293-62-5

First Edition : January, 2018

Eighth Updated Edition : January, 2025

Price : Rs. 11500/-

US\$ 310

© Datanet India Pvt. Ltd.

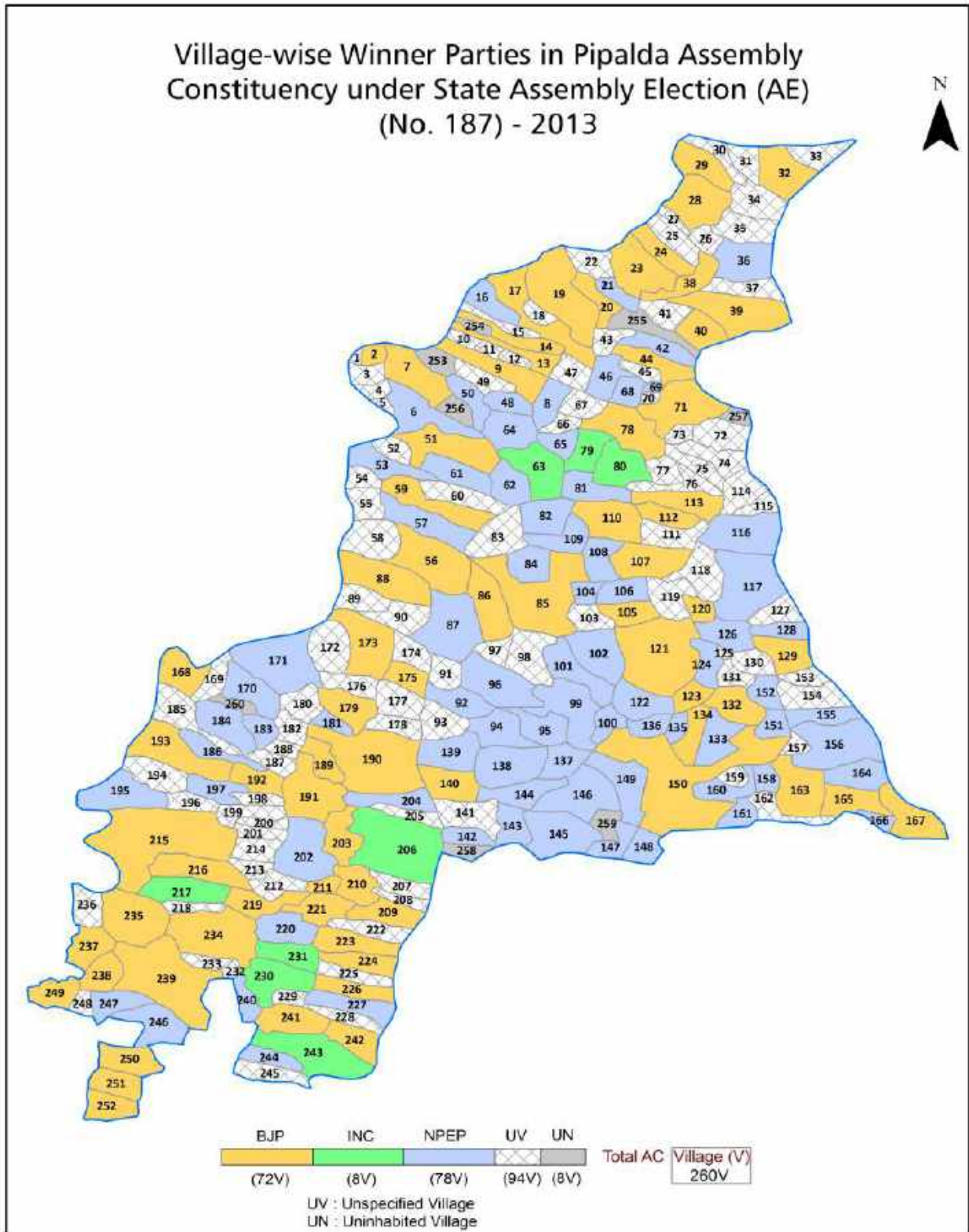
All rights reserved. No part of this book may be reproduced, stored in a retrieval system or transmitted in any form or by any means, mechanical photocopying, photographing, scanning, recording or otherwise without the prior written permission of the publisher. Please refer to Disclaimer at page no. 214 for the use of this publication.

Printed in India

Contents

No.	Particulars	Page No.
	Introduction	
1	Assembly Constituency - (Vidhan Sabha) at a Glance Features of Assembly as per Delimitation Commission of India (2008)	1-2
	Location and Political Maps	
2	Location Map Boundaries of Assembly Constituency - (Vidhan Sabha in District Boundaries of Assembly Constituency under Parliamentary Constituency - (Lok Sabha) Village-wise Winner Parties- 2024, 2023, 2019, 2018, 2014, 2013, 2009 and 2008	3-11
	Administrative Setup (2011)	
3	District Sub-district Towns Villages Inhabited Villages Uninhabited Villages Village Panchayat Intermediate Panchayat	12-24
	Demographics (2011)	
4	Population Households Rural/Urban Population Villages by Population Size Sex Ratio (Total & 0-6 Years) Religious Population Social Population Literacy Rate	25-26
	Electoral Features	
5	Important Dates of Last Elections Held Electors by Gender Service Electors Voters Voters Turnout Polling Stations & Average Number of Electors per Polling Station Electors by Age Group Present Elected Representatives	27-32
	Historical Summary Election Results	
6	Vote Share of Major Parties Winning Margin (Number & Percentage Polarity of Parties Summary Result of Assembly Segment of Parliamentary Elections 2024, 2019, 2014, 2009, 2004 and 1999 Summary Result of Assembly Elections 2023, 2018, 2013, 2008, 2003, 1998, 1993, 1990, 1985, 1980, 1977, 1972, 1967, 1962, 1957 and 1952	33-56
	Polling Station Level Election Results	
7	Name and Number of Polling Station 2024, 2023, 2019, 2018, 2014, 2013, 2009 and 2008 Polling Station-wise Electors, Voters & Voters Turnout 2024, 2023, 2019, 2018, 2014, 2013, 2009 and 2008 Polling Station wise Elections Results 2024, 2023, 2019, 2018, 2014, 2013, 2009 and 2008	57-194
	Share of Assembly Constituency	
8	Share of Assembly Constituency - (Vidhan Sabha) in State, District and Parliamentary Constituency - (Lok Sabha)	195
	Socio-Economic Amenities (2011)	
9	Access to Administrative Units Agricultural, Manufacturing and Industrial Commodities Demographic Indicators Education Health & Manpower Drinking Water Supply Sanitation Entertainment and Recreations Infrastructure Power Food Allocation Distribution and Marketing of Agriculture Commodities Infrastructure Transport and Road Infrastructure Communication Banking and Financial Services Land Use Irrigation Source	197-211
10	Abbreviation & Sources	212-213
11	Disclaimer	214

Location & Political Map



Administrative Setup

List of Village Panchayat & Intermediate Panchayat (Block) Name - 2011

Village Name	Village Panchayat Name	Intermediate Panchayat Name
Achalgarh	Neemola	Itawa
Adagela @ Haripura	Dheepri (Chambal)	Itawa
Amalda	Genta	Itawa
Amarpura	Luhawad	Itawa
Aranya	Laxmipura	Itawa
Asida	Balupa	Itawa
Aton	Kishorpura	Sultanpur
Ayana	Ayana	Itawa
Ayani	Ayani	Itawa
Bagawada	Kethoda	Itawa
Bagawada	Khairoola	Sultanpur
Bagli	Bagli	Itawa
Bagtari	Zalimpura	Sultanpur
Baijpur	Neemola	Itawa
Bakyan	Kishorpura	Sultanpur
Balupa	Balupa	Itawa
Bambooliya Kalan	Bambooliya Kalan	Itawa
Bambooliya Khurd	Bambooliya Kalan	Itawa
Bambooliya Khurda	Durjanpura	Itawa
Bambuliya Rawtan	Bislai	Sultanpur
Bamoolya Ranmal	Madanpura	Sultanpur
Banethiya	Banethiya	Sultanpur
Bangrod	Borda	Itawa
Banjari	Talab	Itawa
Barana	Bislai	Sultanpur
Barod	Barod	Sultanpur
Barodiya	Khyawada	Itawa
Baroli	Durjanpura	Itawa
Beeroda	Jorawarpura	Itawa

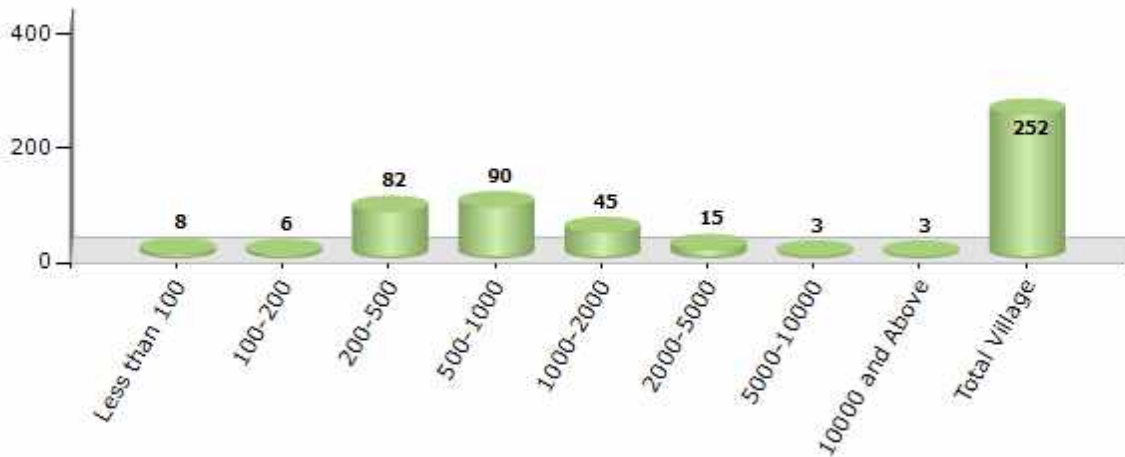
Contd....

Demographic

Number of Villages by Population Size - 2011

Less than 100	100-200	200-500	500-1000	1000-2000	2000-5000	5000-10000	10000 and Above	Total Village
8	6	82	90	45	15	3	3	252

Number of Villages by Population Size - 2011

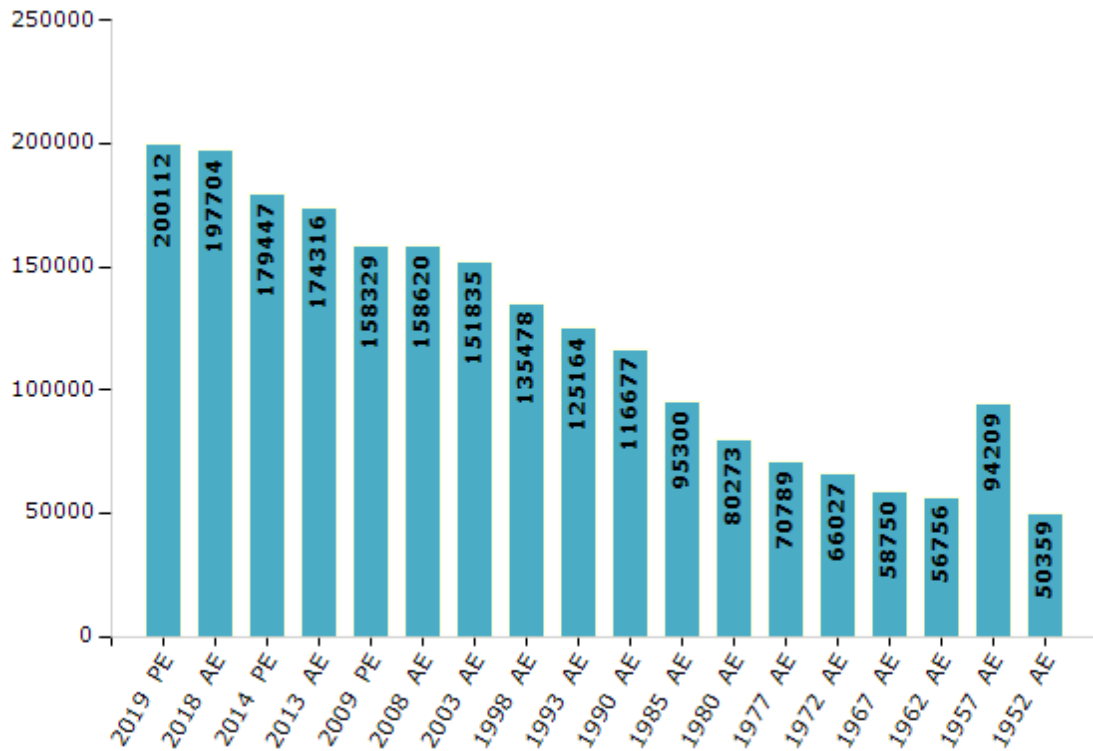


Electoral Features

Electors by Male & Female

Year	Male	Female	Others	Total	Year	Male	Female	Others	Total
2019 PE	104158	95954	0	200112	1993 AE	64656	60508	-	125164
2018 AE	102910	94794	0	197704	1990 AE	60658	56019	-	116677
2014 PE	94273	85174	0	179447	1985 AE	48846	46454	-	95300
2013 AE	91353	82963	0	174316	1980 AE	40780	39493	-	80273
2009 PE	83930	74399	-	158329	1977 AE	36208	34581	-	70789
2008 AE	83485	75135	-	158620	1972 AE	33793	32234	-	66027
2004 PE	-	-	-	-	1967 AE	-	-	-	58750
2003 AE	78772	73063	-	151835	1962 AE	-	-	-	56756
1999 PE	-	-	-	-	1957 AE	-	-	-	94209
1998 AE	70629	64849	-	135478	1952 AE	-	-	-	50359

Number of Electors

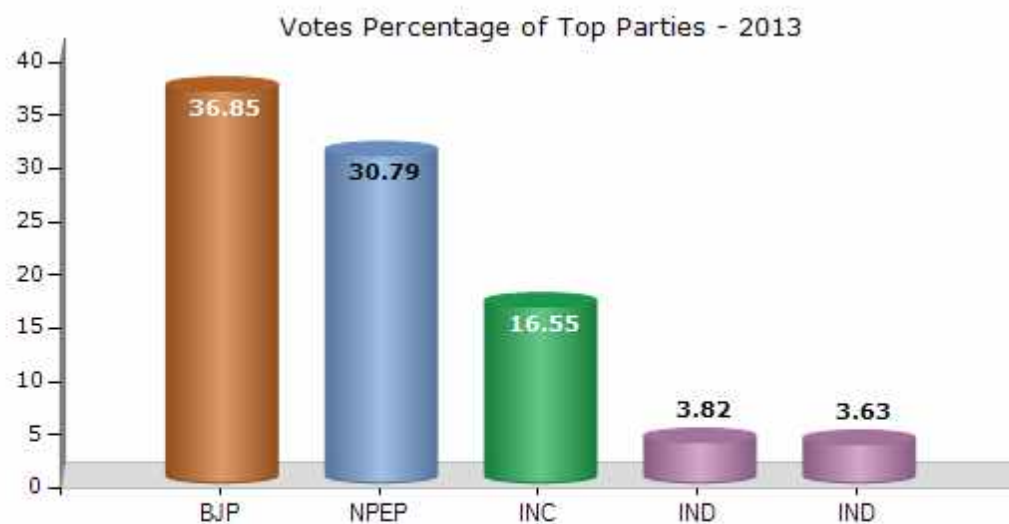


Note : AE : Assembly Election, PE : Assembly Segment of Parliamentary Election

Historical Summary Election Results

Summary Result of Assembly Election - 2013

Candidate Name	Party	Votes	Votes %
Vidhyashankar Nandwana	BJP	47089	36.85
Ramgopal Bairawa	NPEP	39340	30.79
Prem Chand Nagar	INC	21146	16.55
Dhanna Lal Saini (Mali)	IND	4886	3.82
Shukla Devi	IND	4633	3.63
Dulichand Meena (Borda)	CPM	2343	1.83
Yamunashankar	BYS	1649	1.29
Shyam Lal Bairawa	BSP	1593	1.25
Suresh Kumar Mahawar	BA S D	1561	1.22
	NOTA	3548	2.78



Polling Station Level Election Results

Number and Name of Polling Stations (PS) (2018)

Number of Polling Stations	Name of Polling Stations	Number of Polling Stations	Name of Polling Stations
1	Government Shiksha Karmi Primary School Naya Gaon Room No. 1	22	Government Senior Secondary School Dhipri Chambal Room No. 2
2	Government Senior Secondary School Kethuda Room No. 1	23	Government Primary School Sumernagar Room No. 2
3	Government Secondary School Dhanva Room No. 1	24	Government Secondary School Sinota Room No. 1
4	Government Senior Secondary School Bagli Room No. 1	25	Government Upper Primary School Sherpur Room No. 2
5	Government Upper Primary School Thikrda Room No. 1	26	Government Primary School Harinagar Room No. 2
6	Government Upper Primary School Chhapol Room No. 1	27	Government Senior Secondary School Khatoli (Meeting Hall)
7	Government Senior Secondary School Balupa Room No. 1	28	Government Senior Secondary School Khatoli Room No. 10
8	Govt. Secondary School Rampuriya Dhabai Room No. 2	29	Government Primary School Nakachungi Khatoli Room No. 1
9	Government Upper Primary School Guwadi Room No. 1	30	Government Girls Senior Secondary School Khatoli (Hall)
10	Government Upper Primary School Udayapura Room No. 1	31	Government Girls Senior Secondary School Khatoli Room No. 2
11	Govt. Upper Primary School Miyana Room No. 1	32	Government Primary School Khatoli Ramdvara Room No. 1
12	Government Senior Secondary School Nimola Right Part	33	Government Primary School Khatoli Ramdvara Room No. 2
13	Government Senior Secondary School Nimola Left Part	34	Government Senior Secondary School Talav East Part
14	Government Primary School Baijpur Room No. 1	35	Government Senior Secondary School Talav West Part
15	Government Upper Primary School Jatwadi Room No. 4	36	Government Senior Secondary School Talav (Bhavan B) Room No. 1
16	Government Senior Secondary School Jatwada Room No. 1	37	Government Upper Primary School Bangrod Room No. 1
17	Govt. Upper Primary School Gothadakalan Room. 2	38	Government Girls Upper Primary School Kakarawada Room No. 1
18	Government Upper Primary School Barnahali Room No. 1	39	Government Girls Upper Primary School Kakarawada Room No. 2
19	Government Upper Primary School Sumerpura Room No. 2	40	Government Secondary School Borda Room No. 2
20	Government Upper Primary School Lakhni Room No. 2	41	Government Secondary School Borda Room No. 3
21	Government Primary School Jhopadiya Room No. 2	42	Government Shiksha Karmi Primary School Ganeshkhhera Room No. 2

Contd....

Polling Station Level Election Results

Polling Station-wise Votes Secured by Overall Top Five Parties in Pipalda Assembly in Assembly Election (AE) under Kota Parliamentary Constituency in Rajasthan (2018)

Number of Polling Station	Winner - Ramnarain Meena (INC)	Runner-up - Mamta Sharma (BJP)	3rd - Rajendra (BSP)	4th - Dulichand Borda (CPM)	5th - Gordhan (RKSP)	NOTA	Other	Total Votes Secured
36	448	345	32	11	6	6	11	859
37	193	91	6	6	4	10	5	315
38	255	164	8	6	8	7	11	459
39	235	141	6	2	4	11	6	405
40	318	213	31	12	4	6	18	602
41	184	169	7	8	2	14	7	391
42	146	194	5	2	1	2	7	357
43	387	211	22	46	12	11	14	703
44	244	151	9	18	25	6	6	459
45	10	275	25	1	1	3	4	319
46	133	566	19	4	7	5	9	743
47	298	267	12	7	7	5	5	601
48	196	244	5	4	7	10	13	479
49	423	196	4	16	4	4	12	659
50	303	125	5	8	3	1	6	451
51	448	108	2	5	5	8	5	581
52	240	78	6	3	2	3	3	335
53	297	437	49	29	5	11	8	836
54	293	199	14	7	6	5	14	538
55	232	114	107	3	7	8	3	474
56	168	188	3	16	4	9	16	404
57	37	357	19	6	1	9	12	441
58	600	117	23	8	9	5	12	774
59	41	206	3	2	2	2	1	257
60	203	238	11	11	4	6	9	482
61	282	151	9	8	6	13	11	480
62	543	86	8	10	9	9	20	685
63	196	291	21	2	2	4	7	523
64	170	193	32	8	4	6	13	426
65	329	88	9	7	3	2	5	443
66	140	337	8	4	7	7	11	514
67	151	310	10	4	2	8	13	498
68	230	419	26	8	4	8	14	709
69	139	267	17	1	6	8	4	442
70	418	251	29	10	7	8	11	734

Contd....

Polling Station Level Election Results

Winner, Runner-up and 3rd Party Position & Winning Margin According to Polling Stations in Pipalda Assembly in Assembly Election (AE) under Kota Parliamentary Constituency in Rajasthan (2018)

Polling Station Number	Winner Party	Winner Votes (%)	Runner-up Party	Runner-up Votes (%)	Winning Margin Votes (%)	Third Party	Third Party Votes (%)	Other Votes (%)
71	BJP	306 (77.86)	INC	65 (16.54)	241 (61.32)	AAP	7 (1.78)	15 (3.82)
72	BJP	523 (70.2)	INC	162 (21.74)	361 (48.46)	BSP	18 (2.42)	42 (5.64)
73	BJP	494 (67.21)	INC	187 (25.44)	307 (41.77)	BSP	10 (1.36)	44 (5.99)
74	INC	429 (62.9)	BJP	199 (29.18)	230 (33.72)	BSP	29 (4.25)	25 (3.67)
75	INC	359 (80.86)	BJP	71 (15.99)	288 (64.87)	BVHP	3 (0.68)	11 (2.48)
76	INC	254 (72.16)	BJP	86 (24.43)	168 (47.73)	RKSP	3 (0.85)	9 (2.56)
77	INC	211 (68.06)	BJP	86 (27.74)	125 (40.32)	CPM	4 (1.29)	9 (2.9)
78	BJP	572 (79.11)	INC	83 (11.48)	489 (67.63)	BSP	33 (4.56)	35 (4.84)
79	BJP	307 (46.52)	INC	292 (44.24)	15 (2.28)	RKSP	11 (1.67)	50 (7.58)
80	BJP	518 (70.38)	INC	157 (21.33)	361 (49.05)	CPM	19 (2.58)	42 (5.71)
81	BJP	502 (65.88)	INC	167 (21.92)	335 (43.96)	CPM	16 (2.1)	77 (10.1)
82	INC	220 (48.89)	BJP	195 (43.33)	25 (5.56)	CPM	7 (1.56)	28 (6.22)
83	BJP	405 (46.39)	INC	390 (44.67)	15 (1.72)	CPM	16 (1.83)	62 (7.1)
84	BJP	523 (66.54)	INC	222 (28.24)	301 (38.3)	IND (SS)	8 (1.02)	33 (4.2)
85	INC	482 (53.91)	BJP	332 (37.14)	150 (16.77)	BSP	21 (2.35)	59 (6.6)
86	BJP	593 (74.5)	INC	136 (17.09)	457 (57.41)	BSP	28 (3.52)	39 (4.9)
87	BJP	484 (69.34)	INC	173 (24.79)	311 (44.55)	CPM	9 (1.29)	32 (4.58)
88	INC	198 (55.31)	BJP	139 (38.83)	59 (16.48)	BSP	9 (2.51)	12 (3.35)
89	BJP	433 (50.17)	INC	364 (42.18)	69 (7.99)	CPM	41 (4.75)	25 (2.9)
90	INC	353 (50.79)	BJP	265 (38.13)	88 (12.66)	CPM	34 (4.89)	43 (6.19)
91	INC	384 (49.68)	BJP	348 (45.02)	36 (4.66)	CPM	20 (2.59)	21 (2.72)
92	BJP	328 (68.62)	INC	125 (26.15)	203 (42.47)	CPM	12 (2.51)	13 (2.72)
93	INC	409 (55.2)	BJP	245 (33.06)	164 (22.14)	CPM	42 (5.67)	45 (6.07)
94	INC	482 (52.91)	BJP	261 (28.65)	221 (24.26)	CPM	120 (13.17)	48 (5.27)
95	INC	256 (44.52)	BJP	243 (42.26)	13 (2.26)	CPM	49 (8.52)	27 (4.7)
96	BJP	642 (69.33)	INC	210 (22.68)	432 (46.65)	CPM	23 (2.48)	51 (5.51)
97	BJP	603 (65.26)	INC	258 (27.92)	345 (37.34)	CPM	22 (2.38)	41 (4.44)
98	BJP	597 (68.07)	INC	241 (27.48)	356 (40.59)	AAP	7 (0.8)	32 (3.65)
99	BJP	576 (58.06)	INC	355 (35.79)	221 (22.27)	CPM	17 (1.71)	44 (4.44)
100	BJP	360 (57.23)	INC	233 (37.04)	127 (20.19)	CPM	15 (2.38)	21 (3.34)
101	BJP	273 (69.47)	INC	97 (24.68)	176 (44.79)	CPM	5 (1.27)	18 (4.58)
102	INC	576 (62.61)	BJP	286 (31.09)	290 (31.52)	CPM	16 (1.74)	42 (4.57)
103	INC	200 (50.38)	BJP	141 (35.52)	59 (14.86)	IND (SS)	15 (3.78)	41 (10.33)
104	BJP	344 (69.78)	INC	76 (15.42)	268 (54.36)	CPM	40 (8.11)	33 (6.69)
105	INC	184 (48.29)	BJP	167 (43.83)	17 (4.46)	CPM	8 (2.1)	22 (5.77)

Contd....

Socio-Economic Amenities - Rural

Access to Education Facilities

Particulars	Number of Village (% of Population)				
	Available	Not Available	If Not Available (Distance of Nearest Facility)		
			A	B	C
Govt. Primary School	156 (89)	96 (11)	6 (0)	1 (0)	0 (0)
Private Primary School	78 (67)	174 (33)	51 (6)	28 (3)	10 (1)
Govt. Middle School	67 (66)	185 (34)	75 (12)	30 (4)	9 (1)
Private Middle School	71 (63)	181 (37)	15 (3)	23 (5)	9 (2)
Govt. Secondary School	36 (51)	216 (49)	82 (17)	69 (16)	27 (5)
Private Secondary School	39 (51)	213 (49)	4 (1)	6 (1)	14 (3)
Govt. Senior Secondary School	19 (40)	233 (60)	41 (9)	76 (19)	73 (16)
Private Senior Secondary School	29 (38)	223 (62)	2 (0)	6 (1)	15 (3)
Govt. Arts and Science Degree College	0 (0)	252 (100)	0 (0)	4 (2)	101 (35)
Private Arts and Science Degree College	2 (16)	250 (84)	12 (5)	38 (13)	95 (29)
Govt. Engineering College	0 (0)	252 (100)	0 (0)	0 (0)	234 (95)
Private Engineering College	0 (0)	252 (100)	0 (0)	0 (0)	18 (5)
Govt. Medicine College	0 (0)	252 (100)	0 (0)	0 (0)	237 (95)
Private Medicine College	0 (0)	252 (100)	0 (0)	0 (0)	15 (5)
Govt. Management Institute	0 (0)	252 (100)	0 (0)	1 (0)	226 (91)
Private Management Institute	0 (0)	252 (100)	0 (0)	0 (0)	25 (9)
Govt. Polytechnic	0 (0)	252 (100)	0 (0)	0 (0)	235 (93)
Private Polytechnic	0 (0)	252 (100)	0 (0)	0 (0)	17 (7)
Govt. Vocational Training School/ITI	1 (6)	251 (94)	2 (1)	22 (7)	100 (31)
Private Vocational Training School/ITI	1 (10)	251 (90)	12 (5)	23 (9)	76 (27)
Govt. Non Formal Training Centre	0 (0)	252 (100)	6 (3)	18 (5)	192 (60)
Private Non Formal Training Centre	0 (0)	252 (100)	0 (0)	8 (12)	28 (20)
Govt. School For Disabled	0 (0)	252 (100)	0 (0)	0 (0)	252 (100)
Private School For Disabled	0 (0)	252 (100)	0 (0)	0 (0)	0 (0)
Government Others	0 (0)	252 (100)	0 (0)	0 (0)	0 (0)
Private Others	0 (0)	252 (100)	0 (0)	0 (0)	0 (0)

Note : Distance A : Less than 5 km; B : Between 5-10 km; C : 10+ km.; Source : Data Analysis is based on 2011 Census.

DISCLAIMER

The Terms of Use and Disclaimer of Datanet India Private Limited (hereinafter referred to as "Datanet") for use of this analysis report of **Pipalda Assembly Constituency (Pipalda Vidhan Sabha) :-**

1. **Assembly Factbook™** is a Registered Trade Mark owned by Datanet.
2. All the maps are sketched and graphical representation only and have not been drawn to the scale and also not to represent the actual geographical area or boundary of the unit.
3. The data for the aforesaid analysis is based on authentic sources and has been culled from the various publications of Census, CSO and NSSO for district and block level data, various central and state government departments, Central & State Elections Commissions and the concerned Returning Officers' releases, Electoral Rolls, Election results and allied publications, internal assessment, surveys, estimates and analysis. Therefore, certain adjustment of data at micro level may have been done to arrive closer to the macro data.
4. Data have been provided on an "As Is" and "As AVAILABLE" basis
5. The colours shown in the maps or diagram and charts of a particular party, alliance or AC are indicative and do not represent them.
6. This publication which includes maps, sheets, graphs and data would be the property under copyright of Datanet only. The user may use these for its internal study, analysis and research purposes. It's public display, re-selling or any commercial uses by the user are not allowed.
7. Datanet has taken due care and caution in compilation and processing of data and allied information, but does not guarantee the accuracy, adequacy or completeness of any information/analysis and will be not responsible for any errors or omissions or for the results obtained from the use of such information/analysis.
8. All the contents for the publication have been culled from various authentic sources and Datanet reasonably believes such sources to be reliable, but does not make any representations, express or implied as to the accuracy or fitness of use of such information. The information or contents of the information/analysis do not constitute advice and should not be relied upon in making (or refraining from making) any decision. Any reliance placed upon the information provided by Datanet is the sole responsibility and strictly at the user's risk.
9. In no event will Datanet be liable for any damages (including, without limitation, damages for loss of business projects, or loss of profits) arising in contract, tort or otherwise from the use of or inability to use any of its contents, or from any action taken (or refrained from being taken) as a result of using the analysis or any of its contents. Datanet its directors, owners, editors, officials, employees, distributor and agents or any associate will not be liable for any errors in the information contained or any consequences arising from the use of the contents of the provided information/analysis.
10. If any provision of these terms and conditions is held invalid or illegal or unenforceable for any reason by any court of competent jurisdiction, such provision shall be severed and the remainder of provisions of the terms and conditions shall continue in full force and effect as if the Term of Use had been executed with the invalid, illegal or unenforceable provision eliminated.
11. If there are any discrepancies in the information provided, please bring it to attention of Datanet for suitable rectification measures.

**Buy Online This Complete Book At
Datanet India eBooks Store**

www.indiastatpublications.com

or go directly at

[http://www.indiastatpublications.com/
Assembly_factbook/Rajasthan/Kota/ Pipalda](http://www.indiastatpublications.com/Assembly_factbook/Rajasthan/Kota/Pipalda)

 **india**stat**elections**

ISBN : 978-93-87293-62-5



9 789387 293625