



Rajasthan

# Assembly Factbook™

Ramganj Mandi Assembly Constituency



Key Electoral Data of Ramganj Mandi  
Assembly Constituency (Vidhan Sabha)

Rajasthan

# Assembly Factbook™

Ramganj Mandi Assembly Constituency



Ramganj Mandi Vidhan Sabha

## **Editor & Director**

Dr. R.K. Thukral

## **Research Editor**

Dr. Shafeeq Rahman

## **Compiled, Researched and Published by Datanet India Pvt. Ltd.**

D-100, 1st Floor,

Okhla Industrial Area, Phase-I,  
New Delhi- 110020.

Ph.: 91-11- 43580781-84

Email : support@indiastatpublications.com

Website : www.indiastatelections.com

## **Online Book Store :**

www.indiastatpublications.com

**Report No. :** AFB/RJ-192-0125

**ISBN :** 978-93-87293-69-4

**First Edition :** January, 2018

**Eighth Updated Edition :** January, 2025

**Price :** Rs. 11500/-

US\$ 310

**© Datanet India Pvt. Ltd.**

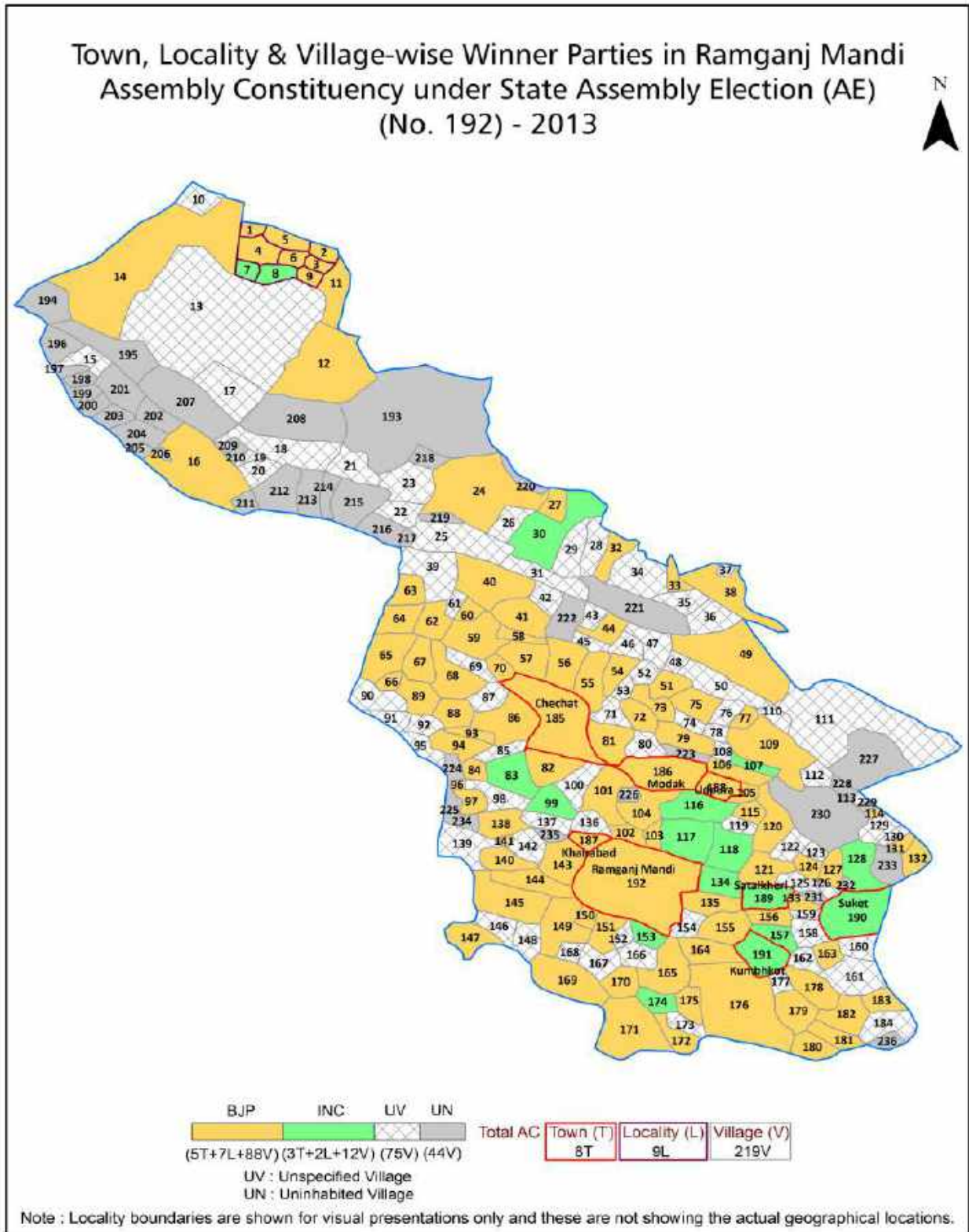
All rights reserved. No part of this book may be reproduced, stored in a retrieval system or transmitted in any form or by any means, mechanical photocopying, photographing, scanning, recording or otherwise without the prior written permission of the publisher. Please refer to Disclaimer at page no. 216 for the use of this publication.

Printed in India

## Contents

No.	Particulars	Page No.
	<b>Introduction</b>	
1	Assembly Constituency - (Vidhan Sabha) at a Glance   Features of Assembly as per Delimitation Commission of India (2008)	1-2
	<b>Location and Political Maps</b>	
2	Location Map   Boundaries of Assembly Constituency - (Vidhan Sabha in District   Boundaries of Assembly Constituency under Parliamentary Constituency - (Lok Sabha)   Town, Locality & Village-wise Winner Parties- 2024, 2023, 2019, 2018, 2014, 2013, 2009 and 2008	3-11
	<b>Administrative Setup (2011)</b>	
3	District   Sub-district   Towns   Villages   Inhabited Villages   Uninhabited Villages   Village Panchayat   Intermediate Panchayat	12-23
	<b>Demographics (2011)</b>	
4	Population   Households   Rural/Urban Population   Towns and Villages by Population Size   Sex Ratio (Total & 0-6 Years)   Religious Population   Social Population   Literacy Rate	24-25
	<b>Electoral Features</b>	
5	Important Dates of Last Elections Held   Electors by Gender   Service Electors   Voters   Voters Turnout   Polling Stations & Average Number of Electors per Polling Station   Electors by Age Group   Present Elected Representatives	26-31
	<b>Historical Summary Election Results</b>	
6	Vote Share of Major Parties   Winning Margin (Number & Percentage   Polarity of Parties   Summary Result of Assembly Segment of Parliamentary Elections 2024, 2019, 2014, 2009, 2004 and 1999   Summary Result of Assembly Elections 2023, 2018, 2013, 2008, 2003, 1998, 1993, 1990, 1985, 1980, 1977, 1972 and 1967	32-52
	<b>Polling Station Level Election Results</b>	
7	Name and Number of Polling Station 2024, 2023, 2019, 2018, 2014, 2013, 2009 and 2008   Polling Station-wise Electors, Voters & Voters Turnout 2024, 2023, 2019, 2018, 2014, 2013, 2009 and 2008   Polling Station wise Elections Results 2024, 2023, 2019, 2018, 2014, 2013, 2009 and 2008	53-196
	<b>Share of Assembly Constituency</b>	
8	Share of Assembly Constituency - (Vidhan Sabha) in State, District and Parliamentary Constituency - (Lok Sabha)	197
	<b>Socio-Economic Amenities (2011)</b>	
9	Access to Administrative Units   Agricultural, Manufacturing and Industrial Commodities   Demographic Indicators   Education   Health & Manpower   Drinking Water Supply   Sanitation   Entertainment and Recreations Infrastructure   Power   Food Allocation Distribution and Marketing of Agriculture Commodities Infrastructure   Transport and Road Infrastructure   Communication   Banking and Financial Services   Land Use   Irrigation Source	199-213
10	<b>Abbreviation &amp; Sources</b>	214-215
11	<b>Disclaimer</b>	216

Location & Political Map



## Administrative Setup

### List of Village Panchayat & Intermediate Panchayat (Block) Name - 2011

Village Name	Village Panchayat Name	Intermediate Panchayat Name
Akhawa	Borabas	Ladpura
Alod	Alod	Khairabad
Amarpura	Kudayla	Khairabad
Amjhar	Pipalda	Khairabad
Amrit Kheri	Lakhariya	Khairabad
Aranya Kalan	Aranya Kalan	Khairabad
Aranya Khurd	Aranya Kalan	Khairabad
Arlai	Khera Rudhda	Khairabad
Askali	Sahrawada	Khairabad
Atraliya	Kheemach	Khairabad
Bakspura	Ghatoli	Khairabad
Balkoo	Khera Rudhda	Khairabad
Banda	Undwa	Khairabad
Bansya Heri	Aranya Kalan	Khairabad
Barodiya Antari	Salawad Khurd	Khairabad
Barodiya Kalan	Barodiya Kalan	Khairabad
Beer Mandi	Laxmipura	Khairabad
Bhagwanpura	Pipalda	Khairabad
Bhanwariya	Bhanwariya	Ladpura
Bhaopura	Deoli Khurd	Khairabad
Bhatwara	Pipalda	Khairabad
Bheempura	Goyanda	Khairabad
Bholoo	Barodiya Kalan	Khairabad
Bishanya Kheri	Deoli Khurd	Khairabad
Boodhan Kheri	Goyanda	Khairabad
Borabas	Borabas	Ladpura
Bordi	Ghatoli	Khairabad
Borina	Hathiya Kheri	Khairabad
Brahma Ka Chapar	Alod	Khairabad

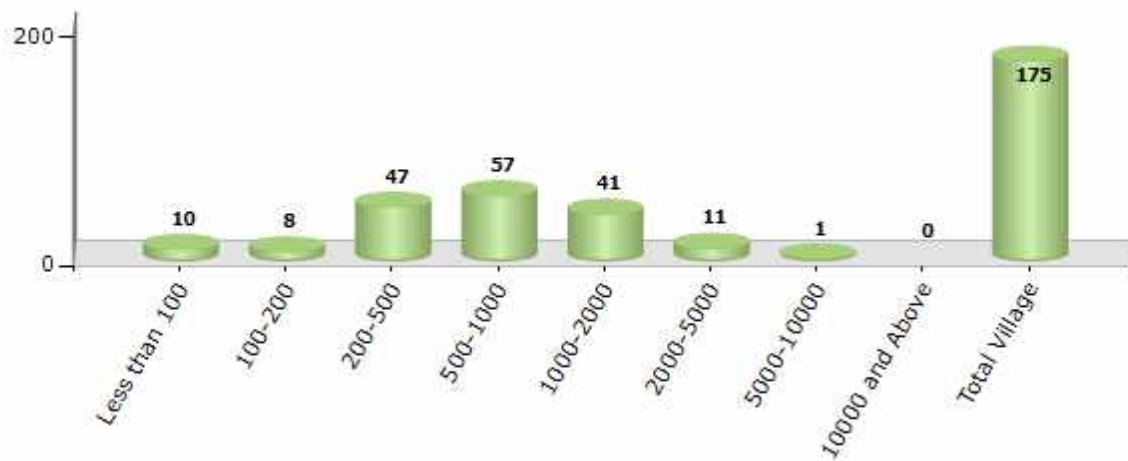
Contd....

Demographic

Number of Villages by Population Size - 2011

Less than 100	100-200	200-500	500-1000	1000-2000	2000-5000	5000-10000	10000 and Above	Total Village
10	8	47	57	41	11	1	0	175

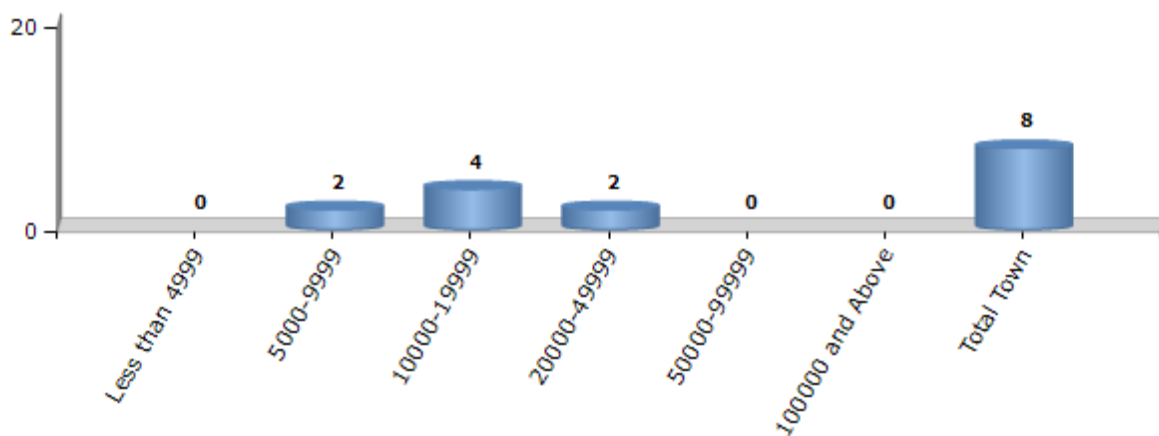
Number of Villages by Population Size - 2011



Number of Towns by Population Size - 2011

Less than 4999	5000-9999	10000-19999	20000-49999	50000-99999	100000 and Above	Total Town
0	2	4	2	0	0	8

Number of Towns by Population Size - 2011

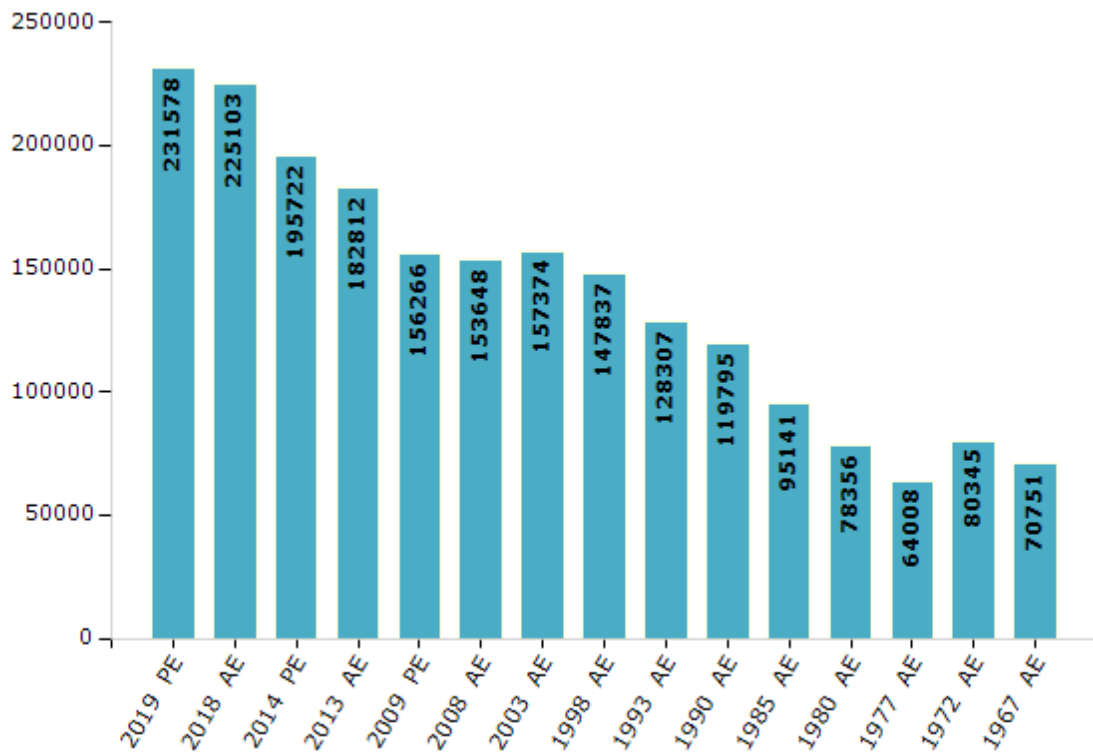


## Electoral Features

### Electors by Male & Female

Year	Male	Female	Others	Total	Year	Male	Female	Others	Total
2019 PE	121163	110411	4	231578	1993 AE	66854	61453	-	128307
2018 AE	117785	107314	4	225103	1990 AE	61613	58182	-	119795
2014 PE	103473	92249	0	195722	1985 AE	50528	44613	-	95141
2013 AE	96431	86381	0	182812	1980 AE	40545	37811	-	78356
2009 PE	83277	72989	-	156266	1977 AE	32965	31043	-	64008
2008 AE	80872	72776	-	153648	1972 AE	40987	39358	-	80345
2004 PE	-	-	-	-	1967 AE	-	-	-	70751
2003 AE	82251	75123	-	157374	1962 AE	-	-	-	-
1999 PE	-	-	-	-	1957 AE	-	-	-	-
1998 AE	77795	70042	-	147837	1952 AE	-	-	-	-

Number of Electors



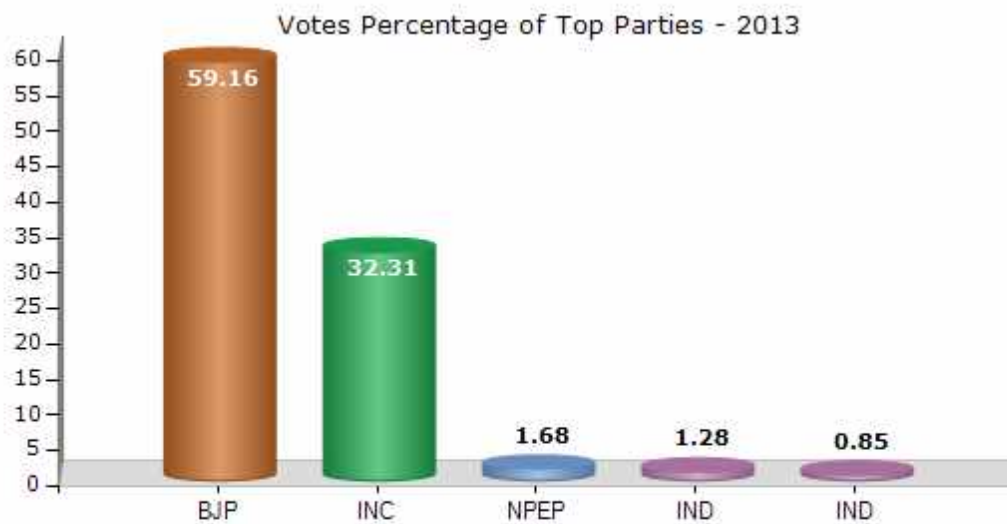
Note : AE : Assembly Election, PE : Assembly Segment of Parliamentary Election



## Historical Summary Election Results

### Summary Result of Assembly Election - 2013

Candidate Name	Party	Votes	Votes %
Chandrakanta Meghwal	BJP	81351	59.16
Babulal	INC	44432	32.31
Ghanshyam	NPEP	2307	1.68
Rameshvar	IND	1764	1.28
Rajesh	IND	1165	0.85
Manoj Kumar Vimal	BSP	1047	0.76
Pradeep Chouhan	IND	553	0.4
Kalu Lal	IND	509	0.37
Rajmati	IND	380	0.28
Rajesh Kumar	BYS	349	0.25
	NOTA	3661	2.66



## Polling Station Level Election Results

### Number and Name of Polling Stations (PS) (2018)

Number of Polling Stations	Name of Polling Stations	Number of Polling Stations	Name of Polling Stations
1	Govt. Senior Secondary School Naya Ganv R.No. 1	22	Govt. Primary School Ajay Ahuja Nagar Room No. 2
2	Govt. Senior Secondary School Naya Ganv R.No. 2	23	Samudaik Bhawan Udiya Basti Ajay Ahuja Nagar Kota Room N. 1
3	Govt. Girls Senior Secondary School Rangbari Room No. 1	24	Govt. Girls Secondary School Vinoba Bhave Nagar Room No. 1
4	Govt. Girls Senior Secondary School Rangbari Room No. 2	25	Govt. Girls Secondary School Vinoba Bhave Nagar Room No. 2
5	Govt. Girls Senior Secondary School Rangbari Room No. 3	26	Govt. Girls Secondary School Vinoba Bhave Nagar Room No. 3
6	Aanasagar Teacher Training College Rangbari Kota Room No. 1	27	Govt. Upper Primary School Ganesh Nagar Rangbari Room No. 1
7	Aanasagar Teacher Training College Rangbari Kota Room No. 2	28	Govt. Upper Primary School Ganesh Nagar Rangbari Room No. 2
8	Madhu Smrati Sansthan Area Rangbari Kota Room No. 1	29	Office Junior Engineer P.H.E.D. Swami Vivekanand Nagar Room No. 1
9	Madhu Smrati Sansthan Area Rangbari Kota Room No. 2	30	Office Junior Engineer P.H.E.D. Swami Vivekanand Nagar Room No. 2
10	Antriksh Public Secondary School Veer Savakar Nagar Room No. 1	31	Government Primary School Swami Vivekanand Nagar Kota Room No. 1
11	Mother Tera Senior Secondary School Rangbari Veer Savakar Nagar Room No. 1	32	Government Primary School Vivekanand Nagar Kota Room No. 1
12	Mother Tera Senior Secondary School Rangbari Veer Savakar Nagar Room No. 2	33	Government Primary School Vivekanand Nagar Kota Room No. 2
13	Mother Tera Senior Secondary School Rangbari Veer Savakar Nagar Room No. 3	34	Government Upper Primary School Rojhadi Kota Room No. 1
14	Government Primary School Veer Savakar Nagar Room No. 1	34A	Government Upper Primary School Rojhadi Kota Room No. 1
15	Government Primary School Veer Savakar Nagar Room No. 2	35	Government Upper Primary School Rojhadi Kota Room No. 2
16	Lady Industrial Training Centre Veer Savakar Nagar Room No. 1	36	Government Upper Primary School Rojhadi Kota Room No. 3
17	Balaji Institute of Education Rangbadi Kota Room No. 1	37	Government Upper Primary School Rojhadi Kota Room No. 4
18	Balaji Institute of Education Rangbadi Kota Room No. 2	38	Govt. Upper Primary School Anwali Room No. 1
19	Office Ass. Eng. P.H.E.D. Rangbari Yojana Kota Room No. 1	39	Govt. Primary School Rathkankara Room No. 1
20	Office Ass. Eng. P.H.E.D. Rangbari Yojana Kota Room No. 2	40	Govt. Upper Primary School Bandha Room No. 1
21	Govt. Primary School Ajay Ahuja Nagar Room No. 1	41	Govt. Secondary School Dharpura Room No. 1

Contd....

## Polling Station Level Election Results

### Polling Station-wise Votes Secured by Overall Top Five Parties in Ramganj Mandi Assembly in Assembly Election (AE) under Kota Parliamentary Constituency in Rajasthan (2018)

Number of Polling Station	Winner - Madan Dilawar (BJP)	Runner-up - Ramgopal (INC)	3rd - Kailash Chand (BSP)	4th - Nirmal Mehra (AAP)	5th - Bhanwar Kumar Rawal (BYS)	NOTA	Other	Total Votes Secured
35	387	228	12	11	7	9	0	654
36	354	229	5	9	1	3	0	601
37	464	262	6	2	3	5	0	742
38	346	402	9	16	4	7	0	784
39	103	398	15	13	6	10	0	545
40	98	617	17	22	6	30	0	790
41	113	183	6	5	4	8	0	319
42	164	205	4	4	4	4	0	385
43	317	502	33	19	7	13	0	891
44	236	494	30	25	11	25	0	821
45	53	106	1	2	0	5	0	167
46	353	205	20	5	6	12	0	601
47	338	105	3	4	3	9	0	462
48	166	307	7	10	1	6	0	497
49	351	113	24	8	9	22	0	527
50	251	385	21	19	5	10	0	691
51	408	89	24	4	5	8	0	538
52	288	432	3	14	4	13	0	754
53	228	276	8	11	2	6	0	531
54	222	190	9	0	0	3	0	424
55	536	420	13	5	5	13	0	992
56	212	333	13	4	1	3	0	566
57	590	313	25	18	10	29	0	985
58	270	191	9	10	5	12	0	497
59	457	63	14	3	3	9	0	549
60	394	257	15	6	2	6	0	680
61	389	228	9	9	9	4	0	648
62	205	286	11	9	1	8	0	520
63	344	393	13	7	5	4	0	766
64	289	222	9	6	1	5	0	532
65	254	295	11	17	4	23	0	604
66	402	206	5	2	1	7	0	623
67	310	328	6	18	6	5	0	673
68	310	315	15	10	2	14	0	666
69	308	270	6	8	5	4	0	601

Contd....

## Polling Station Level Election Results

**Winner, Runner-up and 3rd Party Position & Winning Margin According to Polling Stations in Ramganj Mandi Assembly in Assembly Election (AE) under Kota Parliamentary Constituency in Rajasthan (2018)**

Polling Station Number	Winner Party	Winner Votes (%)	Runner-up Party	Runner-up Votes (%)	Winning Margin Votes (%)	Third Party	Third Party Votes (%)	Other Votes (%)
70	INC	195 (57.18)	BJP	131 (38.42)	64 (18.76)	AAP	9 (2.64)	6 (1.76)
71	INC	203 (48.68)	BJP	191 (45.8)	12 (2.88)	BSP	11 (2.64)	12 (2.88)
72	BJP	297 (48.85)	INC	272 (44.74)	25 (4.11)	BSP	17 (2.8)	22 (3.62)
73	BJP	570 (79.94)	INC	97 (13.6)	473 (66.34)	BSP	17 (2.38)	29 (4.07)
74	INC	361 (52.02)	BJP	301 (43.37)	60 (8.65)	BSP	11 (1.59)	21 (3.03)
75	INC	255 (60.71)	BJP	142 (33.81)	113 (26.9)	BSP	9 (2.14)	14 (3.33)
76	BJP	458 (59.71)	INC	269 (35.07)	189 (24.64)	BSP	17 (2.22)	23 (3)
77	INC	251 (58.1)	BJP	161 (37.27)	90 (20.83)	BSP	8 (1.85)	12 (2.78)
78	BJP	447 (62.96)	INC	218 (30.7)	229 (32.26)	BSP	22 (3.1)	23 (3.24)
79	BJP	210 (69.77)	INC	82 (27.24)	128 (42.53)	BSP	2 (0.66)	7 (2.33)
80	BJP	207 (80.86)	INC	24 (9.38)	183 (71.48)	BYS	6 (2.34)	19 (7.42)
81	BJP	575 (73.81)	INC	185 (23.75)	390 (50.06)	BSP	12 (1.54)	7 (0.9)
82	BJP	456 (62.9)	INC	248 (34.21)	208 (28.69)	BYS	5 (0.69)	16 (2.21)
83	BJP	549 (59.54)	INC	323 (35.03)	226 (24.51)	BSP	21 (2.28)	29 (3.15)
84	INC	395 (53.23)	BJP	324 (43.67)	71 (9.56)	BSP	7 (0.94)	16 (2.16)
85	BJP	464 (53.21)	INC	367 (42.09)	97 (11.12)	AAP	14 (1.61)	27 (3.1)
86	BJP	617 (77.61)	INC	166 (20.88)	451 (56.73)	BSP	6 (0.75)	6 (0.75)
87	BJP	524 (74.22)	INC	170 (24.08)	354 (50.14)	AAP	2 (0.28)	10 (1.42)
88	INC	387 (52.58)	BJP	334 (45.38)	53 (7.2)	BSP	5 (0.68)	10 (1.36)
89	INC	465 (50.76)	BJP	405 (44.21)	60 (6.55)	BSP	20 (2.18)	26 (2.84)
90	BJP	624 (65.48)	INC	279 (29.28)	345 (36.2)	BSP	18 (1.89)	32 (3.36)
91	INC	303 (56.01)	BJP	206 (38.08)	97 (17.93)	AAP	14 (2.59)	18 (3.33)
92	BJP	731 (84.7)	INC	113 (13.09)	618 (71.61)	BSP	9 (1.04)	10 (1.16)
93	BJP	357 (81.51)	INC	72 (16.44)	285 (65.07)	BSP	3 (0.68)	6 (1.37)
94	BJP	396 (63.46)	INC	213 (34.13)	183 (29.33)	BSP	5 (0.8)	10 (1.6)
95	BJP	433 (63.86)	INC	218 (32.15)	215 (31.71)	BSP	8 (1.18)	19 (2.8)
96	BJP	587 (59.65)	INC	370 (37.6)	217 (22.05)	BSP	11 (1.12)	16 (1.63)
97	BJP	377 (46.83)	INC	366 (45.47)	11 (1.36)	AAP	26 (3.23)	36 (4.47)
98	BJP	283 (53.7)	INC	225 (42.69)	58 (11.01)	AAP	8 (1.52)	11 (2.09)
99	BJP	425 (47.86)	INC	404 (45.5)	21 (2.36)	AAP	20 (2.25)	39 (4.39)
100	BJP	529 (61.66)	INC	256 (29.84)	273 (31.82)	BSP	28 (3.26)	45 (5.24)
101	BJP	301 (67.49)	INC	130 (29.15)	171 (38.34)	BSP	8 (1.79)	7 (1.57)
102	INC	673 (84.55)	BJP	95 (11.93)	578 (72.62)	BSP	11 (1.38)	17 (2.14)
103	INC	469 (67.39)	BJP	185 (26.58)	284 (40.81)	AAP	10 (1.44)	32 (4.6)
104	BJP	528 (71.16)	INC	183 (24.66)	345 (46.5)	BSP	13 (1.75)	18 (2.43)

Contd....

## Socio-Economic Amenities - Rural

### Access to Education Facilities

Particulars	Number of Village (% of Population)				
	Available	Not Available	If Not Available (Distance of Nearest Facility)		
			A	B	C
Govt. Primary School	109 (88)	66 (12)	12 (1)	5 (0)	1 (0)
Private Primary School	55 (55)	120 (45)	37 (8)	8 (1)	3 (1)
Govt. Middle School	54 (63)	121 (37)	49 (11)	9 (2)	5 (1)
Private Middle School	53 (53)	122 (47)	21 (6)	8 (2)	7 (2)
Govt. Secondary School	25 (34)	150 (66)	85 (35)	34 (11)	15 (5)
Private Secondary School	28 (39)	147 (61)	2 (1)	0 (0)	4 (2)
Govt. Senior Secondary School	10 (19)	165 (81)	51 (28)	52 (22)	40 (12)
Private Senior Secondary School	18 (17)	157 (83)	0 (0)	1 (0)	4 (2)
Govt. Arts and Science Degree College	0 (0)	175 (100)	20 (16)	45 (32)	107 (51)
Private Arts and Science Degree College	1 (1)	174 (99)	0 (0)	0 (0)	2 (0)
Govt. Engineering College	0 (0)	175 (100)	0 (0)	0 (0)	161 (90)
Private Engineering College	0 (0)	175 (100)	0 (0)	1 (0)	13 (9)
Govt. Medicine College	0 (0)	175 (100)	0 (0)	0 (0)	174 (100)
Private Medicine College	0 (0)	175 (100)	0 (0)	0 (0)	1 (0)
Govt. Management Institute	0 (0)	175 (100)	0 (0)	0 (0)	79 (39)
Private Management Institute	0 (0)	175 (100)	0 (0)	0 (0)	96 (61)
Govt. Polytechnic	0 (0)	175 (100)	0 (0)	0 (0)	172 (98)
Private Polytechnic	0 (0)	175 (100)	0 (0)	0 (0)	1 (0)
Govt. Vocational Training School/ITI	0 (0)	175 (100)	14 (12)	29 (24)	96 (44)
Private Vocational Training School/ITI	0 (0)	175 (100)	8 (3)	7 (3)	20 (13)
Govt. Non Formal Training Centre	0 (0)	175 (100)	1 (2)	1 (0)	30 (10)
Private Non Formal Training Centre	0 (0)	175 (100)	9 (7)	29 (23)	105 (58)
Govt. School For Disabled	0 (0)	175 (100)	0 (0)	0 (0)	175 (100)
Private School For Disabled	0 (0)	175 (100)	0 (0)	0 (0)	0 (0)
Government Others	0 (0)	175 (100)	0 (0)	0 (0)	0 (0)
Private Others	0 (0)	175 (100)	0 (0)	0 (0)	0 (0)

Note : Distance A : Less than 5 km; B : Between 5-10 km; C : 10+ km.; Source : Data Analysis is based on 2011 Census.

## DISCLAIMER

The Terms of Use and Disclaimer of Datanet India Private Limited (hereinafter referred to as "Datanet") for use of this analysis report of **Ramganj Mandi Assembly Constituency (Ramganj Mandi Vidhan Sabha)** :-

1. **Assembly Factbook™** is a Registered Trade Mark owned by Datanet.
2. All the maps are sketched and graphical representation only and have not been drawn to the scale and also not to represent the actual geographical area or boundary of the unit.
3. The data for the aforesaid analysis is based on authentic sources and has been culled from the various publications of Census, CSO and NSSO for district and block level data, various central and state government departments, Central & State Elections Commissions and the concerned Returning Officers' releases, Electoral Rolls, Election results and allied publications, internal assessment, surveys, estimates and analysis. Therefore, certain adjustment of data at micro level may have been done to arrive closer to the macro data.
4. Data have been provided on an "As Is" and "As AVAILABLE" basis
5. The colours shown in the maps or diagram and charts of a particular party, alliance or AC are indicative and do not represent them.
6. This publication which includes maps, sheets, graphs and data would be the property under copyright of Datanet only. The user may use these for its internal study, analysis and research purposes. It's public display, re-selling or any commercial uses by the user are not allowed.
7. Datanet has taken due care and caution in compilation and processing of data and allied information, but does not guarantee the accuracy, adequacy or completeness of any information/analysis and will be not responsible for any errors or omissions or for the results obtained from the use of such information/analysis.
8. All the contents for the publication have been culled from various authentic sources and Datanet reasonably believes such sources to be reliable, but does not make any representations, express or implied as to the accuracy or fitness of use of such information. The information or contents of the information/analysis do not constitute advice and should not be relied upon in making (or refraining from making) any decision. Any reliance placed upon the information provided by Datanet is the sole responsibility and strictly at the user's risk.
9. In no event will Datanet be liable for any damages (including, without limitation, damages for loss of business projects, or loss of profits) arising in contract, tort or otherwise from the use of or inability to use any of its contents, or from any action taken (or refrained from being taken) as a result of using the analysis or any of its contents. Datanet its directors, owners, editors, officials, employees, distributor and agents or any associate will not be liable for any errors in the information contained or any consequences arising from the use of the contents of the provided information/analysis.
10. If any provision of these terms and conditions is held invalid or illegal or unenforceable for any reason by any court of competent jurisdiction, such provision shall be severed and the remainder of provisions of the terms and conditions shall continue in full force and effect as if the Term of Use had been executed with the invalid, illegal or unenforceable provision eliminated.
11. If there are any discrepancies in the information provided, please bring it to attention of Datanet for suitable rectification measures.

**Buy Online This Complete Book At**  
**Datanet India eBooks Store**

[www.indiastatpublications.com](http://www.indiastatpublications.com)

or go directly at

[http://www.indiastatpublications.com/  
Assembly\\_factbook/Rajasthan/Kota/ Ramganj\\_Mandi](http://www.indiastatpublications.com/Assembly_factbook/Rajasthan/Kota/Ramganj_Mandi)

 **india**stat**elections**

ISBN : 978-93-87293-69-4



9 789387 293694