



Rajasthan

Assembly Factbook™

Deedwana Assembly Constituency



Key Electoral Data of Deedwana
Assembly Constituency (Vidhan Sabha)

Rajasthan

Assembly Factbook™

Deedwana Assembly Constituency



Deedwana Vidhan Sabha

Editor & Director

Dr. R.K. Thukral

Research Editor

Dr. Shafeeq Rahman

Compiled, Researched and Published by Datanet India Pvt. Ltd.

D-100, 1st Floor,

Okhla Industrial Area, Phase-I,
New Delhi- 110020.

Ph.: 91-11- 43580781-84

Email : support@indiastatpublications.com

Website : www.indiastatelections.com

Online Book Store :

www.indiastatpublications.com

Report No. : AFB/RJ-107-0125

ISBN : 978-93-87267-64-0

First Edition : January, 2018

Eighth Updated Edition : January, 2025

Price : Rs. 11500/-

US\$ 310

© Datanet India Pvt. Ltd.

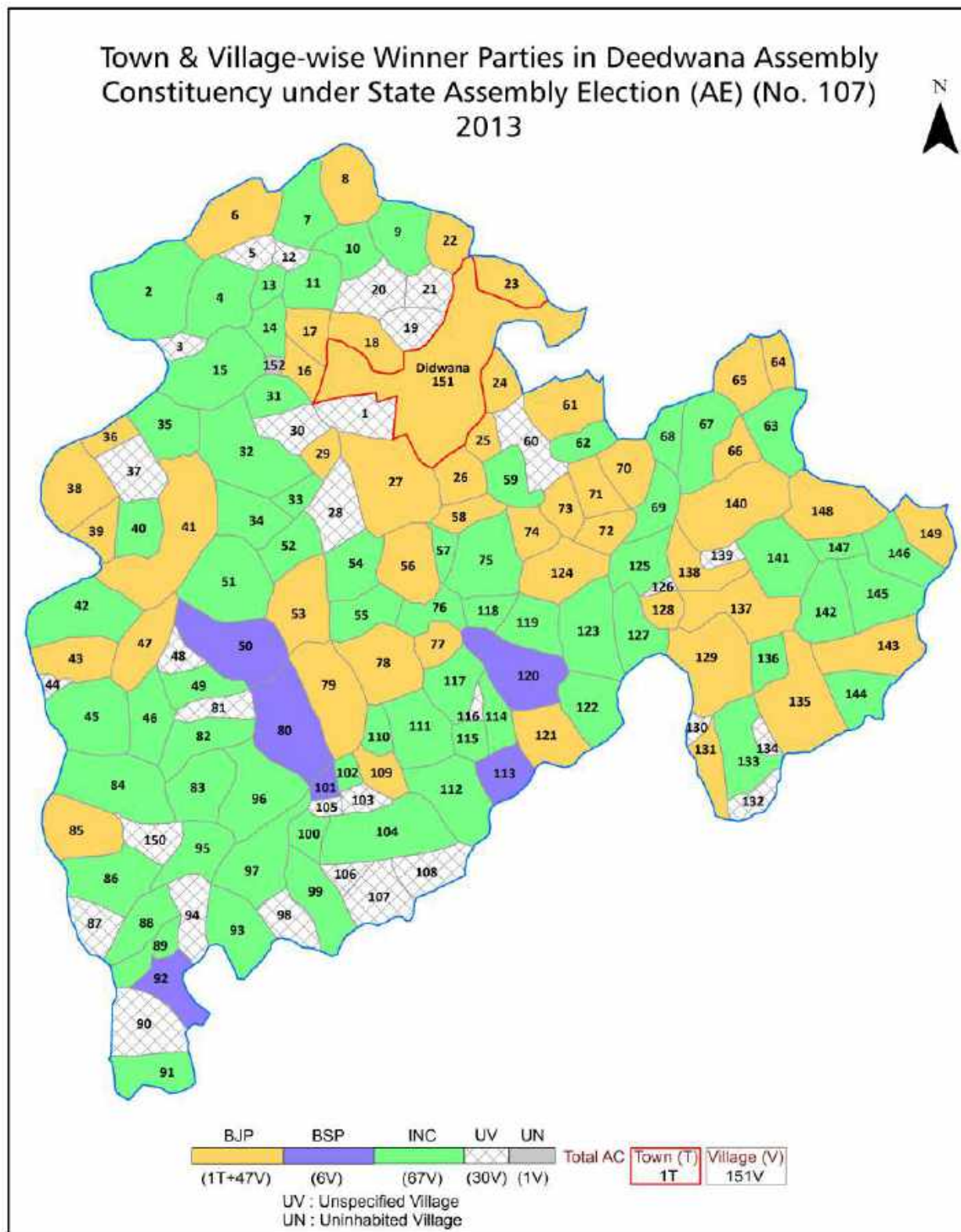
All rights reserved. No part of this book may be reproduced, stored in a retrieval system or transmitted in any form or by any means, mechanical photocopying, photographing, scanning, recording or otherwise without the prior written permission of the publisher. Please refer to Disclaimer at page no. 216 for the use of this publication.

Printed in India

Contents

No.	Particulars	Page No.
	Introduction	
1	Assembly Constituency - (Vidhan Sabha) at a Glance Features of Assembly as per Delimitation Commission of India (2008)	1-2
	Location and Political Maps	
2	Location Map Boundaries of Assembly Constituency - (Vidhan Sabha in District Boundaries of Assembly Constituency under Parliamentary Constituency - (Lok Sabha) Town & Village-wise Winner Parties- 2024, 2023, 2019, 2018, 2014, 2013, 2009 and 2008	3-11
	Administrative Setup (2011)	
3	District Sub-district Towns Villages Inhabited Villages Uninhabited Villages Village Panchayat Intermediate Panchayat	12-20
	Demographics (2011)	
4	Population Households Rural/Urban Population Towns and Villages by Population Size Sex Ratio (Total & 0-6 Years) Religious Population Social Population Literacy Rate	21-22
	Electoral Features	
5	Important Dates of Last Elections Held Electors by Gender Service Electors Voters Voters Turnout Polling Stations & Average Number of Electors per Polling Station Electors by Age Group Present Elected Representatives	23-28
	Historical Summary Election Results	
6	Vote Share of Major Parties Winning Margin (Number & Percentage Polarity of Parties Summary Result of Assembly Segment of Parliamentary Elections 2024, 2019, 2014, 2009, 2004 and 1999 Summary Result of Assembly Elections 2023, 2018, 2013, 2008, 2003, 1998, 1993, 1990, 1985, 1980, 1977, 1972, 1967, 1962, 1957 and 1952	29-52
	Polling Station Level Election Results	
7	Name and Number of Polling Station 2024, 2023, 2019, 2018, 2014, 2013, 2009 and 2008 Polling Station-wise Electors, Voters & Voters Turnout 2024, 2023, 2019, 2018, 2014, 2013, 2009 and 2008 Polling Station wise Elections Results 2024, 2023, 2019, 2018, 2014, 2013, 2009 and 2008	53-196
	Share of Assembly Constituency	
8	Share of Assembly Constituency - (Vidhan Sabha) in State, District and Parliamentary Constituency - (Lok Sabha)	197
	Socio-Economic Amenities (2011)	
9	Access to Administrative Units Agricultural, Manufacturing and Industrial Commodities Demographic Indicators Education Health & Manpower Drinking Water Supply Sanitation Entertainment and Recreations Infrastructure Power Food Allocation Distribution and Marketing of Agriculture Commodities Infrastructure Transport and Road Infrastructure Communication Banking and Financial Services Land Use Irrigation Source	199-213
10	Abbreviation & Sources	214-215
11	Disclaimer	216

Location & Political Map



Administrative Setup

List of Village Panchayat & Intermediate Panchayat (Block) Name - 2011

Village Name	Village Panchayat Name	Intermediate Panchayat Name
Aas Ki Dhani	Thanu	Didwana
Agoonta	Agoonta	Didwana
Agrot	Mamroda	Didwana
Ajawa	Singhana	Didwana
Ajdoli	Thebri	Didwana
Akoda	Akoda	Didwana
Alakhpura	Alakhpura	Didwana
Amarpur	Dadu Basni	Didwana
Bagarwaliya	Kharwaliya	Didwana
Bagatpura	Peedwa	Didwana
Bajiyon Ki Dhani	Pawa	Didwana
Bakwas	Khareish	Didwana
Baliya	Baliya	Didwana
Bandolai Ki Dhani	Koliya	Didwana
Bansa	Bansa	Didwana
Banthadi	Beechawa	Didwana
Baori	Raseedpura	Didwana
Barangana	Barangana	Didwana
Barawara	Mandookara	Didwana
Beechawa	Beechawa	Didwana
Begsar	Begsar	Didwana
Beri Khurd	Beri Khurd	Didwana
Berikalan	Dabra	Didwana
Berwa	Berwa	Didwana
Bhadasar	Dakipura	Didwana
Bhadliya	Bhadliya	Didwana
Bhamasi	Singhana	Didwana
Bhandari	Mamroda	Didwana
Bhawad	Kharwaliya	Didwana

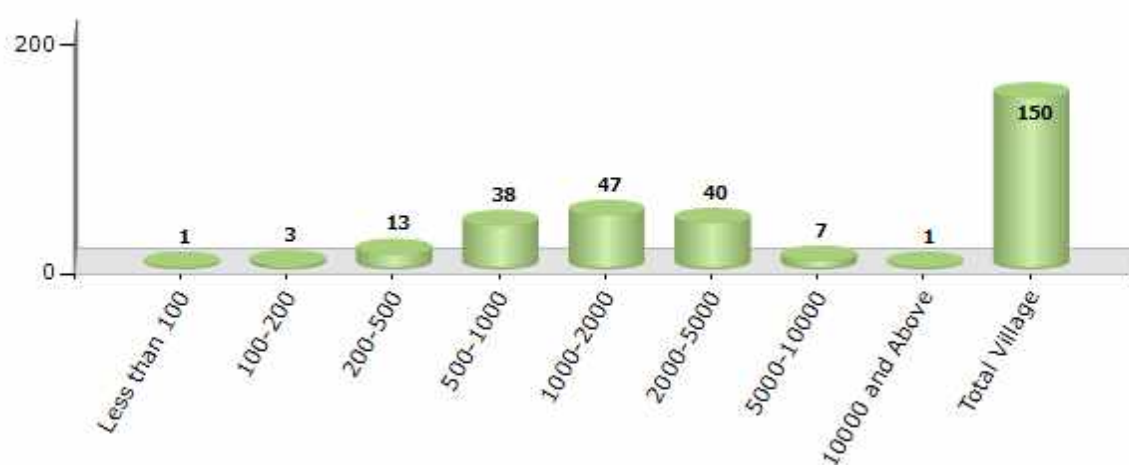
Contd....

Demographic

Number of Villages by Population Size - 2011

Less than 100	100-200	200-500	500-1000	1000-2000	2000-5000	5000-10000	10000 and Above	Total Village
1	3	13	38	47	40	7	1	150

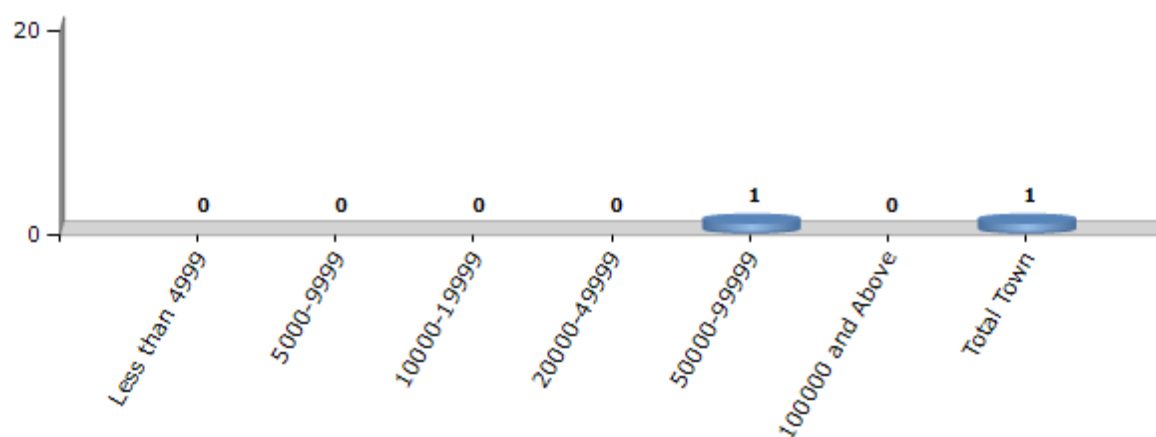
Number of Villages by Population Size - 2011



Number of Towns by Population Size - 2011

Less than 4999	5000-9999	10000-19999	20000-49999	50000-99999	100000 and Above	Total Town
0	0	0	0	1	0	1

Number of Towns by Population Size - 2011



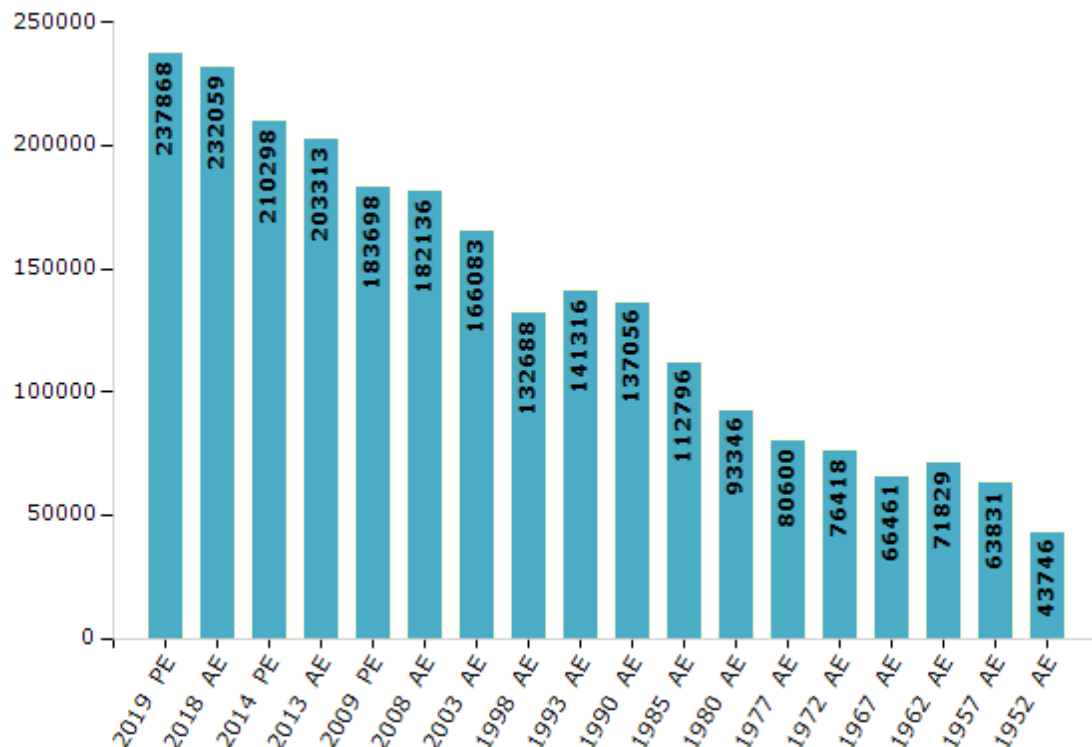
Electoral Features

Electors by Male & Female

Year	Male	Female	Others	Total
2019 PE	124176	113690	2	237868
2018 AE	121109	110949	1	232059
2014 PE	109785	100513	0	210298
2013 AE	105847	97466	0	203313
2009 PE	94856	88842	-	183698
2008 AE	94108	88028	-	182136
2004 PE	-	-	-	-
2003 AE	84704	81379	-	166083
1999 PE	-	-	-	-
1998 AE	67615	65073	-	132688

Year	Male	Female	Others	Total
1993 AE	72997	68319	-	141316
1990 AE	71769	65287	-	137056
1985 AE	58116	54680	-	112796
1980 AE	47227	46119	-	93346
1977 AE	40933	39667	-	80600
1972 AE	38474	37944	-	76418
1967 AE	-	-	-	66461
1962 AE	-	-	-	71829
1957 AE	-	-	-	63831
1952 AE	-	-	-	43746

Number of Electors

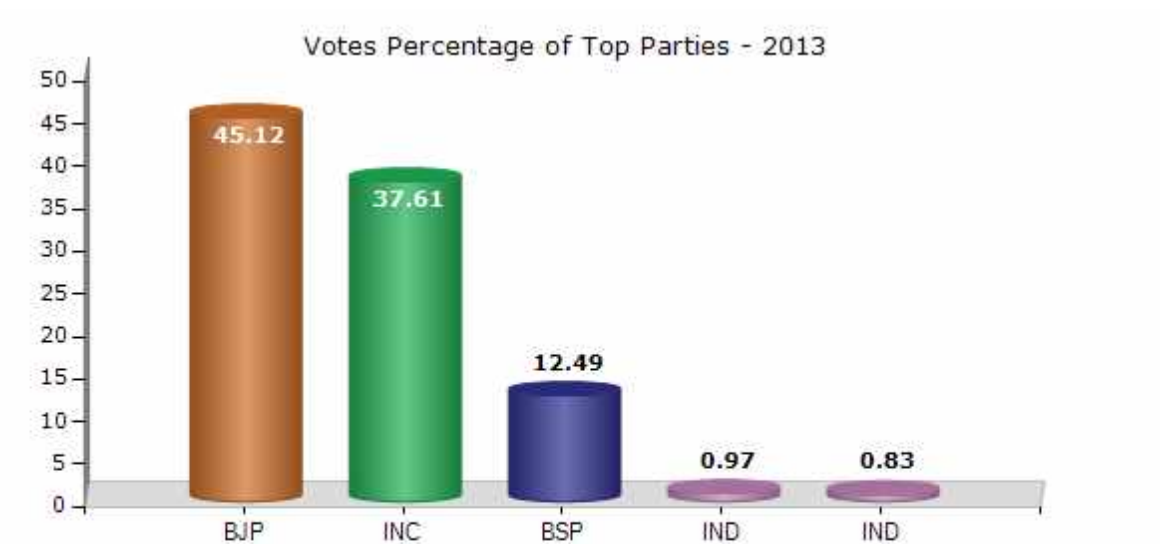


Note : AE : Assembly Election, PE : Assembly Segment of Parliamentary Election

Historical Summary Election Results

Summary Result of Assembly Election - 2013

Candidate Name	Party	Votes	Votes %
Yoonus Khan	BJP	68795	45.12
Chetan Choudhary	INC	57351	37.61
Shyam Pratap Singh	BSP	19049	12.49
Ramkaran	IND	1483	0.97
Ramdeen	IND	1265	0.83
Ramdev Ram	IND	1185	0.78
Ayub Khan	SP	640	0.42
Manga Ram	IND	210	0.14
Imran Khan	NPEP	179	0.12
Kanhaiya Lal	IND	167	0.11
Chena Ram	IND	122	0.08
	NOTA	2030	1.33



Polling Station Level Election Results

Number and Name of Polling Stations (PS) (2018)

Number of Polling Stations	Name of Polling Stations	Number of Polling Stations	Name of Polling Stations
1	Shahid Hemraj Government Senior Secondary School, Mamroda Left Part	22	Shree Bangur Mahila Mahavidhyalya (Room No. 3) Didwana
2	Shahid Hemraj Government Senior Secondary School, Mamroda Right Part	23	Agarwal Bhawan, Ajmeri Get Ke Bahar, Didwana
3	Government Upper Primary School, Bhandari	24	Shree Bangur Mahila Mahavidhyalya (Room No. 9) Didwana
4	Government Secondary School, Agrot	25	Government Primary School No. 1, Didwana
5	Government Upper Primary School, Dadhel	26	Government Primary School No. 6, Padmamiya Bas, Didwana (Room No. 6)
6	Government Upper Primary School, Chomu	27	Government Primary School No. 7, Didwana (Room No. 1)
7	Government Adarsh Senior Secondary School, Palot Left Part	28	Bachchraj Vyas Adarsh Vidya Mandir, Didwana (Room No. 14)
8	Government Adarsh Senior Secondary School, Palot Right Part	29	Bachchraj Vyas Adarsh Vidya Mandir (Right Part), Soopka Road, Didwana
9	Government Adarsh Senior Secondary School, Dudoli (East Part)	30	Government Girls Secondary School No. 4 Didwana (Room No. 9)
10	Government Adarsh Senior Secondary School, Dudoli (West Part)	30A	Government Girls Secondary School No. 4 Didwana (Room No. 8)
11	Government Upper Primary School, Thakriyas (Room No. 4)	31	Government Girls Secondary School No. 4 Didwana (Room No. 6)
12	Government Upper Primary School, Thakriyas (Room No. 5)	32	Government Girls Secondary School No. 4 (Room No. 4) Didwana
13	Government Upper Primary School, Khardiya	33	Nagarpalika Samudayak Bhawan, Deendarwaja Ke Bahar, Didwana
14	Government Adarsh Senior Secondary School, Singhana (Left Part)	34	Government Primary School No. 4, Didwana Main Hall
15	Government Adarsh Senior Secondary School, Singhana (Right Part)	35	Government Upper Primary School No. 3, Didwana (Room No. 2)
16	Government Upper Primary School, Madam	36	Government Upper Primary School No. 3, Didwana (Main Hall)
17	Government Adarsh Senior Secondary School, Kalwani	37	Jamat Khana Vyapariyan, Didwana (Hall No. 3)
18	Government Upper Primary School, Girdharipura	38	Bachchraj Vyas Adarsh Vidya Mandir, Soopka Road, Didwana Left Part
19	Government Upper Primary School, Chandbasni	39	Anand Bhawan, Didwana (North East Part)
20	Government Upper Primary School, Aas Ki Dhani	40	Government Girls Upper Primary School, Mundaro Ki Gali, Didwana
21	Bachchraj Vyas Adarsh Vidya Mandir Room No. 13, Didwana	41	Madarsa Faije Aam, Didwana

Contd....

Polling Station Level Election Results

Polling Station-wise Votes Secured by Overall Top Five Parties in Deedwana Assembly in Assembly Election (AE) under Nagaur Parliamentary Constituency in Rajasthan (2018)

Number of Polling Station	Winner - Chetan Singh Choudhary (INC)	Runner-up - Jitendra Singh (BJP)	3rd - Hakeem Khan (AAP)	4th - Raju Ram (IND)	5th - Mangej Singh (IND)	NOTA	Other	Total Votes Secured
35	230	331	16	6	5	3	7	598
36	529	217	70	6	7	19	23	871
37	209	479	39	106	13	9	13	868
38	214	290	42	12	5	6	11	580
39	270	230	10	1	2	0	3	516
40	472	181	53	12	11	14	19	762
41	373	34	14	6	1	3	11	442
42	360	230	19	3	3	5	15	635
43	267	327	58	5	1	3	11	672
44	420	476	2	6	14	2	12	932
45	328	388	0	8	4	6	10	744
46	337	436	10	7	6	8	12	816
47	316	255	56	6	3	7	14	657
48	525	397	10	11	4	9	27	983
49	318	129	20	2	2	8	10	489
49A	413	104	36	3	3	8	11	578
50	559	277	61	15	9	5	25	951
51	410	239	191	6	3	12	12	873
52	455	195	152	5	2	6	9	824
53	666	166	37	8	3	11	19	910
54	320	295	2	11	2	5	16	651
55	746	91	3	96	3	4	11	954
56	388	7	1	5	0	0	3	404
57	261	196	0	37	7	0	9	510
58	240	62	93	1	2	1	8	407
59	489	237	45	22	3	14	20	830
60	221	196	52	4	6	8	15	502
61	592	34	1	4	2	2	6	641
62	480	87	0	1	30	1	6	605
63	518	93	67	5	26	7	30	746
64	478	180	30	13	20	5	18	744
65	313	218	60	25	15	8	21	660
66	287	15	0	5	0	3	2	312
67	371	18	0	2	0	1	5	397
68	468	132	36	5	6	8	16	671

Contd....

Polling Station Level Election Results

Winner, Runner-up and 3rd Party Position & Winning Margin According to Polling Stations in Deedwana Assembly in Assembly Election (AE) under Nagaur Parliamentary Constituency in Rajasthan (2018)

Polling Station Number	Winner Party	Winner Votes (%)	Runner-up Party	Runner-up Votes (%)	Winning Margin Votes (%)	Third Party	Third Party Votes (%)	Other Votes (%)
69	INC	440 (53.01)	BJP	347 (41.81)	93 (11.2)	DSPVAD	15 (1.81)	28 (3.37)
70	BJP	487 (62.2)	INC	193 (24.65)	294 (37.55)	IND (RR)	28 (3.58)	75 (9.58)
71	BJP	355 (43.56)	INC	353 (43.31)	2 (0.25)	IND (RR)	35 (4.29)	72 (8.83)
72	INC	573 (72.17)	BJP	171 (21.54)	402 (50.63)	IND (RR)	16 (2.02)	34 (4.28)
73	INC	288 (73.1)	BJP	73 (18.53)	215 (54.57)	IND (RR)	11 (2.79)	22 (5.58)
74	INC	173 (40.33)	BJP	162 (37.76)	11 (2.57)	IND (MS)	65 (15.15)	29 (6.76)
75	INC	395 (72.21)	BJP	125 (22.85)	270 (49.36)	IND (MS)	7 (1.28)	20 (3.66)
76	INC	475 (52.54)	BJP	369 (40.82)	106 (11.72)	BSP	10 (1.11)	50 (5.53)
77	IND (SS)	223 (31.32)	BJP	205 (28.79)	18 (2.53)	INC	186 (26.12)	98 (13.76)
78	INC	400 (59.35)	BJP	200 (29.67)	200 (29.68)	IND (SS)	26 (3.86)	48 (7.12)
79	INC	408 (59.65)	BJP	257 (37.57)	151 (22.08)	IND (RR)	5 (0.73)	14 (2.05)
80	INC	255 (48.48)	BJP	233 (44.3)	22 (4.18)	IND (RR)	19 (3.61)	19 (3.61)
81	INC	326 (58.74)	BJP	212 (38.2)	114 (20.54)	BSP	9 (1.62)	8 (1.44)
82	INC	332 (47.09)	BJP	262 (37.16)	70 (9.93)	IND (RR)	73 (10.35)	38 (5.39)
83	BJP	276 (47.34)	INC	275 (47.17)	1 (0.17)	BSP	8 (1.37)	24 (4.12)
84	INC	556 (85.94)	BJP	69 (10.66)	487 (75.28)	BSP	6 (0.93)	16 (2.47)
85	INC	341 (68.47)	BJP	109 (21.89)	232 (46.58)	AAP	15 (3.01)	33 (6.63)
86	INC	314 (58.58)	BJP	183 (34.14)	131 (24.44)	AAP	8 (1.49)	31 (5.78)
87	INC	357 (54.42)	BJP	242 (36.89)	115 (17.53)	IND (RR)	13 (1.98)	44 (6.71)
88	INC	379 (74.61)	BJP	114 (22.44)	265 (52.17)	BSP	6 (1.18)	9 (1.77)
89	INC	216 (59.5)	BJP	128 (35.26)	88 (24.24)	BSP	6 (1.65)	13 (3.58)
90	INC	337 (49.05)	BJP	332 (48.33)	5 (0.72)	IND (RR)	5 (0.73)	13 (1.89)
91	INC	436 (58.13)	AAP	138 (18.4)	298 (39.73)	BJP	137 (18.27)	39 (5.2)
92	INC	669 (78.98)	AAP	80 (9.45)	589 (69.53)	BJP	73 (8.62)	25 (2.95)
93	INC	498 (58.66)	BJP	156 (18.37)	342 (40.29)	AAP	152 (17.9)	43 (5.06)
94	INC	240 (56.47)	AAP	109 (25.65)	131 (30.82)	BJP	53 (12.47)	23 (5.41)
95	INC	249 (44.31)	BJP	148 (26.33)	101 (17.98)	AAP	100 (17.79)	65 (11.57)
96	INC	261 (41.56)	BJP	196 (31.21)	65 (10.35)	AAP	143 (22.77)	28 (4.46)
97	INC	499 (61.76)	BJP	260 (32.18)	239 (29.58)	AAP	19 (2.35)	30 (3.71)
98	INC	417 (55.97)	BJP	298 (40)	119 (15.97)	IND (RR)	10 (1.34)	20 (2.68)
99	BJP	335 (57.96)	INC	219 (37.89)	116 (20.07)	DSPVAD	6 (1.04)	18 (3.11)
100	INC	439 (55.36)	BJP	325 (40.98)	114 (14.38)	IND (RR)	8 (1.01)	21 (2.65)
101	INC	450 (52.14)	BJP	355 (41.14)	95 (11)	IND (RR)	17 (1.97)	41 (4.75)
102	INC	456 (56.65)	BJP	315 (39.13)	141 (17.52)	IND (RR)	10 (1.24)	24 (2.98)
103	INC	417 (55.97)	BJP	202 (27.11)	215 (28.86)	IND (RR)	88 (11.81)	38 (5.1)

Contd....

Socio-Economic Amenities - Rural

Access to Education Facilities

Particulars	Number of Village (% of Population)				
	Available	Not Available	If Not Available (Distance of Nearest Facility)		
			A	B	C
Govt. Primary School	133 (98)	17 (2)	0 (0)	0 (0)	0 (0)
Private Primary School	73 (73)	77 (27)	15 (2)	2 (0)	0 (0)
Govt. Middle School	93 (87)	57 (13)	26 (6)	7 (2)	1 (0)
Private Middle School	57 (62)	93 (38)	9 (2)	4 (1)	4 (1)
Govt. Secondary School	56 (66)	94 (34)	59 (23)	20 (6)	6 (2)
Private Secondary School	35 (47)	115 (53)	0 (0)	0 (0)	3 (1)
Govt. Senior Secondary School	23 (39)	127 (61)	41 (22)	54 (26)	25 (11)
Private Senior Secondary School	14 (21)	136 (79)	0 (0)	0 (0)	3 (1)
Govt. Arts and Science Degree College	0 (0)	150 (100)	5 (2)	18 (10)	119 (80)
Private Arts and Science Degree College	0 (0)	150 (100)	0 (0)	0 (0)	8 (7)
Govt. Engineering College	0 (0)	150 (100)	0 (0)	0 (0)	65 (44)
Private Engineering College	0 (0)	150 (100)	1 (0)	0 (0)	83 (54)
Govt. Medicine College	0 (0)	150 (100)	0 (0)	0 (0)	148 (98)
Private Medicine College	0 (0)	150 (100)	0 (0)	0 (0)	2 (2)
Govt. Management Institute	0 (0)	150 (100)	0 (0)	0 (0)	51 (30)
Private Management Institute	0 (0)	150 (100)	0 (0)	0 (0)	99 (70)
Govt. Polytechnic	0 (0)	150 (100)	0 (0)	0 (0)	128 (81)
Private Polytechnic	1 (3)	149 (97)	0 (0)	0 (0)	21 (16)
Govt. Vocational Training School/ITI	0 (0)	150 (100)	3 (1)	20 (12)	60 (41)
Private Vocational Training School/ITI	1 (3)	149 (97)	4 (2)	11 (8)	51 (33)
Govt. Non Formal Training Centre	0 (0)	150 (100)	5 (2)	18 (10)	120 (79)
Private Non Formal Training Centre	0 (0)	150 (100)	0 (0)	0 (0)	7 (8)
Govt. School For Disabled	0 (0)	150 (100)	0 (0)	0 (0)	124 (87)
Private School For Disabled	0 (0)	150 (100)	0 (0)	0 (0)	26 (13)
Government Others	0 (0)	150 (100)	0 (0)	0 (0)	0 (0)
Private Others	0 (0)	150 (100)	0 (0)	0 (0)	0 (0)

Note : Distance A : Less than 5 km; B : Between 5-10 km; C : 10+ km.; Source : Data Analysis is based on 2011 Census.

DISCLAIMER

The Terms of Use and Disclaimer of Datanet India Private Limited (hereinafter referred to as "Datanet") for use of this analysis report of **Deedwana Assembly Constituency (Deedwana Vidhan Sabha)** :-

1. **Assembly Factbook™** is a Registered Trade Mark owned by Datanet.
2. All the maps are sketched and graphical representation only and have not been drawn to the scale and also not to represent the actual geographical area or boundary of the unit.
3. The data for the aforesaid analysis is based on authentic sources and has been culled from the various publications of Census, CSO and NSSO for district and block level data, various central and state government departments, Central & State Elections Commissions and the concerned Returning Officers' releases, Electoral Rolls, Election results and allied publications, internal assessment, surveys, estimates and analysis. Therefore, certain adjustment of data at micro level may have been done to arrive closer to the macro data.
4. Data have been provided on an "As Is" and "As AVAILABLE" basis
5. The colours shown in the maps or diagram and charts of a particular party, alliance or AC are indicative and do not represent them.
6. This publication which includes maps, sheets, graphs and data would be the property under copyright of Datanet only. The user may use these for its internal study, analysis and research purposes. It's public display, re-selling or any commercial uses by the user are not allowed.
7. Datanet has taken due care and caution in compilation and processing of data and allied information, but does not guarantee the accuracy, adequacy or completeness of any information/analysis and will be not responsible for any errors or omissions or for the results obtained from the use of such information/analysis.
8. All the contents for the publication have been culled from various authentic sources and Datanet reasonably believes such sources to be reliable, but does not make any representations, express or implied as to the accuracy or fitness of use of such information. The information or contents of the information/analysis do not constitute advice and should not be relied upon in making (or refraining from making) any decision. Any reliance placed upon the information provided by Datanet is the sole responsibility and strictly at the user's risk.
9. In no event will Datanet be liable for any damages (including, without limitation, damages for loss of business projects, or loss of profits) arising in contract, tort or otherwise from the use of or inability to use any of its contents, or from any action taken (or refrained from being taken) as a result of using the analysis or any of its contents. Datanet its directors, owners, editors, officials, employees, distributor and agents or any associate will not be liable for any errors in the information contained or any consequences arising from the use of the contents of the provided information/analysis.
10. If any provision of these terms and conditions is held invalid or illegal or unenforceable for any reason by any court of competent jurisdiction, such provision shall be severed and the remainder of provisions of the terms and conditions shall continue in full force and effect as if the Term of Use had been executed with the invalid, illegal or unenforceable provision eliminated.
11. If there are any discrepancies in the information provided, please bring it to attention of Datanet for suitable rectification measures.

Buy Online This Complete Book At
Datanet India eBooks Store

www.indiastatpublications.com

or go directly at

[http://www.indiastatpublications.com/
Assembly_factbook/Rajasthan/Nagaur/ Deedwana](http://www.indiastatpublications.com/Assembly_factbook/Rajasthan/Nagaur/Deedwana)

 **indiaSTAT**elections

ISBN : 978-93-87267-64-0



9 789387 267640