



Rajasthan

# Assembly Factbook™

Khinwsar Assembly Constituency



Key Electoral Data of Khinwsar  
Assembly Constituency (Vidhan Sabha)

Rajasthan

# **Assembly Factbook™**

Khinwsar Assembly Constituency



Khinwsar Vidhan Sabha

## **Editor & Director**

Dr. R.K. Thukral

## **Research Editor**

Dr. Shafeeq Rahman

## **Compiled, Researched and Published by Datanet India Pvt. Ltd.**

D-100, 1st Floor,

Okhla Industrial Area, Phase-I,  
New Delhi- 110020.

Ph.: 91-11- 43580781-84

Email : support@indiastatpublications.com

Website : www.indiastatelections.com

## **Online Book Store :**

www.indiastatpublications.com

**Report No. :** AFB/RJ-110-0125

**ISBN :** 978-93-87293-10-6

**First Edition :** January, 2018

**Eighth Updated Edition :** January, 2025

**Price :** Rs. 11500/-

US\$ 310

**© Datanet India Pvt. Ltd.**

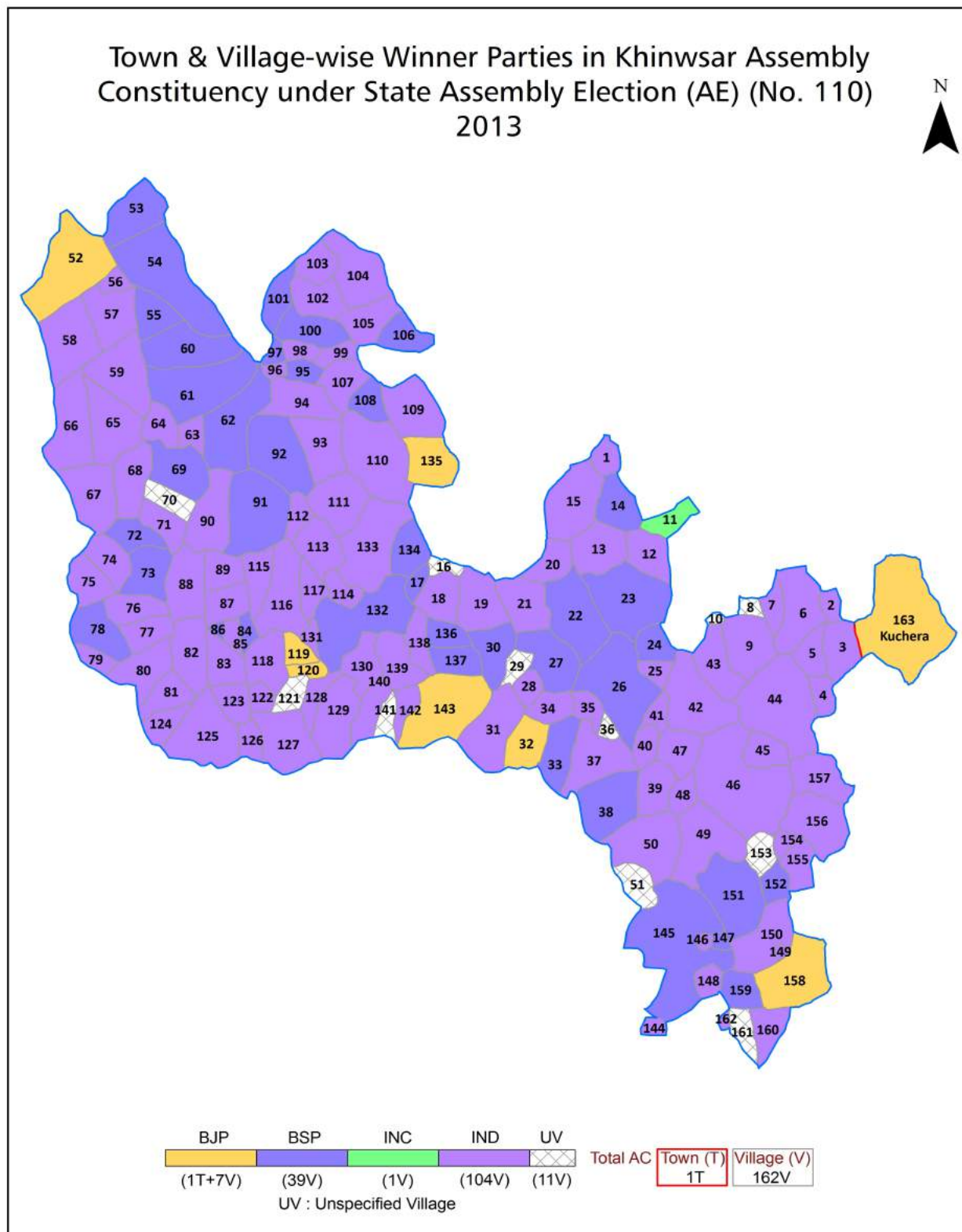
All rights reserved. No part of this book may be reproduced, stored in a retrieval system or transmitted in any form or by any means, mechanical photocopying, photographing, scanning, recording or otherwise without the prior written permission of the publisher. Please refer to Disclaimer at page no. 209 for the use of this publication.

Printed in India

## Contents

No.	Particulars	Page No.
	<b>Introduction</b>	
1	Assembly Constituency - (Vidhan Sabha) at a Glance   Features of Assembly as per Delimitation Commission of India (2008)	1-2
	<b>Location and Political Maps</b>	
2	Location Map   Boundaries of Assembly Constituency - (Vidhan Sabha in District   Boundaries of Assembly Constituency under Parliamentary Constituency - (Lok Sabha)   Town & Village-wise Winner Parties- 2024, 2023, 2019, 2018, 2014, 2013, 2009 and 2008	3-11
	<b>Administrative Setup (2011)</b>	
3	District   Sub-district   Towns   Villages   Inhabited Villages   Uninhabited Villages   Village Panchayat   Intermediate Panchayat	12-19
	<b>Demographics (2011)</b>	
4	Population   Households   Rural/Urban Population   Towns and Villages by Population Size   Sex Ratio (Total & 0-6 Years)   Religious Population   Social Population   Literacy Rate	20-21
	<b>Electoral Features</b>	
5	Important Dates of Last Elections Held   Electors by Gender   Service Electors   Voters   Voters Turnout   Polling Stations & Average Number of Electors per Polling Station   Electors by Age Group   Present Elected Representatives	22-27
	<b>Historical Summary Election Results</b>	
6	Vote Share of Major Parties   Winning Margin (Number & Percentage   Polarity of Parties   Summary Result of Assembly Segment of Parliamentary Elections 2024, 2019, 2014 and 2009   Summary Result of Assembly Elections 2023, 2018, 2013 and 2008	28-37
	<b>Polling Station Level Election Results</b>	
7	Name and Number of Polling Station 2024, 2023, 2019, 2018, 2014, 2013, 2009 and 2008   Polling Station-wise Electors, Voters & Voters Turnout 2024, 2023, 2019, 2018, 2014, 2013, 2009 and 2008   Polling Station wise Elections Results 2024, 2023, 2019, 2018, 2014, 2013, 2009 and 2008	38-189
	<b>Share of Assembly Constituency</b>	
8	Share of Assembly Constituency - (Vidhan Sabha) in State, District and Parliamentary Constituency - (Lok Sabha)	190
	<b>Socio-Economic Amenities (2011)</b>	
9	Access to Administrative Units   Agricultural, Manufacturing and Industrial Commodities   Demographic Indicators   Education   Health & Manpower   Drinking Water Supply   Sanitation   Entertainment and Recreations Infrastructure   Power   Food Allocation Distribution and Marketing of Agriculture Commodities Infrastructure   Transport and Road Infrastructure   Communication   Banking and Financial Services   Land Use   Irrigation Source	192-206
10	<b>Abbreviation &amp; Sources</b>	207-208
11	<b>Disclaimer</b>	209

## Location & Political Map





## Administrative Setup

### List of Village Panchayat & Intermediate Panchayat (Block) Name - 2011

Village Name	Village Panchayat Name	Intermediate Panchayat Name
Acheena	Acheena	Mundwa
Akhasar	Tantwas	Nagaur
Akhawas	Narwa Kalan	Mundwa
Akla	Akla	Mundwa
Amanda	Balaya	Mundwa
Anndolav	Bhundel	Nagaur
Asawari	Asawari	Mundwa
Bakaliyas	Riya-Shyamdas	Merta
Balaya	Balaya	Mundwa
Bamaniyala	Dantina	Nagaur
Barbata	Kurchhi	Mundwa
Basni Khaleel	Gajoo	Mundwa
Beenthwal	Balaya	Mundwa
Beniwalon Ki Dhani	Kurchhi	Mundwa
Berathal Kalan	Berathal Kalan	Mundwa
Berathal Khurd	Berathal Kalan	Mundwa
Berawas	Berawas	Mundwa
Bhadora	Manakpur	Mundwa
Bhaduon Ki Dhani	Kheenvsar	Mundwa
Bhat Nokha	Hilori	Mundwa
Bhatiyon Ki Dhani	Bhatiyon Ki Dhani	Merta
Bhawanda	Bhawanda	Mundwa
Bher	Bher	Nagaur
Bhilawas	Basni Seja	Merta
Bhojas	Bhojas	Nagaur
Bhomasar	Bhomasar	Nagaur
Bhundel	Bhundel	Nagaur
Birloka	Birloka	Mundwa
Bunrawatan	Janana	Mundwa

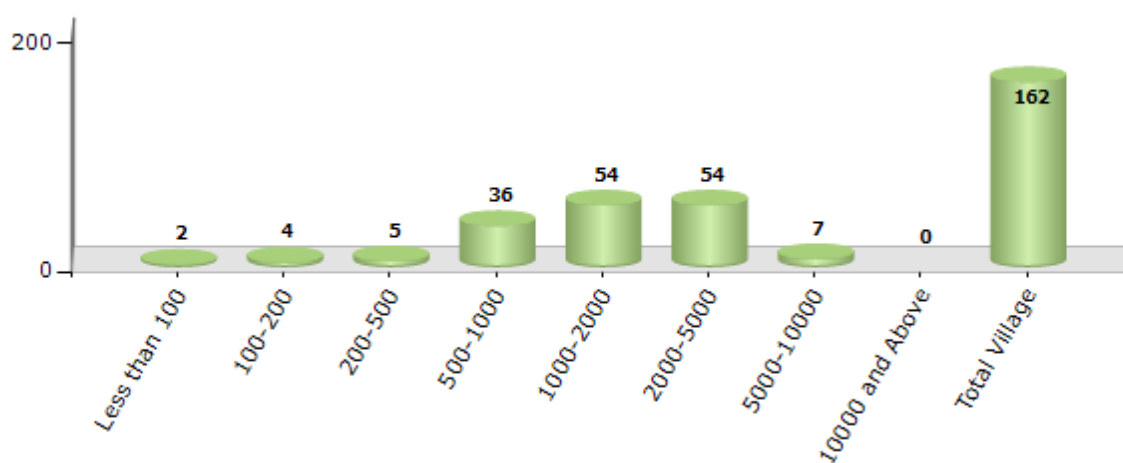
Contd....

## Demographic

### Number of Villages by Population Size - 2011

Less than 100	100-200	200-500	500-1000	1000-2000	2000-5000	5000-10000	10000 and Above	Total Village
2	4	5	36	54	54	7	0	162

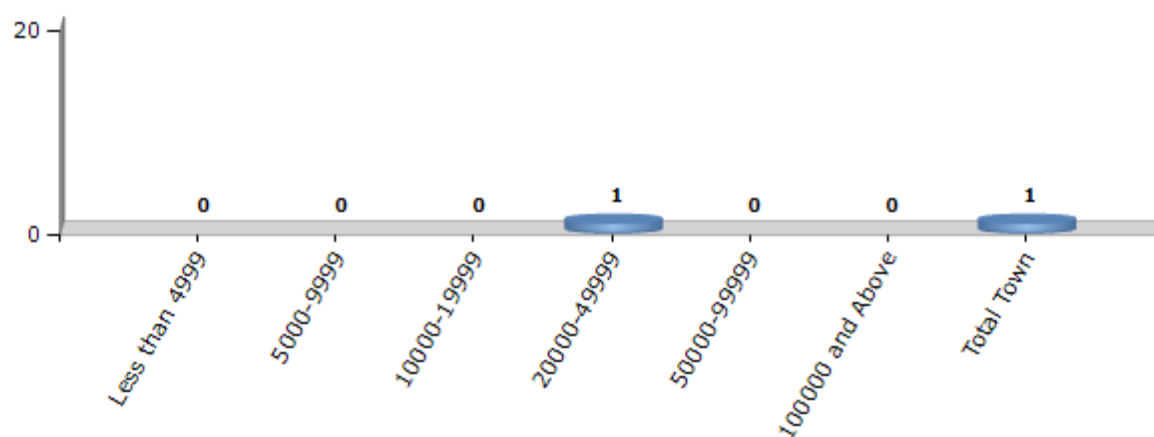
Number of Villages by Population Size - 2011



### Number of Towns by Population Size - 2011

Less than 4999	5000-9999	10000-19999	20000-49999	50000-99999	100000 and Above	Total Town
0	0	0	1	0	0	1

Number of Towns by Population Size - 2011



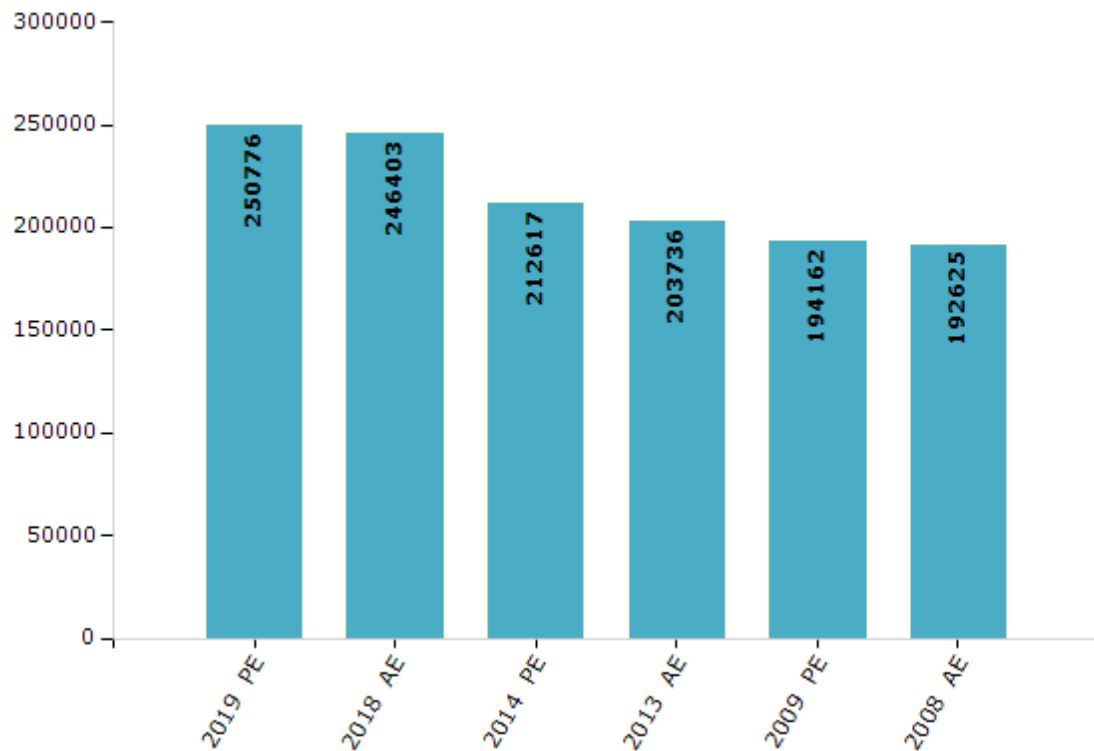
## Electoral Features

### Electors by Male & Female

Year	Male	Female	Others	Total
2019 PE	131490	119286	0	250776
2018 AE	129074	117329	0	246403
2014 PE	113818	98799	0	212617
2013 AE	108970	94766	0	203736
2009 PE	101338	92824	-	194162
2008 AE	100517	92108	-	192625
2004 PE	-	-	-	-
2003 AE	-	-	-	-
1999 PE	-	-	-	-
1998 AE	-	-	-	-

Year	Male	Female	Others	Total
1993 AE	-	-	-	-
1990 AE	-	-	-	-
1985 AE	-	-	-	-
1980 AE	-	-	-	-
1977 AE	-	-	-	-
1972 AE	-	-	-	-
1967 AE	-	-	-	-
1962 AE	-	-	-	-
1957 AE	-	-	-	-
1952 AE	-	-	-	-

Number of Electors



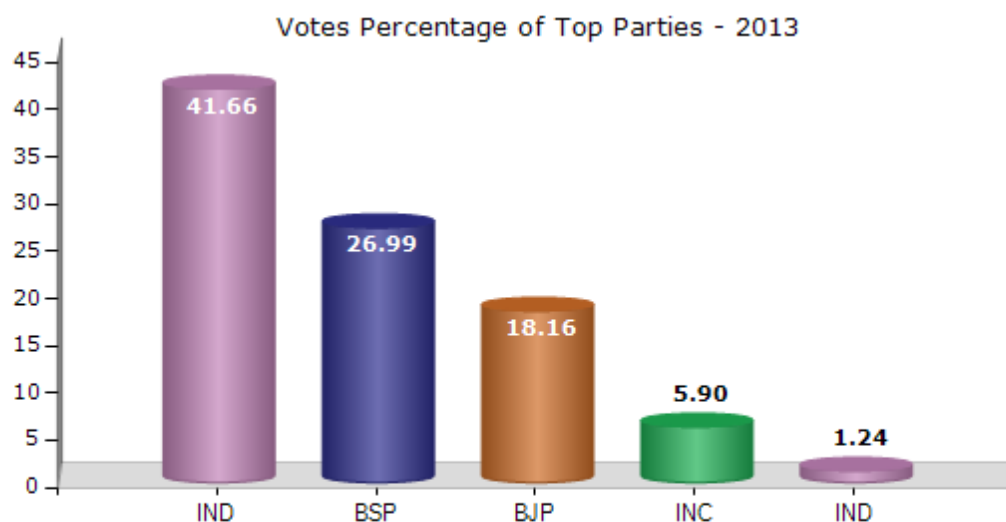
**Note :** AE : Assembly Election, PE : Assembly Segment of Parliamentary Election



## Historical Summary Election Results

### Summary Result of Assembly Election - 2013

Candidate Name	Party	Votes	Votes %
Hanuman Beniwal	IND	65399	41.66
Durg Singh	BSP	42379	26.99
Bhagirath	BJP	28510	18.16
Rajendra	INC	9257	5.9
Subhash	IND	1939	1.24
Dinesh	IND	1723	1.1
Mahendra Singh	JGP	694	0.44
Jaita Ram	IND	530	0.34
Suresh	IPGP	511	0.33
	NOTA	6056	3.86



## Polling Station Level Election Results

### Number and Name of Polling Stations (PS) (2018)

Number of Polling Stations	Name of Polling Stations	Number of Polling Stations	Name of Polling Stations
1	Govt. Sec. School Dholiyader Right Side	22	GUPS Bamniyala
2	Govt. Sec. School Dholiyader Left Side	23	Govt. Sen. Sec. School Dantina Room No. 1
3	GUPS Siddh Meghavallo Ki Dhani Motinathpura	24	Govt. Sen. Sec. School Dantina Room No. 2
4	Govt. Adarsh Sen. Sec. School Pabusar Right Side	25	GPS No. 4 Dantina
5	Govt. Adarsh Sen. Sec. School Pabusar Left Side	26	GUPS Utkrisht Deu No. 2 (Deu Phanta) Left Side
6	GPS Jhareli	27	GUPS Utkrisht Deu No. 2 (Deu Phanta) Right Side
7	Govt. Adarsh Sen. Sec. School Bhojas Right Side	28	Govt. Adarsh Sen. Sec. School Deu
8	Govt. Adarsh Sen. Sec. School Bhojas Left Side	29	GPS Pancharo Bichchhuo Ki Dhani
9	Govt. Shiksha Karmi PS Meghavalon Ki Dhaniyan, Son Nagar	30	Govt. Adarsh Sec. School Panchori Second Section
10	Govt. Sen. Sec. School Tantavas, Left Side	31	GUPS Sutharo Ki Dhani Panchori
11	Govt. Sen. Sec. School Tantawas Right Side	32	Govt. Adarsh Sec. School Panchori Right Side
12	Govt. Sec. School Akhasar No. 1	33	Govt. Adarsh Sec. School Panchori Left Side
13	GUPS Hanumanasagar No. 02 Akhasar	34	GUPS Ravo Ki Dhani
14	Govt. Adarsh Sen. Sec. School Karnu Right Side	35	Govt. Utkrisht UPS Shivanada
15	Govt. Adarsh Sen. Sec. School Karnu Left Side	36	GPS Satika Kalan
16	GPS Janduo Ki Dhani Karnu	37	Govt. Utkrisht UPS Satika Khurd
17	GUPS Sindhipura	38	Govt. Adarsh Sen. Sec, Khatoda
18	GPS Aasola Nada Ramdev Nagar	39	GPS Jaton Ki Dhani Hanuman Sagar
19	GUPS Ramsar	40	Govt. Adarsh Sen. Sec. School Village Achina Right Side
20	Govt. Adarsh Sen. Sec. School Bhomasar Left Side	41	Govt. Adarsh Sen. Sec. School Village Achina Left Side
21	Govt. Adarsh Sen. Sec. School Bhomasar Right Side	42	GUPS Aathuni Dhani, Hesaba

Contd....

## Polling Station Level Election Results

### Polling Station-wise Votes Secured by Overall Top Five Parties in Khinwsar Assembly in Assembly Election (AE) under Nagaur Parliamentary Constituency in Rajasthan (2018)

Number of Polling Station	Winner - Hanuman Beniwal (RLTP)	Runner-up - Savai Singh Chaudhary (INC)	3rd - Ramchandra Utta (BJP)	4th - Dr. Anita (IND)	5th - Indaram (BASD)	NOTA	Other	Total Votes Secured
36	209	377	225	9	15	19	22	876
37	182	378	95	6	17	13	26	717
38	576	212	50	20	10	19	46	933
39	496	90	12	7	5	1	3	614
40	355	428	45	14	10	17	25	894
41	157	299	141	7	7	11	22	644
42	592	132	150	22	9	10	17	932
43	151	317	164	4	9	19	24	688
44	387	311	110	12	17	11	18	866
45	176	97	419	9	5	20	16	742
46	532	258	99	13	19	11	11	943
47	159	100	308	7	5	5	7	591
48	765	38	15	10	9	2	4	843
49	33	211	137	0	4	13	13	411
50	167	206	42	12	7	4	10	448
51	176	69	140	10	9	7	17	428
52	192	345	290	6	15	20	19	887
53	271	322	217	8	12	18	21	869
54	460	127	124	19	9	8	10	757
55	372	72	28	4	2	1	3	482
56	560	87	221	30	13	19	24	954
57	365	142	11	5	5	3	5	536
58	746	94	41	20	4	1	11	917
59	635	71	7	12	2	5	3	735
60	119	471	191	7	12	13	18	831
61	509	121	138	12	4	5	12	801
62	354	366	173	10	22	12	20	957
63	237	69	22	5	7	7	3	350
64	252	310	178	7	8	8	23	786
65	264	240	78	14	7	7	34	644
66	218	120	136	10	3	7	3	497
67	185	181	203	16	4	13	22	624
68	531	276	57	13	4	11	25	917
69	227	191	288	16	5	17	19	763
70	362	79	227	12	7	13	15	715

Contd....

## Polling Station Level Election Results

**Winner, Runner-up and 3rd Party Position & Winning Margin According to Polling Stations in Khinwsar Assembly in Assembly Election (AE) under Nagaur Parliamentary Constituency in Rajasthan (2018)**

Polling Station Number	Winner Party	Winner Votes (%)	Runner-up Party	Runner-up Votes (%)	Winning Margin Votes (%)	Third Party	Third Party Votes (%)	Other Votes (%)
71	INC	584 (63.89)	BJP	147 (16.08)	437 (47.81)	RLTP	116 (12.69)	67 (7.33)
72	RLTP	457 (49.57)	INC	246 (26.68)	211 (22.89)	BJP	176 (19.09)	43 (4.66)
73	RLTP	394 (43.63)	INC	305 (33.78)	89 (9.85)	BJP	153 (16.94)	51 (5.65)
74	INC	388 (45.92)	RLTP	346 (40.95)	42 (4.97)	BJP	65 (7.69)	46 (5.44)
75	RLTP	589 (60.29)	INC	303 (31.01)	286 (29.28)	BJP	30 (3.07)	55 (5.63)
76	RLTP	437 (67.86)	BJP	127 (19.72)	310 (48.14)	INC	59 (9.16)	21 (3.26)
77	RLTP	162 (46.69)	INC	142 (40.92)	20 (5.77)	BJP	13 (3.75)	30 (8.65)
78	RLTP	687 (77.19)	INC	115 (12.92)	572 (64.27)	IND (DA)	26 (2.92)	62 (6.97)
79	RLTP	506 (88.93)	INC	49 (8.61)	457 (80.32)	IND (DA)	4 (0.7)	10 (1.76)
80	RLTP	371 (61.22)	INC	191 (31.52)	180 (29.7)	IND (DA)	11 (1.82)	33 (5.45)
81	RLTP	507 (68.98)	BJP	116 (15.78)	391 (53.2)	INC	90 (12.24)	22 (2.99)
82	RLTP	535 (70.3)	INC	141 (18.53)	394 (51.77)	BJP	43 (5.65)	42 (5.52)
83	INC	316 (61.6)	RLTP	100 (19.49)	216 (42.11)	BJP	62 (12.09)	35 (6.82)
84	BJP	129 (41.48)	INC	109 (35.05)	20 (6.43)	RLTP	65 (20.9)	8 (2.57)
85	INC	359 (51.14)	BJP	168 (23.93)	191 (27.21)	RLTP	142 (20.23)	33 (4.7)
86	RLTP	574 (66.98)	INC	158 (18.44)	416 (48.54)	BJP	47 (5.48)	78 (9.1)
87	RLTP	504 (84.71)	INC	69 (11.6)	435 (73.11)	IND (DA)	10 (1.68)	12 (2.02)
88	RLTP	562 (77.52)	INC	70 (9.66)	492 (67.86)	BJP	61 (8.41)	32 (4.41)
89	RLTP	377 (61)	BJP	130 (21.04)	247 (39.96)	INC	85 (13.75)	26 (4.21)
90	RLTP	777 (88.9)	INC	41 (4.69)	736 (84.21)	BJP	20 (2.29)	36 (4.12)
91	RLTP	320 (70.64)	INC	77 (17)	243 (53.64)	BJP	47 (10.38)	9 (1.99)
92	RLTP	604 (89.09)	INC	43 (6.34)	561 (82.75)	BJP	13 (1.92)	18 (2.65)
93	RLTP	488 (75.43)	INC	107 (16.54)	381 (58.89)	IND (DA)	14 (2.16)	38 (5.87)
94	INC	444 (52.79)	RLTP	267 (31.75)	177 (21.04)	BJP	80 (9.51)	50 (5.95)
95	INC	453 (62.48)	RLTP	96 (13.24)	357 (49.24)	BJP	84 (11.59)	92 (12.69)
96	RLTP	301 (47.1)	INC	233 (36.46)	68 (10.64)	BJP	71 (11.11)	34 (5.32)
97	RLTP	415 (54.75)	INC	281 (37.07)	134 (17.68)	BJP	14 (1.85)	48 (6.33)
98	RLTP	680 (68.48)	INC	151 (15.21)	529 (53.27)	BJP	112 (11.28)	50 (5.04)
99	RLTP	507 (59.93)	INC	201 (23.76)	306 (36.17)	BJP	72 (8.51)	66 (7.8)
100	RLTP	512 (54.35)	INC	265 (28.13)	247 (26.22)	BJP	99 (10.51)	66 (7.01)
101	RLTP	447 (62.43)	INC	137 (19.13)	310 (43.3)	BJP	88 (12.29)	44 (6.15)
102	RLTP	611 (74.97)	BJP	72 (8.83)	539 (66.14)	INC	65 (7.98)	67 (8.22)
103	RLTP	287 (88.04)	INC	27 (8.28)	260 (79.76)	IND (DA)	4 (1.23)	8 (2.45)
104	RLTP	807 (92.33)	INC	31 (3.55)	776 (88.78)	IND (DA)	13 (1.49)	23 (2.63)
105	RLTP	260 (60.61)	INC	125 (29.14)	135 (31.47)	BJP	32 (7.46)	12 (2.8)

Contd....

## Socio-Economic Amenities - Rural

### Access to Education Facilities

Particulars	Number of Village (% of Population)				
	Available	Not Available	If Not Available (Distance of Nearest Facility)		
			A	B	C
Govt. Primary School	151 (99)	11 (1)	1 (0)	0 (0)	0 (0)
Private Primary School	91 (75)	71 (25)	9 (1)	1 (0)	0 (0)
Govt. Middle School	108 (88)	54 (12)	24 (4)	4 (1)	0 (0)
Private Middle School	65 (59)	97 (41)	9 (2)	5 (1)	0 (0)
Govt. Secondary School	69 (70)	93 (30)	46 (13)	34 (12)	3 (1)
Private Secondary School	41 (45)	121 (55)	1 (0)	2 (1)	0 (0)
Govt. Senior Secondary School	22 (31)	140 (69)	29 (10)	68 (34)	28 (14)
Private Senior Secondary School	8 (11)	154 (89)	3 (1)	5 (4)	2 (1)
Govt. Arts and Science Degree College	0 (0)	162 (100)	3 (2)	14 (7)	143 (87)
Private Arts and Science Degree College	1 (3)	161 (97)	1 (0)	0 (0)	0 (0)
Govt. Engineering College	0 (0)	162 (100)	0 (0)	0 (0)	144 (88)
Private Engineering College	0 (0)	162 (100)	0 (0)	0 (0)	18 (12)
Govt. Medicine College	0 (0)	162 (100)	0 (0)	0 (0)	161 (100)
Private Medicine College	0 (0)	162 (100)	0 (0)	0 (0)	1 (0)
Govt. Management Institute	0 (0)	162 (100)	0 (0)	0 (0)	136 (88)
Private Management Institute	0 (0)	162 (100)	0 (0)	0 (0)	26 (12)
Govt. Polytechnic	0 (0)	162 (100)	0 (0)	0 (0)	161 (99)
Private Polytechnic	0 (0)	162 (100)	0 (0)	0 (0)	1 (1)
Govt. Vocational Training School/ITI	0 (0)	162 (100)	3 (1)	11 (6)	129 (78)
Private Vocational Training School/ITI	0 (0)	162 (100)	0 (0)	2 (1)	16 (10)
Govt. Non Formal Training Centre	0 (0)	162 (100)	2 (1)	6 (4)	136 (81)
Private Non Formal Training Centre	0 (0)	162 (100)	1 (0)	4 (2)	12 (9)
Govt. School For Disabled	0 (0)	162 (100)	0 (0)	0 (0)	12 (9)
Private School For Disabled	0 (0)	162 (100)	0 (0)	0 (0)	150 (91)
Government Others	0 (0)	162 (100)	0 (0)	0 (0)	0 (0)
Private Others	0 (0)	162 (100)	0 (0)	0 (0)	0 (0)

Note : Distance A : Less than 5 km; B : Between 5-10 km; C : 10+ km.; Source : Data Analysis is based on 2011 Census.

## DISCLAIMER

The Terms of Use and Disclaimer of Datanet India Private Limited (hereinafter referred to as "Datanet") for use of this analysis report of **Khinwsar Assembly Constituency (Khinwsar Vidhan Sabha)** :-

1. **Assembly Factbook™** is a Registered Trade Mark owned by Datanet.
2. All the maps are sketched and graphical representation only and have not been drawn to the scale and also not to represent the actual geographical area or boundary of the unit.
3. The data for the aforesaid analysis is based on authentic sources and has been culled from the various publications of Census, CSO and NSSO for district and block level data, various central and state government departments, Central & State Elections Commissions and the concerned Returning Officers' releases, Electoral Rolls, Election results and allied publications, internal assessment, surveys, estimates and analysis. Therefore, certain adjustment of data at micro level may have been done to arrive closer to the macro data.
4. Data have been provided on an "As Is" and "As AVAILABLE" basis
5. The colours shown in the maps or diagram and charts of a particular party, alliance or AC are indicative and do not represent them.
6. This publication which includes maps, sheets, graphs and data would be the property under copyright of Datanet only. The user may use these for its internal study, analysis and research purposes. It's public display, re-selling or any commercial uses by the user are not allowed.
7. Datanet has taken due care and caution in compilation and processing of data and allied information, but does not guarantee the accuracy, adequacy or completeness of any information/analysis and will be not responsible for any errors or omissions or for the results obtained from the use of such information/analysis.
8. All the contents for the publication have been culled from various authentic sources and Datanet reasonably believes such sources to be reliable, but does not make any representations, express or implied as to the accuracy or fitness of use of such information. The information or contents of the information/analysis do not constitute advice and should not be relied upon in making (or refraining from making) any decision. Any reliance placed upon the information provided by Datanet is the sole responsibility and strictly at the user's risk.
9. In no event will Datanet be liable for any damages (including, without limitation, damages for loss of business projects, or loss of profits) arising in contract, tort or otherwise from the use of or inability to use any of its contents, or from any action taken (or refrained from being taken) as a result of using the analysis or any of its contents. Datanet its directors, owners, editors, officials, employees, distributor and agents or any associate will not be liable for any errors in the information contained or any consequences arising from the use of the contents of the provided information/analysis.
10. If any provision of these terms and conditions is held invalid or illegal or unenforceable for any reason by any court of competent jurisdiction, such provision shall be severed and the remainder of provisions of the terms and conditions shall continue in full force and effect as if the Term of Use had been executed with the invalid, illegal or unenforceable provision eliminated.
11. If there are any discrepancies in the information provided, please bring it to attention of Datanet for suitable rectification measures.



**Buy Online This Complete Book At**  
**Indiastat Publication Book Store**

[www.indiastatpublications.com](http://www.indiastatpublications.com)

or go directly at

[http://www.indiastatpublications.com/  
Assembly\\_factbook/Rajasthan/Nagaur/ Khinwsar](http://www.indiastatpublications.com/Assembly_factbook/Rajasthan/Nagaur/Khinwsar)

 **india**stat**elections**

ISBN : 978-93-87293-10-6



9 789387 293106